

Corrected




Lick Creek/Green Ridge Incident Action Plan


OR-UMF-000658 (Lick Creek)
OR-UMF-000659 (Green Ridge)
WA-SES-020655 (Dry Gulch)

July 24, 2021
Operation Period:
0600-2000

Virtual Briefing
Dial-In:
929-336-2435
Conference ID:
478-966-984



**Maps, IAP,
and Virtual
Briefing**



**Communications 24-Hour
Emergency Number:**

971-727-7965

Health Screening



INCIDENT OBJECTIVES (ICS 202)

1. Incident Name: LICK CREEK / GREEN RIDGE	2. Operational Period: Date From: 07/24/2021 Date To: 07/24/2021 Time From: 0600 Time To: 2000			
Strategic Objectives: <ul style="list-style-type: none"> Provide for the safety of fire fighters and the public through utilization of strategic and deliberate risk assessment processes. Ensure incident within an incident protocols are established. Develop and implement operational objectives based on identified values at risk and highest probability of success, while considering the varying priorities of the impacted agencies. Follow local guidance and CDC guidelines with the goal of reducing the transmission of COVID and other communicable diseases. Enhance relationships within the impacted area through communication and active involvement with the stakeholders. This includes local landowners, residents, public agencies, community leaders, and cooperators. Ensure information is provided in a timely manner. Manage the fire cost-effectively commensurate with the direction from the Agency Administrators and the values to be protected. Respond for initial attack to new fire starts within the TFR boundary and assist with initial attack efforts outside the boundary as requested. 				
Lick Creek Operational Objective: Keep fire south of the Peola and Iron Springs Roads, east of NF 40 Road, north of NF 43 Road and north and west of the NF 44 Road/Cloverland Road, north Asotin Creek Road, and west of Palmer Gulch by utilizing direct and indirect tactics where appropriate.				
Green Ridge Operational Objective: Keep fire north of Godman Guard Station and 4608 Road system. Protect Little Turkey Tail Recreation residences. Keep fire east of FS road 46 to protect private property, structures, and recreation sites. Keep fire south of the Meadow Creek + Salter Creek Trail Junction / 4022 Road. Minimize suppression impacts in the Wenaha-Tucannon Wilderness using natural containment features as practical. Keep fire from impacting Mill Creek Watershed that serves as primary watershed for the city of Walla Walla.				
4. Operational Period Command Emphasis: Maintain situational awareness of the fire behavior while working to meet the Operational Objectives.				
5. Site Safety Plan Required? Yes <input type="checkbox"/> No <input checked="" type="checkbox"/>				
6. Incident Action Plan (the items checked below are included in this Incident Action Plan): <table style="width: 100%; border: none;"> <tr> <td style="width: 33%; border: none;"> <input checked="" type="checkbox"/> ICS 203 <input checked="" type="checkbox"/> ICS 204 <input checked="" type="checkbox"/> ICS 205 <input checked="" type="checkbox"/> ICS 205A </td> <td style="width: 33%; border: none;"> <input checked="" type="checkbox"/> ICS 206 <input checked="" type="checkbox"/> ICS 208 <input checked="" type="checkbox"/> ICS 220 <input checked="" type="checkbox"/> Weather Forecast </td> <td style="width: 33%; border: none;"> Other Attachments: <input checked="" type="checkbox"/> Fire Behavior Forecast <input checked="" type="checkbox"/> Logistics Message <input checked="" type="checkbox"/> Demobilization </td> </tr> </table>		<input checked="" type="checkbox"/> ICS 203 <input checked="" type="checkbox"/> ICS 204 <input checked="" type="checkbox"/> ICS 205 <input checked="" type="checkbox"/> ICS 205A	<input checked="" type="checkbox"/> ICS 206 <input checked="" type="checkbox"/> ICS 208 <input checked="" type="checkbox"/> ICS 220 <input checked="" type="checkbox"/> Weather Forecast	Other Attachments: <input checked="" type="checkbox"/> Fire Behavior Forecast <input checked="" type="checkbox"/> Logistics Message <input checked="" type="checkbox"/> Demobilization
<input checked="" type="checkbox"/> ICS 203 <input checked="" type="checkbox"/> ICS 204 <input checked="" type="checkbox"/> ICS 205 <input checked="" type="checkbox"/> ICS 205A	<input checked="" type="checkbox"/> ICS 206 <input checked="" type="checkbox"/> ICS 208 <input checked="" type="checkbox"/> ICS 220 <input checked="" type="checkbox"/> Weather Forecast	Other Attachments: <input checked="" type="checkbox"/> Fire Behavior Forecast <input checked="" type="checkbox"/> Logistics Message <input checked="" type="checkbox"/> Demobilization		
7. Prepared by: Name: <u>Nathan Jeffries</u> Position/Title: <u>PSC1</u> Signature:				
8. Approved by Incident Commander: Name: <u>Dan Quinones</u> Signature:				
ICS 202	Date/Time: <u>07/23/2021 @ 2130</u>			

ORGANIZATION ASSIGNMENT LIST	
1. Incident Name LICK CREEK / GREEN RIDGE	
2. Date Prepared July 23, 2021	3. Time Prepared 2000
4. Operational Period July 24, 2021 (0600 – 2000)	
Position	Name
5. Incident Commander and Staff	
Incident Commander	Randy Johnson
Deputy	Dan Quinones
Safety Officer	Laura Livingston / Scott Smith (t) / Jen Rabuck
Information Officer	Stan Hinatsu / Shannon O'Brien
Liaison	Robert Bell / Dan Foster
Health Liaison	Bill Gonzales
Human Resource	Mary Rourke
6. Agency Representatives	
Agency	Name
USFS AADM	Kevin Larkin <i>Ed Guzman</i>
USFS AREP <i>Bob Foxworth</i>	Gar Abbas / Susan Piper
WA DNR	Wyatt Leighton / Tom Schoenfelder
Asofin Co Fire Dist 1	Noel Hardin
Columbia Co Fire Dist 3	Jeromy Phinney
Garfield Co Fire Dist 1	James Cleveland
WFS	Devin McCosh
WDFW - LEO	Paul Mosman
Lead READ	Brien Park
7. Planning Section	
Chief	Mike Burnett / Nathan Jeffries
Resource Unit	Angie Simpson / John Donahue
Situation Unit	Chris Buhrig / John Hanke
Status Check-in	Christy Dahlen / Becca Wilson (t)
IMET	Steve Bodnar
Air Resource Advisor	Katy Warner
Fire Behavior Analyst	Jason McGovern
GIS Specialists	Alicia Beat / Jason Duke / Russ Slatton / Kevin Green (Virtual)
Demobilization Unit	George Steiner (t)
Documentation Unit	Joey Kosiorowski (Virtual) / Alex Turner (t)

8. Logistics Section	
Chief	Kelly Jennings / Cindy Wedekind
Facilities	Tom Thompson / Jim Barham
Base Camp Manager	Cherie Plourdre (t)
Supply Unit Leader	Dave Duron
Info. Technology Spec	Brian Lamb
Equipment Manager	Patrick Sinyard / Danny Matthews
Receiving Distribution	Jared Richey
Ordering Manager	Holly Avery
Ground Support Unit	Dennis Spear / Jason Frye (t)
Communications Unit	Jeff Keener / Russ McDonald
Food Unit	Gary Edwards
Security Manager	Regan Eivers
Medical Unit	Jeff Reid / Steve Otoupalik
9. Operations Section	
OPS Section Chief	James Osborne
OPS Section Chief (Planning)	Hans Redinger / Ron Simpson (t)
a. Branch I Lick Creek	
Branch Director	Russ Hamilton
Division	D / H / T / W
	Dan Gleason / Derek Dietz (t)
b. Branch II Green Ridge	
Branch Director	Cody Rohrbach
Division	A
	Reese Bennett / Ross Fielder (t)
Division	G
	Sami Schinnell
Division	K
	Todd Pederson / Jenny Martin (t)
Division	M
	Luis Gomez
Division	P / S
	Tommy Mentzer
Green Ridge Structure Task Force	Zach Culver <i>Damon Lange</i>
Dayton Staging	Jason Frye – GSUL (t)
10. Air Operations Branch	
Branch Director	Adam Kahler (t)
Air Tactical Group Sup.	Dennis Fogel / Mike Stout
Air Support Group Sup.	Kyle Johnson (t)
11. Finance Section	
Chief	Melissa Swain
Contract Inspector	Jason Fulwyler
Prepared by Resource Unit Leader: John Donahue	



Lick Creek / Green Ridge Weather Forecast



FORECAST NO: 13
FORECAST FOR: Friday Day and Night Shift
SHIFT DATE: 07/24/2021
DATE AND TIME ISSUED: 07/23/2021 at 2000

NAME OF FIRE: Lick Creek/Green Ridge
UNIT: OR-UMF
SIGNED: Steve Bodnar - Incident Meteorologist
405-203-9850 (cell) / stephen.bodnar@noaa.gov

... Warm and dry with unstable afternoon conditions Saturday and Sunday...

WEATHER DISCUSSION: High pressure will strengthen over the weekend delivering warmer temperatures and continued dry conditions. Shallow inversions are expected each morning leading to stable conditions and smoke near the surface. Watch for inversions to mix out between 1000-1100 hrs with a transition to unstable weather conditions in the afternoon. Winds will be light from the north and northeast Saturday with speeds up to 10 mph along exposed ridgetops and aligned slopes. Monsoonal moisture passes through Eastern Washington Monday and Tuesday bringing increasing clouds and slight chance for sprinkles or light showers.

SATURDAY:

WEATHER: Mostly sunny. Areas of smoke.

MAXIMUM TEMPERATURE: 75-78° above 5000 feet. 87-91° valley bottoms along Turkey-Panjab creeks.

MINIMUM RELATIVE HUMIDITY: 18-24% above 5000 feet. 11-16% valley bottoms.

20-FOOT RIDGETOP WINDS:

BRANCH I and II: North to northeast 5 to 9 mph. Gusts to 12-15 mph between 1200-1700 pdt.

BRANCH II Creeks: Upslope/up-creek: 3 to 7 mph. Local breezes near 10 mph possible where wind/terrain align.

CHANCE OF WETTING RAIN ($\geq 0.10''$): 0%

LIGHTNING ACTIVITY LEVEL: 1.

HAINES INDEX: 4 (Low)

INVERSIONS/STABILITY: Low-level inversions in the morning then unstable in the afternoon.

TONIGHT:

WEATHER: Mostly clear. Poor humidity recoveries on the ridgetops.

MINIMUM TEMPERATURE: 57-61° above 5000 feet. 43-48° along Turkey and Panjab Creeks

MAXIMUM RELATIVE HUMIDITY: 26-32% ridgetops. 70-76% creek bottoms.

20-FOOT RIDGETOP WINDS:

BRANCH I and II: West 2 to 4 mph. Drainage winds in the lower creeks 0-3 mph.

CHANCE OF WETTING RAIN ($\geq 0.10''$): 0%

LIGHTNING ACTIVITY LEVEL: 1.

HAINES INDEX: 4 (Low)

INVERSIONS/STABILITY: Shallow low-level inversions.

SUNDAY:

WEATHER: Mostly sunny. Areas of smoke.

MAXIMUM TEMPERATURE: 78-83° above 5000 feet. 89-94° valley bottoms along Turkey-Panjab creeks.

MINIMUM RELATIVE HUMIDITY: 19-25% above 5000 feet. 11-16% valley bottoms.

20-FOOT RIDGETOP WINDS:

BRANCH I and II: Variable 1 to 4 mph in the morning...becoming northwest 6 to 9 mph with gusts around 18 mph after 1200.

BRANCH II Creeks: Upslope/up-creek: 1 to 5 mph in the morning...becoming variable 2-4 mph gusts 10-12 mph.

CHANCE OF WETTING RAIN ($\geq 0.10''$): 0%

LIGHTNING ACTIVITY LEVEL: 1.

HAINES INDEX: 4 (Low)

INVERSIONS/STABILITY: Shallow low-level inversions then unstable in the afternoon.

FIRE BEHAVIOR FORECAST

FORECAST NUMBER: 15	TYPE OF FIRE: Wildland
FIRE NAME: Lick Creek-Green Ridge	OPERATIONAL PERIOD: Jul 24, 2021
DATE ISSUED: July 23, 2021	TIME ISSUED: 2000
UNITS: OR-UMF-000658/000659	SIGNED: Jason McGovern Fire Behavior Analyst (FBAN)

WEATHER SUMMARY: See detailed Fire Weather Forecast in IAP

FUELS:


Columbia Complex: 2006 burn footprint with shrubs and varying amounts of standing and fallen snags. Fire spread is driven by the density of the heavy fuels, leading to fingering and patchy burn patterns. Regeneration and shrubs may or may not (depending on moisture contribute) to the continuity of the fuel bed, allowing fire to spread with wind or slope.

Timber with Understory: Conifer with abundant brush, small trees and dead/down logs, making it difficult to walk through. Will burn readily with abundant torching and spotting when dry; it doesn't need much wind to spread efficiently. Generally found on north aspects elevation. Heavy fuels contribute to rollout.

Grass: Cured grass, may be mixed with widely scattered or concentrated timber/ shrubs and conifer regeneration.

Expected Fine Dead FM: 2-5 % **POI:** 90-100%

EXPECTED FIRE BEHAVIOR: Based on the Warmest, Driest, Windiest Conditions Forecasted

<u>Maximum Spotting Distance</u> 0.10 mile <u>Probability of Ignition</u> 90-100%	<u>Fuel Type/Model</u>	<u>Maximum Rate of Spread (chains/hour)</u>	<u>Maximum Flame Length (feet)</u>
 Expect active to very active fire behavior	Timber litter and understory TU5/TL4	Head 5-6 ch/hr Flank 2-3 ch/hr	Head 4-6 ft Flank 2-3 ft
	Grass/Shrub GS1	Head 22-28 ch/hr Flank 4-5 ch/hr	Head 4- 5 ft Flank 1-3 ft

GENERAL/Potential:

DAY: Expect isolated areas of active fire behavior with low spread in the timber litter, potential for isolated torching in the interior unburned islands and adjacent to control lines. Spotting up to .10 mile is possible primarily in the mature spruce/fir timber type. Expect surface fire with creeping, smoldering and backing/flanking. Look for Green Ridge fire to become very active mid-afternoon, earlier than previous shifts. With current ERC values and drought conditions even light wind speeds will contribute to very active fire behavior.

SPECIFIC:

Lick Creek: Expect terrain driven North winds to funnel through drainages and fan the fire to the south. Isolated torching and some group torching possible. Column development resulting from interior flareups may occur but should stay short in duration watch column direction for spot fire initiation. Surface fire will spread mainly through backing and creeping, spotting of up to .10 mile could occur from wind-exposed ridgetops or from group torching. Intense surface burning in jackpots & fuel accumulations.

Green Ridge: Winds from the North will vent and funnel through the Tucannon drainage, and along the Mt Misery trail. Expect backing and flanking with occasional torching along Meadow Creek again. Spread mechanism on the upper slopes will be roll out, slope reversals and intense flanking fire. Rapid upslope runs are possible toward H-34, H-35, H-39 & H-40, with short range spotting along and over the ridgetop. Backing and flanking on the lee side with torching and rollout, watch for slope reversals near the top 1/3 of slope. Column development resulting from upslope runs should stay short in duration. Fire behavior will be spotty, creating a mosaic of burned jackpots and unburned areas.

Initial Attack: Consider fuels, aspect, elevation and time of day. Timber and grass fuels are drier and more readily available than normal for this time of year. Fires will be resistant to control due to very low fuel moistures. Temperature, wind and humidity levels exceed local thresholds for significant fire growth and fire behavior. Breezy winds will contribute to rapid rates of spread.


AIR OPERATIONS:

Smoke will limit visibility to start, with inversion breaking mid-morning.


SAFETY:

Green Ridge fire, visibility is obstructed and limited. Tall trees, thick canopy and steep slopes all contribute to reduced visibility. Ensure that if you cannot see the main fire that you are in contact with someone who can. When wind and slope align, a quiet day can become interesting quickly, anticipate torching and spotting after 1200. Be prepared for another very active fire day.


Division/Group Assignment List (ICS 204 WF)
Controlled Unclassified Information//Basic

1. Incident Name:		3.				
LICK CREEK FIRE		Branch:	Division/Group			
2. Operational Period: DAY		I-LICK CREEK	D/H/T/W			
Date/Time From: 07/24/2021 0600 SAT	Date/Time To: 07/24/2021 2000 SAT					
4. Operations Personnel						
BRANCH DIRECTOR	RUSS HAMILTON	DIVISION/GROUP SUPERVISOR	DAN GLEASON DEREK DIETZ (T)			
SAFETY OFFICER	LAURA LIVINGSTON, JEN RABUCK SCOTT SMITH (T)	AIR OPERATIONS BRANCH DIRECTOR	ADAM KAHLER (T)			
5. Resources Assigned this Period						
Strike Team / Task Force / Resource Designator	LWD	Leader	Number Persons	Drop Off PT./Time	Pick Up PT./Time	
O-50 TFLD	07/25	WAYCE SALUSKIN	1	ICP/0600	ICP/2000	
O-51 TFLD (T)	07/25	BRIAN BRADBURY	1	ICP/0600	ICP/2000	
O-167 TFLD (T)	07/29	ROCKY TURNER	1	ICP/0600	ICP/2000	
E-28 ENG4 FIRE WORKS	07/24	PETER RINGEN	3	ICP/0600	ICP/2000	
E-29 ENG4 FIRE WORKS	07/24	SHANNON HALSEY	3	ICP/0600	ICP/2000	
E-35 ENG4 HI COUNTRY	07/24	ZACK MOSTAD	3	ICP/0600	ICP/2000	
E-36 ENG5 LATE SUMMERS DG	07/25	NOLAN ETTENHOFER	3	ICP/0600	ICP/2000	
E-68 ENG5 WA-DNR E-4502	07/26	AUSTIN SUMMERS	4	ICP/0600	ICP/2000	
E-37 ENG6 LATE SUMMERS	07/25	BRAD BECK	3	ICP/0600	ICP/2000	
E-15 WTS2 ASH KICKERS DG	08/02	NICK PUCKETT	1	ICP/0600	ICP/2000	
E-43 WTS2 ALDER CREEK DG	07/27	SHAWN BEAMAN	1	ICP/0600	ICP/2000	
E-64 WTS3 NORTHERN	07/27	BRANDON JONES	2	ICP/0600	ICP/2000	
E-90 GRD RUDE LOGGING	07/30	ISAAC MOORE	1	ICP/0600	ICP/2000	
O-68 FMOD SWEDBERG	07/25	RICK SHOLES	2	ICP/0600	ICP/2000	
O-160 REAF	07/30	CYNTHIA ARMENTROUT	1	ICP/0600	ICP/2000	
E-39 AMBULANCE 6	07/24	GOMES / HICKS	2	ICP/0600	ICP/2000	
O-37 MEDIC 2 EMPF	07/26	FRY / CUSICK	2	ICP/0600	ICP/2000	
O-34 MEDIC 5 EMTF	07/24	JOEL AUGUSTIN	1	ICP/0600	ICP/2000	
8. Division/Group Communication Summary						
Function	Channel	RX Frequency N/W	RX Tone/NAC	TX Frequency N/W	TX Tone/NAC	Mode
COMMAND	3	170.0250N	131.8	165.4500N	131.8	A
COMMAND	2	170.4125N	131.8	165.9625N	131.8	A
TACTICAL	5	168.0500N	131.8	168.0500N	131.8	A
AIR TO GROUND	14	168.2000N		169.2000N		A
AIR TO GROUND	15	167.0750N		167.0750N		A
AIR GUARD	16	168.6250N		168.6250N	110.9	A
9. Prepared By (Resource Unit Leader)		Approved By (Planning Section Chief)		Date	Time	
ANGIE SIMPSON		NATHAN JEFFRIES 		07/23/2021	2200	


Division/Group Assignment List (ICS 204 WF)
Controlled Unclassified Information//Basic

1. Incident Name:		2.				
LICK CREEK FIRE		Branch:	Division/Group			
2. Operational Period: DAY		I-LICK CREEK	D/H/T/W			
Date/Time From: 07/24/2021 0600 SAT	Date/Time To: 07/24/2021 2000 SAT					
4. Operations Personnel						
BRANCH DIRECTOR	RUSS HAMILTON	DIVISION/GROUP SUPERVISOR	DAN GLEASON DEREK DIETZ (T)			
SAFETY OFFICER	LAURA LIVINGSTON, JEN RABUCK SCOTT SMITH (T)	AIR OPERATIONS BRANCH DIRECTOR	ADAM KAHLER (T)			
5. Resources Assigned this Period						
Strike Team / Task Force / Resource Designator	LWD	Leader	Number Persons	Drop Off PT./Time	Pick Up PT./Time	
O-32 MEDIC 9 EMTF	07/24	GREG TICKNOR	1	ICP/0600	ICP/2000	
E-57 RAT1 DG	07/24	HOWELL / DERIENZO	2	ICP/0600	ICP/2000	
O-17 TFLD	07/26	DAMON LANGE	1	ICP/0600	ICP/2000	
E-32.1 TFLD	07/24	JASON MONTEITH	1	ICP/0600	ICP/2000	
E-34 ENG5 LIBERTY DG	07/24	CEDAR WATSON	3	ICP/0600	ICP/2000	
E-51 ENG4 FIRE CONTROL DG	07/31	ED BOLYARD	3	ICP/0600	ICP/2000	
E-31 ENG6 SCHOLL DG	07/25	ADAM SHORE	3	ICP/0600	ICP/2000	
E-40 WTS2 MINAM RIVER CONTR DG	07/31	KEITH NEWBURN	1	ICP/0600	ICP/2000	
E-47 WTS2 DEL SHULL TRUCKING DG	07/30	MARK ANDREWS	1	ICP/0600	ICP/2000	
O-67 FMOD BROTHERS FIRE	07/24	DAN TINDAL	2	ICP/0600	ICP/2000	
E-59 AMBULANCE 5 DG	07/25	KING/ SINGHOSE	2	ICP/0600	ICP/2000	
O-97 HEQB	07/25	CHANCE APPLEFORD	1	ICP/0600	ICP/2000	
E-30 ENG4 SCHOLL FIRE DG	07/25	RYAN RHOADES	3	ICP/0600	ICP/2000	
E-69 DOZ3 SWANSON LOGGING DG	08/03	TOBY DYER	2	ICP/0600	ICP/2000	
E-75 SKD1 SWANSON LOGGING DG	07/24	MONTY PEARSON	1	ICP/0600	ICP/2000	
E-76 SKD1 SWANSON LOGGING DG	07/24	BRENT ROBY	1	ICP/0600	ICP/2000	
8. Division/Group Communication Summary						
Function	Channel	RX Frequency NW	RX Tone/NAC	TX Frequency NW	TX Tone/NAC	Mode
COMMAND	3	170.0250N	131.8	165.4500N	131.8	A
COMMAND	2	170.4125N	131.8	165.9625N	131.8	A
TACTICAL	5	168.0500N	131.8	168.0500N	131.8	A
AIR TO GROUND	14	169.2000N		169.2000N		A
AIR TO GROUND	15	167.0750N		167.0750N		A
AIR GUARD	16	168.6250N		168.6250N	110.9	A
9. Prepared By (Resource Unit Leader)		Approved By (Planning Section Chief)		Date	Time	
ANGIE SIMPSON		NATHAN JEFFRIES 		07/23/2021	2200	


Division/Group Assignment List (ICS 204 WF)
Controlled Unclassified Information//Basic

1. Incident Name:		3.				
LICK CREEK FIRE		Branch:	Division/Group			
2. Operational Period: DAY		I-LICK CREEK	D/H/T/W			
Date/Time From: 07/24/2021 0600 SAT	Date/Time To: 07/24/2021 2000 SAT					
4. Operations Personnel						
BRANCH DIRECTOR	RUSS HAMILTON	DIVISION/GROUP SUPERVISOR	DAN GLEASON DEREK DIETZ (T)			
SAFETY OFFICER	LAURA LIVINGSTON, JEN RABUCK SCOTT SMITH (T)	AIR OPERATIONS BRANCH DIRECTOR	ADAM KAHLER (T)			
5. Resources Assigned this Period						
Strike Team / Task Force / Resource Designator	LWD	Leader	Number Persons	Drop Off PT./Time	Pick Up PT./Time	
E-77 EXCA SWANSON LOGGING DG	07/24	REGGIE COMANCHE	1	ICP/0600	ICP/2000	
E-70 FEL1 SWANSON LOGGING DG	08/03	JERROD CARTER	1	ICP/0600	ICP/2000	
E-71 FEL1 SWANSON LOGGINGDG	07/24	CORY PEARSON	1	ICP/0600	ICP/2000	
E-72 FEL1 SWANSON LOGGING DG	08/01	ZACH SMITH	1	ICP/0600	ICP/2000	
E-73 FEL2 SWANSON LOGGING DG	07/24	MARK SWANSON	1	ICP/0600	ICP/2000	
E-74 GRD SWANSON LOGGING DG	07/24	JERRY WILSON	1	ICP/0600	ICP/2000	
E-78 WTS2 SWANSON LOGGING DG	07/24	TOBY DYER	1	ICP/0600	ICP/2000	
O-34 MEDIC 6 EMTF	07/24	DEVIN LIMBERG	1	ICP/0600	ICP/2000	
O-45 MEDIC 12 EMPF	07/27	HANNA / CAMPO	2	ICP/0600	ICP/2000	
6. Control Operations/Work Assignments:						
Patrol and mop up to adequate depth to secure the line. Avoid over-extending. Use care on steep slopes when gridding for spots.(D/H). Continue contingency line along 43 Road, from DP62 east toward Big Butte Lookout. (T/W). Be mindful of aerial hazards, particularly in old fire scars and decadent spruce/fir stands.						
7. Special Instructions:						
Identify suppression repair needs. Backhaul excess equipment. Refer to IRPG, page 22 for Tree Hazard Safety. *ALL RESOURCES ARE IDENTIFIED AS IA*						
8. Division/Group Communication Summary						
Function	Channel	RX Frequency N/W	RX Tone/NAC	TX Frequency N/W	TX Tone/NAC	Mode
COMMAND	3	170.0250N	131.8	165.4500N	131.8	A
COMMAND	2	170.4125N	131.8	165.9625N	131.8	A
TACTICAL	5	168.0500N	131.8	168.0500N	131.8	A
AIR TO GROUND	14	169.2000N		169.2000N		A
AIR TO GROUND	15	167.0750N		167.0750N		A
AIR GUARD	16	168.6250N		168.6250N	110.9	A
9. Prepared By (Resource Unit Leader)		Approved By (Planning Section Chief)		Date	Time	
ANGIE SIMPSON		NATHAN JEFFRIES 		07/23/2021	2200	


Division/Group Assignment List (ICS 204 WF)
Controlled Unclassified Information//Basic

1. Incident Name:		3.				
LICK CREEK FIRE		Branch:	Division/Group			
2. Operational Period: DAY		II-GREEN RIDGE	A			
Date/Time From: 07/24/2021 0600 SAT	Date/Time To: 07/24/2021 2000 SAT					
4. Operations Personnel						
BRANCH DIRECTOR	CODY ROHRBACH	DIVISION/GROUP SUPERVISOR	REESE BENNETT ROSS FIELDER (T)			
SAFETY OFFICER	LAURA LIVINGSTON, JEN RABUCK SCOTT SMITH (T)	AIR OPERATIONS BRANCH DIRECTOR	ADAM KAHLER (T)			
5. Resources Assigned this Period						
Strike Team / Task Force / Resource Designator	LWD	Leader	Number Persons	Drop Off PT./Time	Pick Up PT./Time	
O-37 TFLD	07/27	MICHAEL BLAKE	1	MIDWAY/0600	MIDWAY/2000	
C-3 HC2 FRANCO REFORESTATION	07/28	ALEJANDRO CORONADO	20	MIDWAY/0600	MIDWAY/2000	
C-20 HC2 OC FORESTRY GR	07/27	VALENTIN COLIN	20	MIDWAY/0600	MIDWAY/2000	
C-21 HC2 3B'S FORESTRY GR	07/26	ANTONIO WRIGHT	20	MIDWAY/0600	MIDWAY/2000	
E-2 WTS2 CHRISTMAN GR	07/30	CALVIN CHRISTMAN	1	MIDWAY/0600	MIDWAY/2000	
E-82 WTS2 NORTHERN	08/05	BILL ACKERSON	1	MIDWAY/0600	MIDWAY/2000	
O-165 FMOD UNITED FALLERS GR	08/04	KELLY AKERS	2	MIDWAY/0600	MIDWAY/2000	
O-77 FELB GR	07/29	KEVIN LABELLA	1	MIDWAY/0600	MIDWAY/2000	
O-239 READ	08/04	EVERARDO SANTILLAN	1	MIDWAY/0600	MIDWAY/2000	
O-84 SOF1	07/27	TIM BENEDICT	1	MIDWAY/0600	MIDWAY/2000	
E-77 MEDIC 23 EMPF	08/02	FISCHER / LAHTI	2	MIDWAY/0600	MIDWAY/2000	
E-76 REMS 2	07/31	CODY DEAN	4	MIDWAY/0600	MIDWAY/2000	
6. Control Operations/Work Assignments:						
Continue to monitor fire progression in Turkey Creek and Green Ridge drainages. Continue developing a firing plan along the 4608 Road to meet control objectives.						
7. Special Instructions:						
Pumps, chain saws, and retardant allowed in the wilderness area. Be purposeful in felling operations. Be mindful of aerial hazards, particularly in old fire scars and decadent spruce/fir stands. Tim Benedict SOF1 will be covering safety in Divisions A, G and will check in/out with DIVS.						
8. Division/Group Communication Summary						
Function	Channel	RX Frequency N/W	RX Tone/NAC	TX Frequency N/W	TX Tone/NAC	Mode
COMMAND	1	170.0000N	151.4	168.6750N	151.4	A
TACTICAL	8	168.2000N	151.4	168.2000N	151.4	A
AIR TO GROUND	14	168.2750N		168.2750N		A
AIR TO GROUND	15	168.5250N		168.5250N		A
AIR GUARD	16	168.6250N		168.6250N		A
9. Prepared By (Resource Unit Leader)		Approved By (Planning Section Chief)		Date	Time	
ANGIE SIMPSON		NATHAN JEFFRIES 		07/23/2021	2200	

Division/Group Assignment List (ICS 204 WF)
Controlled Unclassified Information//Basic

1. Incident Name:		3.				
LICK CREEK FIRE		Branch:		Division/Group		
2. Operational Period:		II-GREEN RIDGE		G		
DAY						
Date/Time From: 07/24/2021 0600 SAT	Date/Time To: 07/24/2021 2000 SAT					
4. Operations Personnel						
BRANCH DIRECTOR CODY ROHRBACH		DIVISION/GROUP SUPERVISOR SAMI SCHINNELL				
SAFETY OFFICER LAURA LIVINGSTON, JEN RABUCK SCOTT SMITH (T)		AIR OPERATIONS BRANCH DIRECTOR ADAM KAHLER (T)				
5. Resources Assigned this Period						
Strike Team / Task Force / Resource Designator	LWD	Leader	Number Persons	Drop Off PT./Time	Pick Up PT./Time	
E-84 ENG5 METHOW RIVER WILDFIRE	07/29	IVAN MUNOZ	4	MIDWAY/0600	MIDWAY/2000	
E-83 ENG6 S & L SERVICES	07/28	MITCH RUSHLOW	3	MIDWAY/0600	MIDWAY/2000	
E-94 ENG6 BAILEY ENTERPRISES	07/30	CLIVE BAILEY	2	MIDWAY/0600	MIDWAY/2000	
E-95 ENG6 S & L SERVICES	07/30	CLINT ADKINS	3	MIDWAY/0600	MIDWAY/2000	
E-3 WTT2 OVERPECK GR	08/05	ERIC MELTON	1	MIDWAY/0600	MIDWAY/2000	
E-45 WTS2 PANTHER DG	07/28	JEFF DAVIS	1	MIDWAY/0600	MIDWAY/2000	
E-95 WTS2 ABLE GR	08/02	JEREMY SMITH	1	MIDWAY/0600	MIDWAY/2000	
E-82 SKD1 MCCLELLAN GR	07/27	LEVI MCCLELLAN	2	MIDWAY/0600	MIDWAY/2000	
E-70 MAST EAGLE CAP GR	07/30	CHRIS CASE	2	MIDWAY/0600	MIDWAY/2000	
E-71 MAST HAYDEN BROTHERS GR	07/30	COLTON HAYDEN	2	MIDWAY/0600	MIDWAY/2000	
E-72 MAST HAYDEN BROTHERS GR	07/30	CODY HAYDEN	2	MIDWAY/0600	MIDWAY/2000	
O-105 FMOD SWEDBERG GR	07/24	KELLY COLTON	2	MIDWAY/0600	MIDWAY/2000	
O-239 READ	08/04	EVERARDO SANTILLAN	1	MIDWAY/0600	MIDWAY/2000	
6. Division/Group Communication Summary						
Function	Channel	RX Frequency N/W	RX Tone/NAC	TX Frequency N/W	TX Tone/NAC	Mode
COMMAND	1	170.0000N	151.4	166.6750N	151.4	A
FACTICAL	3	168.0500N	151.4	168.0500N	151.4	A
AIR TO GROUND	14	168.2750N		168.2750N		A
AIR TO GROUND	15	168.5250N		168.5250N		A
AIR GUARD	16	168.6250N		168.6250N		A
9. Prepared By (Resource Unit Leader)		Approved By (Planning Section Chief)		Date	Time	
ANGIE SIMPSON		NATHAN JEFFRIES 		07/23/2021	2200	


Division/Group Assignment List (ICS 204 WF)
Controlled Unclassified Information//Basic

1. Incident Name:		3.				
LICK CREEK FIRE		Branch:		Division/Group		
2. Operational Period: DAY		II-GREEN RIDGE		G		
Date/Time From: 07/24/2021 0600 SAT	Date/Time To: 07/24/2021 2000 SAT					
4. Operations Personnel						
BRANCH DIRECTOR CODY ROHRBACH		DIVISION/GROUP SUPERVISOR SAMI SCHINNELL				
SAFETY OFFICER LAURA LIVINGSTON, JEN RABUCK SCOTT SMITH (T)		AIR OPERATIONS BRANCH DIRECTOR		ADAM KAHLER (T)		
5. Resources Assigned this Period						
Strike Team / Task Force / Resource Designator	LWD	Leader	Number Persons	Drop Off PT./Time	Pick Up PT./Time	
O-84 SOF1	07/27	TIM BENEDICT	1	MIDWAY/0600	MIDWAY/2000	
E-44 AMBULANCE 1 ALS GR	07/29	MCDOWELL / RODGERS	2	MIDWAY/0600	MIDWAY/2000	
O-58 MEDIC 18 EMPF	07/26	ADAM WHITE	1	MIDWAY/0600	MIDWAY/2000	
O-52 MEDIC 24 EMTF GR	08/03	DAN SOLOMAN	1	MIDWAY/0600	MIDWAY/2000	
E-58 REMS 10 DG	07/31	ADAM MACK	4	MIDWAY/0600	MIDWAY/2000	
MOBILE RETARDANT BASE			5	MIDWAY/0600	MIDWAY/2000	
E-49 WTS2 UPPER VALLEY DG	08/03	CHRIS YOUNG	1	MIDWAY/0600	MIDWAY/2000	
E-73 WTS2 R & K WATER SERVICE	07/28	JEREMY EGGLESTON	1	MIDWAY/0600	MIDWAY/2000	
E-81 WTS3 MT EMILY	07/28	RICHARD REYNOLDS	1	MIDWAY/0600	MIDWAY/2000	
O-57 MEDIC 11 EMPF	08/01	ERIC WAGGONER	1	MIDWAY/0600	MIDWAY/2000	
6. Control Operations/Work Assignments:						
Continue line prep south of Godman Camp along Skyline Road (46 rd). Begin suppression repair work where feasible that does not impede primary suppression actions. Continue grading and improving the 46 Road.						
7. Special Instructions:						
Identify structure protection needs at Twin Buttes, end of the 300 road. Tim Benedict SOF1 will be covering safety in Divisions A, G and will check in/out with DIVS.						
8. Division/Group Communication Summary						
Function	Channel	RX Frequency N/W	RX Tone/NAC	TX Frequency N/W	TX Tone/NAC	Mode
COMMAND	1	170.0000N	151.4	166.6750N	151.4	A
TACTICAL	3	168.0500N	151.4	168.0500N	151.4	A
AIR TO GROUND	14	168.2750N		168.2750N		A
AIR TO GROUND	15	168.5250N		168.5250N		A
AIR CHARD	16	168.6250N		168.6250N		A
9. Prepared By (Resource Unit Leader)		Approved By (Planning Section Chief)		Date	Time	
ANGIE SIMPSON		NATHAN JEFFRIES 		07/23/2021	2200	


Division/Group Assignment List (ICS 204 WF)
Controlled Unclassified Information//Basic

1. Incident Name: LICK CREEK FIRE		3. Branch: II-GREEN RIDGE		Division/Group: K		
2. Operational Period: DAY		Date/Time From: 07/24/2021 0600 SAT		Date/Time To: 07/24/2021 2000 SAT		
4. Operations Personnel						
BRANCH DIRECTOR CODY ROHRBACH		DIVISION/GROUP SUPERVISOR TODD PEDERSON JENNY MARTIN (T)				
BRANCH SAFETY OFFICER LAURA LIVINGSTON, JEN RABUCK SCOTT SMITH SMITH (T)		AIR OPERATIONS BRANCH DIRECTOR ADAM KAHLER (T)				
5. Resources Assigned this Period						
Strike Team / Task Force / Resource Designator	LWD	Leader	Number Persons	Drop Off PT./Time	Pick Up PT./Time	
O-142 TFLD	08/03	LARRY RIEKEN	1	TUCANNON/0600	TUCANNON/2000	
O-147 TFLD GR	08/05	MATT JONES	1	TUCANNON/0600	TUCANNON/2000	
C-29 HC1 LAKEVIEW IHC	08/06	ALLAN BLOFSKY <i>Ben Davidson</i>	24	TUCANNON/0600	TUCANNON/2000	
C-4 HC2 J FRANCO DG	07/28	OCTAVIO QUEVEDO	20	TUCANNON/0600	TUCANNON/2000	
E-57 CHIP BIG BARK GR	08/04	ZAC SPENCER	3	TUCANNON/0600	TUCANNON/2000	
E-58 CHIP SAYLOR GR	07/30	JOSH FARMER	3	TUCANNON/0600	TUCANNON/2000	
E-84 CHIP ASI ARDEN GR	07/28	LEONEL CERVANTES	3	TUCANNON/0600	TUCANNON/2000	
O-117 FMOD LL MEADOW GR	08/01	RICK WARD	2	TUCANNON/0600	TUCANNON/2000	
O-20 FOBS	07/24	JAMIE TYSON	1	TUCANNON/0600	TUCANNON/2000	
READ	08/05	ANDY AUGIR	1	TUCANNON/0600	TUCANNON/2000	
HELIWELL	08/05	HECM	2	TUCANNON/0600	TUCANNON/2000	
8. Division/Group Communication Summary						
Function	Channel	RX Frequency N/W	RX Tone/NAC	TX Frequency N/W	TX Tone/NAC	Mode
COMMAND	2	170.6875N	151.4	166.5750N	151.4	A
COMMAND	1	170.0000N	151.4	166.6750N	151.4	A
TACTICAL	8	166.7750N	151.4	166.7750N	151.4	A
AIR TO GROUND	14	168.2750N		168.2750N		A
AIR TO GROUND	15	168.5250N		168.5250N		A
AIR GUARD	16	168.6250N		168.6250N		A
9. Prepared By (Resource Unit Leader) ANGIE SIMPSON		Approved By (Planning Section Chief) NATHAN JEFFRIES <i>[Signature]</i>		Date 07/23/2021	Time 2200	

Division/Group Assignment List (ICS 204 WF)
Controlled Unclassified Information//Basic

1. Incident Name:		3				
LICK CREEK FIRE		Branch:	Division/Group			
2. Operational Period: DAY		II-GREEN RIDGE	K			
Date/Time From: 07/24/2021 0600 SAT	Date/Time To: 07/24/2021 2000 SAT					
4. Operations Personnel						
BRANCH DIRECTOR	CODY ROHRBACH	DIVISION/GROUP SUPERVISOR	TODD PEDERSON JENNY MARTIN (T)			
BRANCH SAFETY OFFICER	LAURA LIVINGSTON, JEN RABUCK SCOTT SMITH SMITH (T)	AIR OPERATIONS BRANCH DIRECTOR	ADAM KAHLER (T)			
5. Resources Assigned this Period						
Strike Team / Task Force / Resource Designator	LWD	Leader	Number Persons	Drop Off PT./Time	Pick Up PT./Time	
O-24 SOFR	07/29	RYAN GRANT	1	TUCANNON/0600	TUCANNON/2000	
E-61 AMBULANCE 4 DG	07/25	DAY / DULIN	2	TUCANNON/0600	TUCANNON/2000	
E-90 AMBULANCE 2 GR	08/02	RICE / POMPEO	2	TUCANNON/0600	TUCANNON/2000	
O-36 MEDIC 7 EMPF	07/24	STEVE KEFFER	1	TUCANNON/0600	TUCANNON/2000	
E-21 REMS 1 GR	07/26	DALE HOOVER	4	TUCANNON/0600	TUCANNON/2000	
O-54 REMS 20	07/25	RON PEARSALL	4	TUCANNON/0600	TUCANNON/2000	
6. Control Operations/Work Assignments:						
Keep fire east of Meadow Creek. Finalize any additional road prep along the 4713. Evaluate handline construction from DP263 along meadow creek, south of the fire's edge. Complete brushing the east side of 4173 rd. to DP263. Scout hand trail options to Rattlesnake Ridge fire scar in coordination with DIV M. Construct hose lay from H33 to DP261. Secure all spot fires across the 4713 Road and Meadow Creek.						
7. Special Instructions:						
Be purposeful in felling operations. Be mindful of aerial hazards, particularly in old fire scars and decadent spruce/fir stands.						
8. Division/Group Communication Summary						
Function	Channel	RX Frequency N/W	RX Tone/NAC	TX Frequency N/W	TX Tone/NAC	Mode
COMMAND	2	170.6875N	151.4	166.5750N	151.4	A
COMMAND	1	170.0000N	151.4	166.6750N	151.4	A
TACTICAL	6	166.7750N	151.4	166.7750N	151.4	A
AIR TO GROUND	14	168.2750N		168.2750N		A
AIR TO GROUND	15	168.5250N		168.5250N		A
AIR GUARD	16	168.6250N		168.6250N		A
9. Prepared By (Resource Unit Leader)		Approved By (Planning Section Chief)		Date	Time	
ANGIE SIMPSON		NATHAN JEFFRIES 		07/23/2021	2200	

Division/Group Assignment List (ICS 204 WF)
Controlled Unclassified Information//Basic

1 Incident Name:		3				
LICK CREEK FIRE		Branch:		Division/Group		
2 Operational Period		II-GREEN RIDGE		M		
Date/Time From: 07/24/2021 0600 SAT		Date/Time To: 07/24/2021 2000 SAT				
4 Operations Personnel						
BRANCH DIRECTOR CODY ROHRBACH		DIVISION/GROUP SUPERVISOR LUIS GOMEZ				
SAFETY OFFICER LAURA LIVINGSTON, JEN RABUCK SCOTT SMITH (T)		AIR OPERATIONS BRANCH DIRECTOR ADAM KAHLER (T)				
5 Resources Assigned this Period						
Strike Team / Task Force / Resource Designator	LWD	Leader	Number Persons	Drop Off PT./Time	Pick Up PT./Time	
O-23 TFLD GR	07/25	TODD BREININGER	1	TUCANNON/0600	TUCANNON/2000	
O-161 TFLD	08/04	CHRIS WHITE	1	TUCANNON/0600	TUCANNON/2000	
C-22 HC2 MOSQUEDA GR	08/04	GONZALO ROSAS	20	TUCANNON/0600	TUCANNON/2000	
E-32 ENG3 MT BAKER DG	07/24	GEORGE HAUSAUER	6	TUCANNON/0600	TUCANNON/2000	
E-1 WTT2 1-A CONSTRUCTION GR	08/02	WAYNE BATES	1	TUCANNON/0600	TUCANNON/2000	
E-48 WTS2 MVP TEAM DG	07/31	DALE KONRAD	1	TUCANNON/0600	TUCANNON/2000	
E-56 WTS2 WHITEWATER GR	07/31	TOM WHITE	1	TUCANNON/0600	TUCANNON/2000	
E-65 WTS3 BENNETT	07/28	PHILLIP HALE	1	TUCANNON/0600	TUCANNON/2000	
E-85 DOZ3 BRUCE YOUNG GR	07/26	KYLE NICOL	2	TUCANNON/0600	TUCANNON/2000	
E-82 SKD1 MCCLELLAN GR	07/27	LEVI MCCLELLAN	2	TUCANNON/0600	TUCANNON/2000	
E-83 SKD1 WYEAST GR	07/30	ROBERT DOUGLAS	2	TUCANNON/0600	TUCANNON/2000	
E-57 MAST EAGLE CAP FOREST	07/26	BEN FISCHER	2	TUCANNON/0600	TUCANNON/2000	
E-69 MAST BRUCE YOUNG GR	07/30	WILLY GENTRY	2	TUCANNON/0600	TUCANNON/2000	
E-80 FEL1 MCCLELLAN GR	07/27	RYAN MCCLELLAN	2	TUCANNON/0600	TUCANNON/2000	
E-60 CHIP BIG BARK GR	07/30	EATHAN PALMER	3	TUCANNON/0600	TUCANNON/2000	
8 Division/Group Communication Summary						
Function	Channel	RX Frequency N/W	RX Tone/NAC	TX Frequency N/W	TX Tone/NAC	Mode
COMMAND	2	170.6875N	151.4	166.5750N	151.4	A
COMMAND	1	170.0000N	151.4	166.6750N	151.4	A
TACTICAL	4	168.6000N	151.4	168.6000N	151.4	A
AIR TO GROUND	14	168.2750N		168.2750N		A
AIR TO GROUND	15	168.5250N		168.5250N		A
AIR GUARD	16	168.6250N		168.6250N		A
9. Prepared By (Resource Unit Leader)		Approved By (Planning Section Chief)		Date	Time	
ANGIE SIMPSON		NATHAN JEFFRIES 		07/23/2021	2200	

Division/Group Assignment List (ICS 204 WF)
Controlled Unclassified Information//Basic

1. Incident Name:		3.				
LICK CREEK FIRE		Branch:	Division/Group			
2. Operational Period: DAY		II-GREEN RIDGE	M			
Date/Time From: 07/24/2021 0600 SAT	Date/Time To: 07/24/2021 2000 SAT					
4. Operations Personnel						
BRANCH DIRECTOR	CODY ROHRBACH	DIVISION/GROUP SUPERVISOR	LUIS GOMEZ			
SAFETY OFFICER	LAURA LIVINGSTON, JEN RABUCK SCOTT SMITH (T)	AIR OPERATIONS BRANCH DIRECTOR	ADAM KAHLER (T)			
5. Resources Assigned this Period						
Strike Team / Task Force / Resource Designator	LWD	Leader	Number Persons	Drop Off PT./Time	Pick Up PT./Time	
O-70 FMOD SWEDBERG CONTRACTING	07/25	WADE GIGUERE	2	TUCANNON/0600	TUCANNON/2000	
O-118 FMOD GR	08/02	BRANDON WILKE	1	TUCANNON/0600	TUCANNON/2000	
O-164 FMOD UNITED FALLERS	08/04	JOE AKERS	2	TUCANNON/0600	TUCANNON/2000	
READ	08/05	ANDY AUGIR	1	TUCANNON/0600	TUCANNON/2000	
O-14 SOFR	07/24	KELLY JENSEN	1	TUCANNON/0600	TUCANNON/2000	
E-60 AMBULANCE 3 DG	07/24	NIOSI / ROSENBERG	2	TUCANNON/0600	TUCANNON/2000	
O-56 MEDIC 10 EMPF → P/S	08/01	ELIAS SOTO	1	TUCANNON/0600	TUCANNON/2000	
6. Control Operations/Work Assignments:						
Continue road prep on the 045 spur/4022 road to DP17. Prep hose lay from DP280 to DP261.						
7. Special Instructions:						
Pumps, chain saws, and retardant allowed in wilderness.						
8. Division/Group Communication Summary						
Function	Channel	RX Frequency N/W	RX Tone/NAC	TX Frequency N/W	TX Tone/NAC	Mode
COMMAND	2	170.6875N	151.4	166.5750N	151.4	A
COMMAND	1	170.0000N	151.4	166.6750N	151.4	A
TACTICAL	4	168.6000N	151.4	168.6000N	151.4	A
AIR TO GROUND	14	168.2750N		168.2750N		A
AIR TO GROUND	15	168.5250N		168.5250N		A
AIR GUARD	16	168.6250N		168.6250N		A
9. Prepared By (Resource Unit Leader)		Approved By (Planning Section Chief)		Date	Time	
ANGIE SIMPSON		NATHAN JEFFRIES		07/23/2021	2200	

Division/Group Assignment List (ICS 204 WF)
 Controlled Unclassified Information//Basic

1. Incident Name:		3.				
LICK CREEK FIRE		Branch:		Division/Group		
2. Operational Period:		II-GREEN RIDGE		P/S		
DAY						
Date/Time From: 07/24/2021 0600 SAT		Date/Time To: 07/24/2021 2000 SAT				
4. Operations Personnel						
BRANCH DIRECTOR CODY ROHRBACH		DIVISION/GROUP SUPERVISOR TOMMY MENTZER				
SAFETY OFFICER LAURA LIVINGSTON, JEN RABUCK SCOTT SMITH (T)		AIR OPERATIONS BRANCH DIRECTOR ADAM KAHLER (T)				
5. Resources Assigned this Period						
Strike Team / Task Force / Resource Designator		LWD	Leader	Number Persons	Drop Off PT./Time	Pick Up PT./Time
A-4.2 SMKJ		08/05	CONNER ALLEN	8	H-37 SPIKE/0600	H-37 SPIKE/2000
C-16 HC1 CHENA GR		07/31	IRIS SAGER	21	H-37 SPIKE/0600	H-37 SPIKE/2000
O-31 MEDIC 3 EMPF		08/01	DANIEL CHANDLER	1	H-37 SPIKE/0600	H-37 SPIKE/2000
O-106 WFM2 METOLIUS GR		07/24	RYAN GREGG	10	H-35 SPIKE/0600	H-35 SPIKE/2000
O-246 WFM2 GALICE		08/04	BRETT BALLER	10	H-35 SPIKE/0600	H-35 SPIKE/2000
HC2 OR-UMF VET CREW		08/05		20	H-35 SPIKE/0600	H-35 SPIKE/2000
O-53 MEDIC 22 EMPF GR → m		07/28	BENJAMIN FLORES	1	H-35 SPIKE/0600	H-35 SPIKE/2000
O-30 MEDIC 25 EMPF GR		07/27	TRAVIS DOGGETT	1	H-35 SPIKE/0600	H-35 SPIKE/2000
6. Control Operations/Work Assignments:						
Utilize aircraft to slow fire spread and look for opportunities to use natural breaks for line.						
7. Special instructions:						
Be mindful of aerial hazards, particularly in old fire scars and decadent spruce/fir stands.						
8. Division/Group Communication Summary						
Function	Channel	RX Frequency N/W	RX Tone/NAC	TX Frequency N/W	TX Tone/NAC	Made
COMMAND	1	170.0000N	151.4	166.6750N	151.4	A
TACTICAL	7	168.2500N	151.4	168.2500N	151.4	A
AIR TO GROUND	14	168.2750N		168.2750N		A
AIR TO GROUND	15	168.5250N		168.5250N		A
AIR GUARD	16	168.6250N		168.6250N		A
9. Prepared By (Resource Unit Leader)		Approved By (Planning Section Chief)		Date	Time	
ANGIE SIMPSON		NATHAN JEFFRIES		07/23/2021	2200	

Division/Group Assignment List (ICS 204 WF)
 Controlled Unclassified Information//Basic

1. Incident Name			3.			
LICK CREEK FIRE			Branch:		Division/Group	
2. Operational Period			GR STRUCTURE TASK FORCE			
DAY Date/Time From: 07/24/2021 0600 SAT Date/Time To: 07/24/2021 2000 SAT						
4. Operations Personnel						
BRANCH DIRECTOR		CODY ROHRBACH		TASK FORCE LEADER		ZACH CULVER
SAFETY OFFICER		LAURA LIVINGSTON, JEN RABUCK SCOTT SMITH (T)		AIR OPERATIONS BRANCH DIRECTOR		ADAM KAHLER (T)
5. Resources Assigned this Period						
Strike Team / Task Force / Resource Designator		LWD	Leader	Number Persons	Drop Off PT./Time	Pick Up PT./Time
E-85 ENG4 CHEWACK		07/28	JAKE STARK	3	TUCANNON/0600	TUCANNON/2000
E-92 ENG3 CONCHO		08/01	TODD REXROAT	4	TUCANNON/0600	TUCANNON/2000
E-93 ENG3 TAYLOR		08/01	SAM HATFIELD	4	TUCANNON/0600	TUCANNON/2000
O-47 MEDIC15 EMTF		08/01	FORREST DEAK	1	TUCANNON/0600	TUCANNON/2000
6. Control Operations/Work Assignments:						
Complete structure assessments north of the Green Ridge fire and structures at the intersection of Skyline and Patrick Grade. Utilize Survey 123.						
7. Special Instructions:						
8. Division/Group Communication Summary						
Function	Channel	RX Frequency N/W	RX Tone/NAC	TX Frequency N/W	TX Tone/NAC	Mode
COMMAND	2	170.6875N	151.4	166.5750N	151.4	A
COMMAND	1	170.0000N	151.4	166.6750N	151.4	A
TACTICAL	7	168.2500N	151.4	168.2500N	151.4	A
AIR TO GROUND	14	168.2750N		168.2750N		A
AIR TO GROUND	15	168.5250N		168.5250N		A
AIR GUARD	16	168.6250N		168.6250N	110.9	A
9. Prepared By (Resource Unit Leader)			Approved By (Planning Section Chief)		Date	Time
ANGIE SIMPSON			NATHAN JEFFRIES		07/23/2021	2200

Division/Group Assignment List (ICS 204 WF)
 Controlled Unclassified Information//Basic

1. Incident Name: LICK CREEK FIRE		3. Branch: DAYTON STAGING		Division/Group: DAYTON STAGING	
2. Operational Period: DAY		Date/Time From: 07/24/2021 0600 SAT		Date/Time To: 07/24/2021 2000 SAT	

4. Operations Personnel			
BRANCH DIRECTOR		STAGING AREA MANAGER	JASON FRYE (T)
SAFETY OFFICER		AIR OPERATIONS BRANCH DIRECTOR	

5. Resources Assigned this Period						
Strike Team / Task Force / Resource Designator	LWD	Leader	Number Persons	Drop Off PT./Time	Pick Up PT./Time	
E-93 DOZ2 ALPINE FOREST GR	07/25	RUSTY BRIGGS	2			
E-79 FEL1 BRUCE YOUNG GR	07/30	MATT MCCLERAN	2			
E-59 CHIP BIG BARK GR	07/30	BRIAN FROMM	3			
E-62 CHIP BIG BARK GR	07/30	ORIEN MELTON	3			

6. Control Operations/Work Assignments:
Staging location: Columbia Country Public Works, 415 N Guernsey Ave. Dayton, WA 99328 (828) 413-0323

7. Special Instructions:
***Call 911 for medical.**

8. Division/Group Communication Summary						
Function	Channel	RX Frequency N/W	RX Tone/NAC	TX Frequency N/W	TX Tone/NAC	Mode
COMMAND	2	170.6875N	151.4	166.5750N	151.4	A
COMMAND	1	170.0000N	151.4	166.6750N	151.4	A
TACTICAL	5	166.7250N	151.4	166.7250N	151.4	A
AIR TO GROUND	14	168.2750N		168.2750N		A
AIR TO GROUND	15	168.5250N		168.5250N		A
AIR GUARD	16	168.6250N		168.6250N	110.9	A

9. Prepared By (Resource Unit Leader) ANGIE SIMPSON	Approved By (Planning Section Chief) NATHAN JEFFRIES 	Date 07/23/2021	Time 2200
--	--	--------------------	--------------

AIR OPERATIONS SUMMARY 220		Prepared By: Adam Kahler	Prepared: 07/23/2021	Prepared Time: 1900 hrs.
1. INCIDENT NAME: LICK CREEK/GREEN RIDGE		2. OPERATIONAL PERIOD 07/24/2021	START TIME: 0730	END TIME: 2130
			SUNRISE: 0517	SUNSET: 2031

<p>3. REMARKS (Safety Notes, Hazards, Air Operations Special Equipment, etc.).</p> <p style="text-align: center;"><u>Leader's Intent for Aviation</u></p> <p>PROVIDE AVIATION SUPPORT TO RESOURCES WITH WATER/RETARDANT DROPS, PASSENGER, CARGO AND RECONNAISSANCE FLIGHTS FOR OPERATIONS PERSONNEL WHILE ENSURING SAFE AVIATION OPERATIONS.</p> <p>PURPOSE: KEEP FIRE FROM PROGRESSING TOWARDS IDENTIFIED VALUES (I.E. HOMES, PRIVATE PROPERTY, CULTURAL SITES)</p> <p>END STATE: PROVIDE A SECURE FIRE PERIMETER TO PROTECT AND MINIMIZE THREATS TO PRIVATE LAND AND COMMUNITIES WHILE MINIMIZING UNNECESSARY EXPOSURE TO FIREFIGHTERS, PILOTS AND THE PUBLIC.</p> <p style="text-align: center;">*** Monitor adverse weather, have a plan in place if aircraft cannot fly ***</p>	<p>4. MEDICAL RESPONSE AIRCRAFT:</p> <p>1) Lifeflight: Lewiston/Pullman - Bell 407 (NVG)</p> <p>2) Shorthaul: McCall -- AS350B3</p> <p>* Follow Medical Plan ICS-206 *</p>
	<p>5. TFR:</p> <p>Lick Creek 1/2359 119.5250</p> <p>Elbow Creek 1/1754 134.575</p> <p>Helibase: Walla Walla Regional Airport (ALW) N46°05.552 x W118°17.045</p>

6. PERSONNEL	NAME	PHONE #	7. FREQUENCIES	AM	FM	8. FIXED-WING Avail/ Type/ Make-Model/ N#/ Base
AOBDT	Adam Kahler	541-419-5369	A/A Primary TFR	119.5250		ATGS Platforms: AA N400DS & AA N777PN
ASGSf	Kyle Johnson	541-280-1320	A/A Secondary	123.7000		
ATGS (ODS)	Kevin King	970-556-9451	A/G Branch 1 Primary		169.2000	
ATGS (7PN)	Mike Stout	208-304-4237	A/G Branch 1 Secondary		167.0750	
HEBM Walla Walla	Jason Horstman	541-216-3793	A/G Branch 2 Primary		168.2750	
HEBMt Walla Walla	Jake Hardt	509-690-3361	A/G Branch 2 Secondary		168.5250	
Mobile Retardant Base	Gavin Burnett	509-699-1678	AIRGUARD		168.6250 RX/TX 110.9	
Blue Mountain Disp.	Aircraft Desk	541-963-7171	VMED 28		155.3400	

9. HELICOPTERS (Use Additional Sheets as Necessary)

FAA N#	TY	MAKE/ MODEL	BASE	START	AVAIL	REMARKS	FAA N#	TY	MAKE/ MODEL	BASE	START	AVAIL	REMARKS
187CH	1	Vertol CH-46	ALW	0830	0900	Bucket	359EV	3	AS-350B3	ALW	0830	0900	Recon, Bucket, PAX, Cargo
12CK	1	Sikorsky SH-3H	ALW	0830	0900	Bucket	684H	3	Bell 407	ALW	0830	0900	Recon, Bucket, PSD, PAX, Cargo
625CK	1	S-61N	ALW	0830	0900	Bucket							
604CK	1	UH-60	ALW	0830	0900	Bucket							

10. TASK/ MISSION/ ASSIGNMENT (Type/ function includes: Air Tactical, Retardant, Recon, Personnel Transport, Bucket Operations, SAR, etc.)		FLY FROM	FLY TO
TYPE/FUNCTION	PRIORITY	MISSION START	
ATGS		0900	Fire
Water Drops		0900	Fire
Recon		0900	Fire
Mapping		0800	Fire
PSD		0800	Fire
Initial Attack		0800	Fire
Mobile Retardant Base		0800	Ski Area

Equipment/Resources
Heilbase, Dip Sites, Pick Up Sites, etc.
S-124 Mobil Retardant Base -- Green Ridge Fire @ Ski Area
E-81 T-2 Tender Mobile Retardant -- Green Ridge Fire @ Ski Area
E-73 T-2 Tender Mobile Retardant -- Green Ridge Fire @ Ski Area
E-49 T-2 Tender Mobile Retardant -- Green Ridge Fire @ Ski Area
E-41 T-2 Tender Mobile Retardant -- Green Ridge Fire @ Ski Area
E-20 Heilbase Trailer
E-91 T-2 Tender Heilbase -- Green Ridge @ Walla Walla Heilbase
S-152 Walla Walla Heilbase LUA
S-# Blue Wood Ski Area MRB LUA
S-# Fish Hatchery Helispot / Parking LUA

Flights above ground level	Wind Restrictions		
	Flight Permitted in Winds		
More than 500' AGL	Type 1 Helicopters	Type 2 Helicopters	Type 3 Helicopters
Less than 500' AGL	<50kts / Gusts: N/A	<50kts / Gusts: N/A	<50kts / Gusts: N/A
	<40kts / Max Gust Spread: 15kts	<40 kts / Max Gust Spread: 15kts	<30kts / Max Gust Spread: 15kts

Approved by: /s/ Adam J. Kallen, AOBDr

INCIDENT RADIO COMMUNICATIONS PLAN (ICS 205)

Controlled Unclassified Information//Basic

1. Incident Name: BRANCH I - LICK CREEK FIRE	2. Date/Time Prepared: Date: 07/23/2021 Time: 2100	3. Operational Period: Date/Time From: 07/24/2021 0600 Date/Time To: 07/24/2021 2000	DAY: SAT
--	---	---	--------------------

4. Basic Radio Channel Use:

Zone Group	Ch #	Function	Channel Name/Trunked Radio System Talkgroup	Assignment	RX Freq	RX Tone/NAAC	TX Freq	TX Tone/NAAC	Mode (A,D, or M)	Remarks
LICK CREEK	1	COMMAND	CMD 1	OUT OF SERVICE	170.4250N	131.8	168.0750N	131.8	A	Removed from Service. Unavailable for use.
LICK CREEK	2	COMMAND	CMD 2	COMMAND	170.4125N	131.8	165.9625N	131.8	A	LOCATED ON PINKHAM BUTTE LINKED TO CMD 3,4 & 11
LICK CREEK	3	COMMAND	CMD 3	COMMAND	170.0250N	131.8	165.4500N	131.8	A	CLEARWATER LOOKOUT LINKED TO CMD 2,4 & 11.
LICK CREEK	4	COMMAND	CMD 4	COMMAND	173.0375N	131.8	167.3250N	131.8	A	LOCATED NEAR WENATCHEE GS LINKED TO CMD 2,3 & 11
LICK CREEK	5	TACTICAL	TAC 5	DIV D/H/T/W	168.0500N	131.8	168.0500N	131.8	A	
LICK CREEK	6	TACTICAL	TAC 6	UNASSIGNED	168.6000N	131.8	168.6000N	131.8	A	
LICK CREEK	7	TACTICAL	TAC 7	UNASSIGNED	166.7250N	131.8	166.7250N	131.8	A	
LICK CREEK	8	TACTICAL	TAC 8	UNASSIGNED	166.7750N	131.8	166.7750N	131.8	A	
LICK CREEK	9	TACTICAL	TAC 9	UNASSIGNED	168.2500N	131.8	168.2500N	131.8	A	
LICK CREEK	10	TACTICAL	TAC 10	UNASSIGNED	168.2000N	131.8	168.2000N	131.8	A	
LICK CREEK	11	COMMAND	CMD 11	COMMAND	172.5600N	131.8	168.5500N	131.8	A	5 MILES SW OF ANATONE LINKED TO CMD 2,3 & 4
LICK CREEK	12	COMMAND	COTTWD	LOCAL RPTR	173.7750N	131.8	164.8250N	127.3	A	LOCATED 18 M SE OF POMEROY
LICK CREEK	13	AIR TO GROUND	V MED28	MED A/G	155.3400N		155.3400N		A	USE WITH AIR AMBULANCE
LICK CREEK	14	AIR TO GROUND	A/G PRI	A/G	169.2000N		169.2000N		A	
LICK CREEK	15	AIR TO GROUND	A/G SEC	A/G	167.0750N		167.0750N		A	
LICK CREEK	16	AIR GUARD	AIRGUARD	AIR GUARD	168.6250N		168.6250N	110.9	A	Emergency Aircraft Contact

5. Special Instructions:

6. Prepared By (Communications Unit Leader)	Name: JEFF KEENER
Signature:	
Date/Time: 07/23/2021 2100	

INCIDENT RADIO COMMUNICATIONS PLAN (ICS 205)

Controlled Unclassified Information//Basic

1. Incident Name: BRANCH II - GREEN RIDGE	2. Date/Time Period: Date: 07/23/2021 Time: 2100	3. Operational Period: Date/Time From: 07/24/2021 0600 Date/Time To: 07/24/2021 2000	DAY: SAT
---	---	---	--------------------

4. Basic Radio Channel Use:

Zone Group	Ch #	Function	Channel Name/Trunked Radio System Talkgroup	Assignment	RX Freq	RX Tone/NAC	TX Freq	TX Tone/NAC	Mode (A, D, or M)	Remarks
GREENRI DGE	1	COMMAND	CMD 1	COMMAND	170.0000N	151.4	166.6750N	151.4	A	LITTLE TURKEY TAIL LINKED TO CMD 2
GREENRI DGE	2	COMMAND	CMD 2	COMMAND	170.6875N	151.4	166.5750N	151.4	A	TALLOW FLAT. - LINKED TO CMD 1
GREENRI DGE	3	TACTICAL	TAC 3	DIV G	168.0500N	151.4	168.0500N	151.4	A	
GREENRI DGE	4	TACTICAL	TAC 4	DIV M	168.6000N	151.4	168.6000N	151.4	A	
GREENRI DGE	5	TACTICAL	TAC 5	ROADS & DAYTON STAGING	166.7250N	151.4	166.7250N	151.4	A	Use on 4620 road. Announce when travelling.
GREENRI DGE	6	TACTICAL	TAC 6	DIV K	166.7750N	151.4	166.7750N	151.4	A	
GREENRI DGE	7	TACTICAL	TAC 7	DIV P/S & STRUCTURE	168.2500N	151.4	168.2500N	151.4	A	
GREENRI DGE	8	TACTICAL	TAC 8	DIV A	168.2000N	151.4	168.2000N	151.4	A	
GREENRI DGE	9	COMMAND	TALLOW FLAT	UMF CONTACT	173.7750N	131.8	164.8250N	156.7	A	BACKUP COMMAND
GREENRI DGE	10	COMMAND	OREGON BUTTE	UMF CONTACT	173.7750N	131.8	164.8250N	167.9	A	BACKUP COMMAND
GREENRI DGE	11	TACTICAL	UMF TAC		168.2375N	131.8	168.2375N	131.8	A	
GREENRI DGE	12	AIR TO GROUND	VMED 28	MEDICAL A/G	155.3400N		155.3400N		A	A/G USE WITH AIR AMBULANCE
GREENRI DGE	13	AIR TO GROUND	A/G 44		167.6250N		167.6250N		A	
GREENRI DGE	14	AIR TO GROUND	A/G PRIMARY		168.2750N		168.2750N		A	
GREENRI DGE	15	AIR TO GROUND	A/G SECONDARY		168.5250N		168.5250N		A	
GREENRI DGE	16	AIR GUARD	AIR GUARD		168.6250N		168.6250N	110.9	A	EMERGENCY AIRCRAFT CONTACT ONLY.

5. Special Instructions:

6. Prepared By (Communications Unit Leader)	Name: JEFF KEENER
Signature:	
Date/Time: 07/23/2021 2100	
ICS 205	IAP Page


INCIDENT RADIO COMMUNICATIONS PLAN (ICS 205)

Controlled Unclassified Information//Basic

Incident Name:	2/ Date/Time Prepared:	3/ Operational Period:	DAY:
LICK CREEK INITIAL ATTACK	Date: 07/23/2021 Time: 2100	Date/Time From: 07/24/2021 0600	SAT
		Date/Time To: 07/24/2021 2000	SAT

Zone Group	Ch #	Function	Channel Name/Trunked Radio System Talkgroup	Assignment	RX Freq	RX Tone/NAC	TX Freq	TX Tone/NAC	Mode (A, D, or M)	Remarks
IA	1	COMMAND	ST ASOTIN	LOCAL RPTR	159.4200N	D365	151.2950N	D365	A	6 MILES W OF ANATONE
IA	2	COMMAND	COTTNWD	LOCAL RPTR	173.7750N	131.8	164.8250N	127.3	A	18 MILES SE OF POMEROY
IA	3	COMMAND	SADDLE	LOCAL RPTR	173.7750N	131.8	164.8250N	146.2	A	29 MILES SE OF POMEROY
IA	4	COMMAND	OREGON	LOCAL RPTR	173.7750N	131.8	164.8250N	167.9	A	25 MILES S OF POMEROY
IA	5	COMMAND	DIAMOND	LOCAL RPTR	173.7750N	131.8	164.8250N	151.4	A	
IA	6	TACTICAL	DNR COM	TACTICAL	151.4150N	103.5	151.4150N	103.5	A	
IA	7	TACTICAL	DNR TAC1	TACTICAL	151.3100N	103.5	151.3100N	103.5	A	
IA	8	TACTICAL	DNR TAC2	TACTICAL	151.3400N	103.5	151.3400N	103.5	A	
IA	9	TACTICAL	DNR TAC3	TACTICAL	151.3500N	103.5	151.3500N	103.5	A	
IA	10	TACTICAL	REDNET	TACTICAL	153.8300N		153.8300N		A	
IA	11	TACTICAL	UMF-TAC	TACTICAL	168.2375N	131.8	168.2375N	131.8	A	
IA	12	AIR TO GROUND	DNR A/G 1	LOCAL A/G	159.2700N	103.5	159.2700N	103.5	A	
IA	13	AIR TO GROUND	A/G 9	LOCAL A/G	166.9125N		166.9125N		A	
IA	14	AIR TO GROUND	A/G 44	LOCAL A/G	167.6250N		167.6250N		A	
IA	15	AIR TO GROUND	VMED28	MEDICAL A/G	155.3400N		155.3400N		A	
IA	16	AIR GUARD	AIR GUARD	AIR GUARD	168.6250N		168.6250N		A	Emergency Aircraft Contact

5. Special Instructions:

6. Prepared By (Communications Unit Leader) Name: JEFF KEENER
 Signature: 
 Date/Time: 07/23/2021 2100

ICS 205 IAP Page
 Controlled Unclassified Information//Basic
 FINAL

Lick Creek/Green Ridge Fire Safety Message

For Operations: July 24, 2021



“Camp Crud”

Camp Crud: *“A combined upper and lower respiratory illness, accompanied by cough and fatigue.”*

The exact cause of Camp Crud can be hard to pinpoint. It is most often linked to infectious agents, lung irritants, or particulate matter such as dust and smoke exposure, dehydration, lack of sleep—or a combination of these factors. Other factors include poor personal hygiene and the prolonged use of soiled clothing and bedding.

- Practice good personal hygiene and be sure to **WASH YOUR HANDS** regularly. Utilize fist bumps rather than a handshake when greeting others.
- When available, use laundry and shower facilities.
- Ensure adequate sleep and stay in a tent to help eliminate dust and smoke inhalation. A tent can act as a respiratory barrier.
- Although the volume of water needed to **STAY HYDRATED** varies from individual to individual, wildland firefighters need to drink at least 5-6 quarts of fluid per day during hard work.
- When coughing up phlegm, avoid spitting in high traffic areas such as on the ground in camp, near sleeping areas, or in other places where cross-contamination on boots and hands can occur.
- Never allow bottles or cups containing spit to be stored inside a vehicle.
- Take regular breaks and **ENSURE WORK/REST RATIOS** are maintained.
- Pay attention to symptoms among crew members. Seek treatment early and isolate individuals until diagnosed.
- **MASK UP** to limit transmission of particulates.



What’s New With COVID? – MASKS ARE BACK!

Due to the transitory nature of our workforce from states across the nation, their unknown vaccination status, the increase in COVID cases in fire camps and the limited number of qualified and available fire personnel, **MASKS WILL NOW BE REQUIRED** on wildland fire incidents. This includes:

- ❖ Wearing a mask when indoors or in an enclosed space with others (vehicles), and when you are unable to maintain at least 6 feet of distance from each other when outdoors, unless you are actively engaged in firefighting on the fireline.
- ❖ Practicing good hygiene by hand washing often, using hand sanitizer, and doing self-checks.

1*

Omnis Cedo Domus

Make it a Safe Day, from your Safety Team:

Laura Livingston, Jen Rabuck, Scott Smith,
Ryan Grant, Kelly Jensen, & Tim Benedict

Logistics

ICP

Supply 0530 to 2200 Ordering 0600 to 2200	<u>Showers</u> 0500 – 1200 1400- 2200
<u>Food</u> Kitchen coffee 0500-0900 (no self-serve) Breakfast 0530 – 0900 Lunches at reefer near supply 0530 to 2100 Dinner 1730 – 2130	<u>Ground Support</u> 0600 to 2200
<u>Fuel</u> 0530 to 0830 1700 to 2100 Will accept a credit card.	<u>Weed Wash</u> 0600-2100
<u>Medical</u> Office 0530 – 2200 Nighttime contact Communication	<u>Communications</u> 24 hours

Green Ridge Spike Camps

<u>Tucannon & Midway Meals</u> Breakfast 0500-0900 Dinner - 1900	<u>Tucannon Spike Shower Hours</u> 0500-1200 1400-2200
	<u>Ekler Shower Hours</u> 0530-1200 1400-2200
<u>Green Ridge Fuel</u> 7/24 Morning – Tucannon 7/24 Evening – Midway 7/25 Morning – Midway 7/25 Evening – Tucannon Rotation continues with an evening and next morning at alternating spike camps.	

CHECK-IN PROCESS - ALL RESOURCES

3 Steps to a Successful Check-in

1. SCAN THE FOLLOWING QR CODE.



For GACC, select Northwest. Then select the incident that is on your resource order, either OR-UMF-000658 Lick Creek or OR-UMF000659 Green Ridge. Complete and submit the rest of the check-in form.

2. EMAIL RESOURCE ORDER, RED CARDS & MANIFEST (IF APPLICABLE) TO:

2021.lick.checkin@firenet.gov



If you have check-in questions, contact the Check-In Recorder at 971-713-0379.

3. TO COMPLETE CHECK-IN WITH FINANCE, SEE DOCUMENTS NEEDED TO SEND TO FINANCE ON THE NEXT PAGE.



Thank You from PNW Team 3!!!

Lick Creek / Green Ridge Virtual Timekeeping Finance Message



Fire Name: Lick Creek	Fire Name: Dry Gulch	Fire Name: Green Ridge
Fire Number: OR-UMF-000658	Fire Number: WA-SES-020655	Fire Number: OR-UMF-000659
Accounting Code: P6N47M (0614) 221 – LAJ	Accounting Code: PNN45S (1522) 221 – LAG	Accounting Code: P6N5AV (0614) 221 – LSL
Email: 2021.lick.finance@firenet.gov		Email: 2021.greenridge.finance@firenet.gov
Finance Phone #'s: (971) 245-0248 or (971) 727-7461		

Finance Documents Needed upon "Check In" (If Not Already Submitted):

Please email these documents or scan the QR Code below, attach & submit.			
Agency Equipment/ Crews: <ul style="list-style-type: none">Manifest - showing employment type (GS or WG) or AD rates if applicable	Overhead: <ul style="list-style-type: none">AD/Casual Hire FormIf regular Agency please ensure "GS" or "WG" is written on your first CTR	Contract Equipment/ Contract Crews: <ul style="list-style-type: none">AgreementManifestResource OrderInspections	Cooperator: <ul style="list-style-type: none">Cooperative AgreementResource Order

Please submit your CTR/Shift Tickets using the QR code or email address below:

Don't Forget to put your RO # on your CTR/Shift Ticket – Thank You

Lick Creek/Dry Gulch Finance Email: 2021.lick.finance@firenet.gov	Green Ridge Finance Email: 2021.greenridge.finance@firenet.gov
	
Include the Word "Time" in the Subject Line of the Email	

Need a fillable Shift Ticket or CTR? Email us and ask for one!

LICK CREEK DEMOB INSTRUCTIONS

Demob steps for all resources (must be done in order):

1. All line resources must complete a weed wash. While at weed wash see the **mechanic** to check out with Ground Support.
2. Turn in radios to the **Communications Unit**. Turn in checked out items to the **Supply Unit**.
3. Call **Demob Unit @ 971-245-0255** and provide travel information.
4. **Stage at the front entrance to the school**. **Finance** will call you to arrange completion of financial documents. After you are done you may start your travel.

GREEN RIDGE DEMOB INSTRUCTIONS

Demob steps for resources driving west:

1. Proceed to **Dayton High School**, 614 S. 3rd Street, Dayton, WA.
2. Contact the Base Camp Manager, Mechanic, or Finance to return radios and supplies.
3. Call **Demob Unit @ 971-245-0255**.
4. Close out your **finance** paperwork at the Dayton High School.

Demob steps for resource driving east:

1. Proceed to the **Lick Creek ICP** at Lincoln Middle School, 1945 4th Ave., Clarkston, WA.
2. Turn in radios to the **Communications Unit**. Turn in checked out items to the **Supply Unit**.
3. Call **Demob Unit @ 971-245-0255** and provide travel information.
4. **Stage at the front entrance to the school**. **Finance** will call you to arrange completion of financial documents. After you are done you may start your travel.

7/24/2021

Lick Creek Fire Tentative Demob List

EQUIPMENT

E-45 0700 (PU) DODGE RAM 2500 JENSEN

Green Ridge Fire Tentative Demob List

CREWS

C-3 0700 (HC2I) NW-OR-MAF#1
C-4 0715 (HC2I) OWF CLE ELUM
C-5 0830 (HC2) ROCHA REFORESTATION
C-6 0730 (HC2) ROCHA REFORESTATION

EQUIPMENT

E-11 0700 (ENG4) HIGH COUNTRY
E-91 0715 (WTS3) DELANGE ENTERPRISES

OVERHEAD

O-16 0745 (THSP) BRIEN PARK
O-48 0800 (EMTF) HANS JOHNSEN
O-130 0815 (WFM2) WILDLAND FIRE SNOW CREEK

Dry Gulch Fire Tentative Demob List

EQUIPMENT

E-20 0715 (ENG5) WEST COAST WILDFIRE
E-21 0730 (ENG5) WEST COAST WILDFIRE
E-23 0745 (ENG4) FLASHBACK FIRE #26
E-25 0800 (ENG4) LONE WOLF #43
E-26 0815 (ENG4) RATTLESNAKE RIDGE FIRE SUPPRESSION
E-39 0830 (ENG3) BAILEY ENTERPRISE
E-41 0845 (WTS3) BOULDER CREEK CONTRACTING

OVERHEAD

O-40 0830 (DIVS) GABE HALE
O-41 0845 (DIVS) ZACH CULVER

7/25/2021

Lick Creek Fire Tentative Demob List

CREW

C-10 (CC) SRV 88 YOUTH CAMP CREW

EQUIPMENT

O-14 (SOFR) KELLY JENSEN
O-20 (FOBS) JAMIE TYSON
O-34 (EMTF) DEVIN LIMBERG
O-42 (WFM2) METOLIUS MF MODULE
O-101 (PIOF) CHELSEA KALLERY

7/25/2021 (Continued)
Green Ridge Fire Tentative Demob List

OVERHEAD

O-3 (DIVS) JOSEPH SCIARRINO
 O-23 (TFLD) TODD BREININGER
 O-106 (WFM2) METOLIUS WILDLAND MODULE

Dry Gulch Fire Tentative Demob List

EQUIPMENT


E-28 (ENG4) FIRE WORKS
 E-29 (ENG4) FIRE WORKS
 E-32 (ENG3) MT BAKER
 E-34 (ENG5) LIBERTY WILDFIRE
 E-35 (ENG4) HI COUNTRY
 E-60 (AMBU) FRONTLINE MEDICAL
 E-73 (FEL2) SWANSON LOGGING FIRE EQUIPMENT
 E-74 (GRD) SWANSON LOGGING FIRE EQUIPMENT
 E-75 (SKD1) SWANSON LOGGING FIRE EQUIPMENT
 E-76 (SKD1) SWANSON LOGGING FIRE EQUIPMENT
 E-77 (EXCA) SWANSON LOGGING FIRE EQUIPMENT
 E-78 (WTS2) SWANSON LOGGING FIRE EQUIPMENT
 E-79 (LOMB) SWANSON LOGGING FIRE EQUIPMENT

OVERHEAD

O-22 (DIVS) TODD PEDERSON
 O-32 (EMTF) GREG TICKNOR
 O-37 (COMT) VICKIE LEONARD
 O-67 (FMOD) BROTHERS FIRE

PHONE LIST

Incident Commander	Randy Johnson	509-481-8970
Public Information		509-780-6238
Liaison	Bob Bell	530-604-6064
Liaison	Dan Foster	509-237-4372
Health Liaison	Bill Gonzales	206-718-0358
Human Resources	Mary Rourke	509-207-9345
Operations	Hans Redinger OSC1	425-290-2345
Air Operations	Adam Kahler AOBD(T)	541-419-5369
Walla Walla Helibase	Jake Hardt HEBM(T)	509-690-3361
Logistic Section Chief	Kelly Jennings LSC1	509-993-9179
Communications		971-727-7965
Medical		206-498-8041
Ordering	Holly Avery	530-905-0525
Supply		541-405-6787
Planning Section		206-735-8736
Situation Unit	Chris Buhrig SITL	541-848-7927
Check-In		971-713-0379
Demob		971-245-0255
IMET	Steve Bodnar	405-203-9850
Finance Section		971-245-0248
		971-727-7461



Human Resource Message

Lick Creek / Green Ridge Fire 7/24/2021

Change and Flexibility

One thing I've noticed on this incident is that just about every day at briefing, someone is calling for change.

When change is called for you must be flexible.

Flexible with a new work assignment;
Flexible with new direction;
Flexible with your neighbor.

Be flexible:

Take a pause before you think or say "no," There is probably a great reason for the change you are resisting.
If you don't understand what it is, don't get mad, ask,

Be extra clear in your communications. Say What You Want To Say, Instead Of Beating Around The Bush
Hoping They'll Guess What You're Trying To Say.

Remember that your decision can be made stronger by listening to a differing opinion.

If you can master flexibility, your stress level will be reduced, your communications will improve, and your relationships will prosper.



Be considerate, your words and actions affect others!
HR Mary, 509 207-9345
Room 25, ICP



INCIDENT RECYCLING IMPACT

Lick Creek Fire 7/17 - 7/23

MATERIAL TYPE	POUNDS RECYCLED
Plastic Bottles	500
Aluminum and Tin Cans	62
Cardboard	2438
Paper	562
Food Donation	438
Cooking Oil	400
TOTAL	4400

**GREAT JOB
RECYCLING!**



Separating your recycle from trash makes it faster and cleaner for us to recycle right.

Grab a blue bag from the recycle center or refer and place the following items inside:

- Plastic bottles
- Aluminum cans
- Paper
- Batteries
- Food donation can be brought to the recycle center

COVID-19 Message

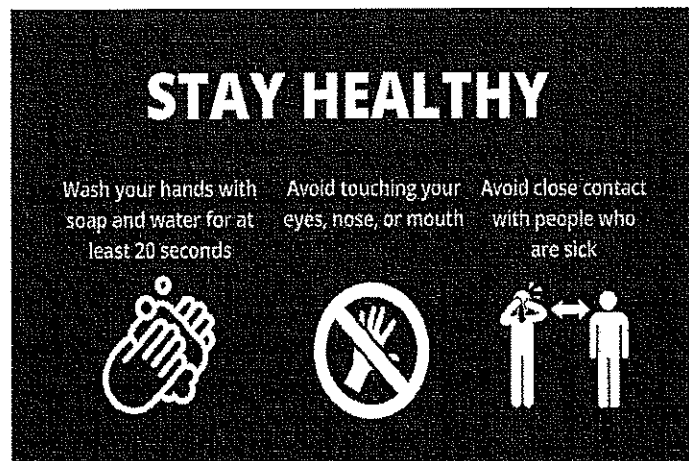
It's not just COVID-19

The things we do to help prevent the spread of COVID-19 also helps to reduce the risk of other illness that might cut your fire season short. Colds, flu, and general camp crud are all reduced by following the guidelines below:



- **Practice the module of one concept**
- **Wash your hands often, particularly before getting your meals**
- **Maintain a safe distance (3 or more feet) in the meal lines and shower, and places of gathering**
 - **Do an honest self-check everyday**
- **If you are not feeling well, check in with medical and wear a mask when talking/working with others.**

If you have any questions or concerns, contact the

Health Liaison 206-718-0358



Incident/Project Name		1. Operational Period				
Lick Creek Fire / Green Ridge		Date/Time July 24, 2021 0600-2000				
2. Ground Ambulance Services						
Name	Complete Address	Phone Contact	ALS (ADVANCED LIFE SUPPORT)	BLS (BASIC LIFE SUPPORT)		
Asotin County Fire District #1		Dial 9-1-1 509-758-2331		Yes		
Columbia FD #3	111 Patft Road Dayton, WA	9-1-1		Advance		
Lewiston Fire Department		Dial 9-1-1	YES			
3. Air Ambulance Services						
Name	Phone / Air to Ground	Capability				
Lifeflight - Lewiston	Call 9-1-1 1-800-232-0911	Rotor- NO HOIST CAPABILITIES				
Lifeflight - Walla Walla	9-1-1 or 1-800-232-0911	Rotor - NO HOIST CAPABILITIES				
Short Haul- McCall	Contact Air Ops	Short haul capable				
4. Hospitals						
Name Complete Address	GPS Datum - WGS 84 DD° MM.MMM' N - Lat DD° MM.MMM' W - Long	Travel Times AIR GRND		Phone	Hellpad Yes/No	Level of Care
St. Joseph Regional 415 6 th Street Lewiston, ID	LAT: 46° 25.000' N LONG: 117° 01.460 W VHF: N/A	5 min	13 min	208-799-5799	Yes Rooftop	Level II Cardiac Level II CVA Level III Trauma
Tri State Memorial 1221 Highland Ave Clarkston, WA	LAT: 46° 24.125' N LONG: 117° 03.330' W VHF: N/A	5 min	5 min	509-758-4665	Yes Ground Pad	Level II Cardiac Level II CVA Level IV Trauma
Dayton Memorial 1012 S. Third Street Dayton, WA	LAT: 46° 18.749' N LONG: 117° 58.170' W VHF: N/A	5 min	1 Hr	509-382-9351 (ER)	Yes Ground Pad	Level V Trauma
Walla Walla Providence Medical Center 401 W. Poplar Walla Walla, WA 99362	LAT: 46° 18.749' N LONG: 117° 58.170' W VHF: N/A	10 Min	45 min	509-529-7608	Yes Ground Pad	Level I Cardiac Level II CVA Level III Trauma
Legacy Emanuel Portland, OR	LAT: 45° 32.668' N LONG: 122° 40.293' W VHF: N/A	2.5 Hrs	5 Hrs	503-413-2200	Yes Ground Pad	Level I Trauma/Burn Center
<p>In the event of a medical emergency Contact the Communication Unit and utilize the Medical Incident Report (found on page 118 in the IRPG or the last page of the IAP) to provide information to communications.</p> <p>Local Medical helicopter use air to ground Channel 13 VMED 28</p> <p>Out of area short haul expect an 1 ½ hour response time</p> <p>If an emergency occurs in ICP Please contact Communications at 971-727-7965</p>						
BRANCH I -Lick Creek Division D/H/T/W	EMS Responders & Capability	Medic 2 Fry EMPF, Cusick EMTF Medic 5 Augustin EMTF Medic 6 Limberg EMTF, Medic 9 Ticknor EMTF Medic 12 Hanna EMPF, Ocampo EMTF Ambulance 6 Gomes EMPF, Hicks EMTF Ambulance 5 King EMPF, Singhose EMTF, RAT 1 Howell, DeRlenzo				
	Medical Emergency Channel:	Command / 911				
	ETA for Ambulance to Scene:	ALL TIMES ARE APPROXIMATE				
	Air:	5 mins				
	Ground:	15 mins				
	Approved Hellspot:	H11 46° 12.160 / -177° 29.680 H10 46° 07.930 / -117° 24.470 H71 46° 12.160 / -117° 34.550 H19 46° 09.210 / -177° 30.910 H16 46° 08.250 / -117° 30.910 H16 46° 06.980 / -177° 28.590				

Branch II Green Ridge Division A	Emergency Responders & Capability	Medic 23 with UTV , Fischer EMPF, Forsythe EMTF REMS 2 Cox, Holt * Dean, Henkle (*EMPF)
	Medical Emergency Channel	Command/911
	ETA for Ambulance to Scene:	ALL TIMES ARE APPROXIMATE
	Air:	10 mins
	Ground:	15mins
Approved Helispot:	H1, H2, H54, H40	
Branch II Green Ridge Division G	Emergency Responders & Capability	Medic 11 Eric Waggoner EMPF, (assigned to MRB) Medic 18 Adam White EMPF, Medic 24 Daniel Solomon EMTF Ambulance 1 McDowell EMPF, Rogers EMTF REMS 10 Mack, Barth, Small, Wasaleski
	Medical Emergency Channel	Command/911
	ETA for Ambulance to Scene:	ALL TIMES ARE APPROXIMATE
	Air:	10 mins
	Ground:	15mins
Approved Helispot:	H8, H25, H26, H29	
Branch II Green Ridge Division K	Emergency Responders & Capability	Medic 7 , Steve Keffer EMPF Ambulance 2 , Rice EMPF, Pompeo EMTF Ambulance 4 , Day EMPF, Dulin EMTF REMS 1 , Tyler, Hoover, Rossvach, Chaffer* *EMPF REMS 20 Pearshall, Ruzsala, Cagnon *, Dorrough (*EMPF)
	Medical Emergency Channel	Command/911
	ETA for Ambulance to Scene:	ALL TIMES ARE APPROXIMATE
	Air	10 mins
	Ground	15mins
Approved Helispot:	H32	
Branch II Green Ridge Division M	Emergency Responders & Capability	Medic 10 Elias Soto EMTF Ambulance 3 Niosi EMPF, Rosenberg EMTF
	Medical Emergency Channel	Command/911
	ETA for Ambulance to Scene:	ALL TIMES ARE APPROXIMATE
	Air	10 mins
	Ground	15mins
Approved Helispot:	H33, H36, H38	
Branch II Green Ridge Division P / S	Emergency Responders & Capability	Medic 3 Daniel Chandler EMPF, Medic 22 Benjamin Flores EMPF Medic 25 Travis Doggett EMPF
	Medical Emergency Channel	Command/911
	ETA for Ambulance to Scene:	ALL TIMES ARE APPROXIMATE
	Air	10 mins
	Ground	15 mins
Approved Helispot	H34, H35, H37, H39, H40	
Branch II Green Ridge Structure	Emergency Responders & Capability	Medic 15 Forrest Deak EMTF
	Medical Emergency Channel	Command/911
	ETA for Ambulance to Scene:	ALL TIMES ARE APPROXIMATE
	Air	10 mins
	Ground	15 mins
Helispot		
5. Date: 7/23/2021	6. Prepared By (MEDL) Jeff Reid 	7. Reviewed By (Safety Officer) - Scott Smith 

MEDICAL PLAN (ICS 206 WF)

Controlled Unclassified Information//Basic

Incident Report

FOR A NON-EMERGENCY INCIDENT, WORK THROUGH CHAIN OF COMMAND TO REPORT AND TRANSPORT INJURED PERSONNEL AS NECESSARY.

FOR A MEDICAL EMERGENCY: IDENTIFY ON SCENE INCIDENT COMMANDER BY NAME AND POSITION AND ANNOUNCE "MEDICAL EMERGENCY" TO INITIATE RESPONSE FROM IMT COMMUNICATIONS/DISPATCH.

Ex: Sprains, strains, minor heat-related illness.

Use the following items to communicate situation to communications/dispatch.

1. CONTACT COMMUNICATIONS / DISPATCH (Verify correct frequency prior to starting report)

Ex: "Communications, Div. Alpha. Stand-by for Emergency Traffic."

2. INCIDENT STATUS: Provide incident summary (including number of patients) and command structure.

Ex: "Communications, I have a Red priority patient, unconscious, struck by a falling tree. Requesting air ambulance to Forest Road 1 at (Lat./Long.) This will be the TroutMeadow Medical, IC is TFLD Jones. EMT Smith is providing medical care."

Severity of Emergency / Transport Priority	<input type="checkbox"/> RED / PRIORITY 1 Life or limb threatening injury or illness. Evacuation need is IMMEDIATE <i>Ex: Unconscious, difficulty breathing, bleeding severely, 2° - 3° burns more than 4 palm sizes, heat stroke, disoriented.</i> <input type="checkbox"/> YELLOW / PRIORITY 2 Serious Injury or illness. Evacuation may be DELAYED if necessary. <i>Ex: Significant trauma, unable to walk, 2° - 3° burns not more than 1-3 palm sizes.</i> <input type="checkbox"/> GREEN / PRIORITY 3 Minor Injury or illness. Non-Emergency transport <i>Ex: Sprains, strains, minor heat-related illness.</i>	
Nature of Injury or Illness & Mechanism of Injury		Brief Summary of Injury or Illness <i>(Ex: Unconscious, Struck by Falling Tree)</i>
Transport Request		Air Ambulance / Short Haul/Hoist Ground Ambulance / Other
Patient Location		Descriptive Location & Lat. / Long. (WGS84)
Incident Name		Geographic Name+ "Medical" (Ex: Trout Meadow Medical)
On-Scene Incident Commander		Name of on-scene IC of Incident within an Incident (Ex: TFLD Jones)
Patient Care		Name of Care Provider (Ex: EMT Smith)

3. INITIAL PATIENT ASSESSMENT: Complete this section for each patient as applicable (start with the most severe patient)

Patient Assessment: See IRPG page 106

Treatment:

4. TRANSPORT PLAN:

Evacuation Location (if different): (Descriptive Location (drop point, intersection, etc.) or Lat. / Long.) Patient's ETA to Evacuation Location:

Helispot / Extraction Site Size and Hazards:

5. ADDITIONAL RESOURCES / EQUIPMENT NEEDS:

Example: Paramedic/EMT, Crews, Immobilization Devices, AED, Oxygen, Trauma Bag, IV/Fluid(s), Splints, Rope rescue, Wheeled litter, HAZMAT, Extrication

6. COMMUNICATIONS: Identify State Air/Ground EMS Frequencies and Hospital Contacts as applicable

Function	Channel Name/Number	Receive (RX)	Tone/NAC *	Transmit (TX)	Tone/C
COMMAND					
AIR-TO-GRND					
TACTICAL					

7. CONTINGENCY: Considerations: If primary options fail, what actions can be implemented in conjunction with primary evacuation method? Be thinking ahead.

8. ADDITIONAL INFORMATION: Updates/Changes, etc.

REMEMBER: Confirm ETA's of resources ordered. Act according to your level of training. Be Alert. Keep Calm. Think Clearly. Act Decisively.