

Corrected




# Lick Creek/Green Ridge Incident Action Plan


OR-UMF-000658 (Lick Creek)  
OR-UMF-000659 (Green Ridge)  
WA-SES-020655 (Dry Gulch)

**July 25, 2021**  
**Operation Period:**  
0600-2000

Virtual Briefing  
Dial-In:  
929-336-2435  
Conference ID:  
478-966-984



**Maps, IAP,  
and Virtual  
Briefing**



**Communications 24-Hour  
Emergency Number:**

971-727-7965

Health Screening





<b>ORGANIZATION ASSIGNMENT LIST</b>	
1. Incident Name <b>LICK CREEK / GREEN RIDGE</b>	
2. Date Prepared <b>July 24, 2021</b>	3. Time Prepared <b>2000</b>
4. Operational Period <b>July 25, 2021 (0600 – 2000)</b>	
<b>Position</b>	<b>Name</b>
<b>5. Incident Commander and Staff</b>	
Incident Commander	Randy Johnson
Deputy	Dan Quinones
Safety Officer	Laura Livingston / Jen Rabuck
Information Officer	Stan Hinatsu / Shannon O'Brien
Liaison	Robert Bell / Dan Foster
Health Liaison	Bill Gonzales
Human Resource	Mary Rourke
<b>6. Agency Representatives</b>	
<b>Agency</b>	<b>Name</b>
USFS AADM	Ed Guzman
USFS AREP	Bob Foxworth / Susan Piper
WA DNR	Wyatt Leighton / Tom Schoenfelder
Asotin Co Fire Dist 1	Noel Hardin
Columbia Co Fire Dist 3	Jeromy Phinney
Garfield Co Fire Dist 1	James Cleveland
WFS	Devin McCosh
WDFW - LEO	Paul Mosman
Lead READ	Brien Park
<b>7. Planning Section</b>	
Chief	Mike Burnett / Nathan Jeffries
Resource Unit	Angie Simpson / John Donahue
Situation Unit	Chris Buhrig / John Hanke
Status Check-in	Christy Dahlen / Becca Wilson (t)
IMET	Steve Bodnar
Air Resource Advisor	Katy Warner
Fire Behavior Analyst	Jason McGovern
GIS Specialists	Alicia Beat / Jason Duke / Russ Slatton / Kevin Green (Virtual)
Demobilization Unit	George Steiner (t)
Documentation Unit	Joey Kosiorowski (Virtual) / Alex Turner (t)

<b>8. Logistics Section</b>		
Chief	Kelly Jennings / Cindy Wedekind	
Facilities	Tom Thompson / Jim Barham	
Base Camp Manager	Cherie Plourdre (t)	
Supply Unit Leader	Dave Duron	
Info. Technology Spec	Brian Lamb	
Equipment Manager	Patrick Sinyard / Danny Matthews	
Receiving Distribution	Jared Richey	
Ordering Manager	Holly Avery	
Ground Support Unit	Dennis Spear / Jason Frye (t)	
Communications Unit	Jeff Keener / Russ McDonald	
Food Unit	Gary Edwards	
Security Manager	Regan Eivers	
Medical Unit	Jeff Reid / Steve Otoupalik	
<b>9. Operations Section</b>		
OPS Section Chief	James Osborne	
OPS Section Chief (Planning)	Hans Redinger / Ron Simpson (t)	
<b>a. Branch I Lick Creek</b>		
Branch Director	Russ Hamilton	
Division	D / H / T / W	Dan Gleason / Derek Dietz (t)
<b>b. Branch II Green Ridge</b>		
Branch Director	Cody Rohrbach	
Division	A / G	Kevin Labela / Ross Fielder (t)
Division	K	Todd Pederson / Jenny Martin (t)
Division	M	Luis Gomez
Division	P / S	Tommy Mentzer
Firing Group	Sami Schinnell	
Green Ridge Structure Task Force	Damon Lange	
Dayton Staging	Jason Frye – GSUL (t)	
<b>10. Air Operations Branch</b>		
Branch Director	Adam Kahler (t)	
Air Tactical Group Sup.	Dennis Fogel / Mike Stout	
Air Support Group Sup.	Kyle Johnson (t)	
<b>11. Finance Section</b>		
Chief	Melissa Swain	
Contract Inspector	Jason Fulwyler	
Prepared by Resource Unit Leader: John Donahue		



## Lick Creek / Green Ridge Weather Forecast



**FORECAST NO:** 14  
**FORECAST FOR:** Sunday Day and Night Shift  
**SHIFT DATE:** 07/25/2021  
**DATE AND TIME ISSUED:** 07/24/2021 at 2000

**NAME OF FIRE:** Lick Creek/Green Ridge  
**UNIT:** OR-UMF  
**SIGNED:** Steve Bodnar - Incident Meteorologist  
405-203-9850 (cell) / stephen.bodnar@noaa.gov

**...Warm and dry with unstable afternoon conditions Sunday...**

**WEATHER DISCUSSION:** Slightly warmer and continued dry today as high pressure remains over the region. Look for morning inversions to lift between 1100-1200 hrs with a transition to unstable weather conditions in the lower levels of the atmosphere. Winds to remain light and terrain driven through 1200 with tendency for ridgetops and north to south aligned drainages to become north/northwest with gusts around 15 mph. Confidence is increasing for an influx of midlevel moisture Monday through Wednesday. This will promote higher humidity but little in the way of rainfall.

### **SUNDAY:**

**WEATHER:** Mostly sunny. Areas of smoke.

**MAXIMUM TEMPERATURE:** 78-83° above 5000 feet. 90-95° valley bottoms along Turkey-Panjab creeks.

**MINIMUM RELATIVE HUMIDITY:** 19-25% above 5000 feet. 14-18% valley bottoms.

#### **20-FOOT RIDGETOP WINDS:**

**BRANCH I and II:** Variable 1 to 4 mph in the morning...becoming north/northwest 6 to 9 mph with gusts up to 18 mph between 1200-1700 hrs.

**BRANCH II Creeks:** Upslope/up-creek: 2 to 5 mph increasing 4 to 7 mph with infrequent gusts 10-12 mph through north to south aligned drainages like Meadow and Turkey Creek.

**CHANCE OF WETTING RAIN ( $\geq 0.10''$ ):** 0%

**LIGHTNING ACTIVITY LEVEL:** 1.

**HAINES INDEX:** 4 (Low)

**INVERSIONS/STABILITY:** Shallow low-level inversions then unstable in the afternoon.

### **TONIGHT:**

**WEATHER:** Mostly clear then increasing clouds. Poor humidity recoveries on the ridgetops.

**MINIMUM TEMPERATURE:** 57-61° above 5000 feet. 43-48° along Turkey and Panjab Creeks

**MAXIMUM RELATIVE HUMIDITY:** 28-34% ridgetops. 79-84% creek bottoms.

#### **20-FOOT RIDGETOP WINDS:**

**BRANCH I and II:** Variable 2 to 4 mph. Drainage winds in the lower creeks 0-3 mph.

**CHANCE OF WETTING RAIN ( $\geq 0.10''$ ):** 0%

**LIGHTNING ACTIVITY LEVEL:** 1.

**HAINES INDEX:** 4 (Low)

**INVERSIONS/STABILITY:** Shallow low-level inversions.

### **MONDAY:**

**WEATHER:** Partly sunny. Areas of smoke.

**MAXIMUM TEMPERATURE:** 76-79° above 5000 feet. 87-91° valley bottoms along Turkey-Panjab creeks.

**MINIMUM RELATIVE HUMIDITY:** 26-31% above 5000 feet. 18-24% valley bottoms.

#### **20-FOOT RIDGETOP WINDS:**

**BRANCH I and II:** Variable 2 to 4 mph in the morning...becoming north/northwest 6 to 9 mph with gusts around 15 mph between 1200-1700 hrs.

**BRANCH II Creeks:** Upslope/up-creek: 2 to 5 mph in the morning...increasing 4 - 8 mph gusts 10-12 mph.

**CHANCE OF WETTING RAIN ( $\geq 0.10''$ ):** 0%

**LIGHTNING ACTIVITY LEVEL:** 1.

**HAINES INDEX:** 4 (Low)

**INVERSIONS/STABILITY:** Shallow low-level inversions then unstable in the afternoon.

## FIRE BEHAVIOR FORECAST

<b>FORECAST NUMBER:</b> 16	<b>TYPE OF FIRE:</b> Wildland
<b>FIRE NAME:</b> Lick Creek-Green Ridge	<b>OPERATIONAL PERIOD:</b> Jul 25, 2021
<b>DATE ISSUED:</b> July 24, 2021	<b>TIME ISSUED:</b> 2000
<b>UNITS:</b> OR-UMF-000658/000659	<b>SIGNED:</b> Jason McGovern Fire Behavior Analyst (FBAN)

**WEATHER SUMMARY:** See detailed Fire Weather Forecast in IAP

### FUELS:


**Columbia Complex:** 2006 burn footprint with shrubs and varying amounts of standing and fallen snags. Fire spread is driven by the density of the heavy fuels, leading to fingering and patchy burn patterns. Regeneration and shrubs may or may not (depending on moisture contribute) to the continuity of the fuel bed, allowing fire to spread with wind or slope.

**Timber with Understory:** Conifer with abundant brush, small trees and dead/down logs, making it difficult to walk through. Will burn readily with abundant torching and spotting when dry; it doesn't need much wind to spread efficiently. Generally found on north aspects elevation. Heavy fuels contribute to rollout.

**Grass:** Cured grass, may be mixed with widely scattered or concentrated timber/ shrubs and conifer regeneration.

**Expected Fine Dead FM:** 3-5 %      **POI:** 80-90%

### EXPECTED FIRE BEHAVIOR: Based on the Warmest, Driest, Windiest Conditions Forecasted

<u>Maximum Spotting Distance</u> 0.10 mile <u>Probability of Ignition</u> 80-90%	<u>Fuel Type/Model</u>	<u>Maximum Rate of Spread (chains/hour)</u>	<u>Maximum Flame Length (feet)</u>
 Expect active to very active fire behavior	Timber litter and understory TU5/TL4	Head 5-6 ch/hr Flank 2-3 ch/hr	Head 4-6 ft Flank 2-3 ft
	Grass/Shrub GS1	Head 22-28 ch/hr Flank 4-5 ch/hr	Head 4- 5 ft Flank 1-3 ft

### GENERAL/Potential:

**DAY:** Expect isolated areas of active fire behavior with low spread in the timber litter, potential for isolated torching in the interior unburned islands and adjacent to control lines. Spotting up to .10 mile is possible primarily in the mature spruce/fir timber type. Expect surface fire with creeping, smoldering and backing/flanking. Look for Green Ridge to become very active mid-afternoon. With current ERC values and drought conditions even light wind speeds will contribute to very active fire behavior.

### SPECIFIC:

**Lick Creek:** Expect terrain driven North winds to funnel through drainages and fan the fire to the south. Isolated torching and some group torching possible. Column development resulting from interior flareups may occur but should stay short in duration watch column direction for spot fire initiation. Surface fire will spread mainly through backing and creeping, spotting of up to .10 mile could occur from wind-exposed ridgetops or from group torching. Intense surface burning in jackpots, fuel accumulations as well as steep side slopes possible.

**Green Ridge:** Winds from the North will funnel and accelerate through the Tucannon drainage, and along the Mt Misery trail. Expect backing and flanking with occasional torching along Meadow Creek again. Spread mechanism on the upper slopes will be roll out, slope reversals and intense flanking fire. Rapid upslope runs are possible toward H-34, H-35, H-39 & H-40, with short range spotting along and over the ridgetop. Backing and flanking on the lee side with torching and rollout, watch for slope reversals near the top 1/3 of slope. Column development resulting from upslope runs should stay short in duration. Fire will be more active today that what we have seen the previous few shifts.

**Initial Attack:** Consider fuels, aspect, elevation and time of day. Timber and grass fuels are drier and more readily available than normal for this time of year. Fires will be resistant to control due to very low fuel moistures. Temperature, wind and humidity levels exceed local thresholds for significant fire growth and fire behavior. Breezy winds will contribute to rapid rates of spread.

### AIR OPERATIONS:

Smoke will limit visibility to start, with inversion breaking mid-morning.


### SAFETY:

Problem fire behavior remains in effect today with temps above 80, Rh@ 20% and terrain driven winds. ERC's remain above the 97% percentile, with critically dry fuels. These factors in combination have consistently been the recipe for large growth fire days. Fire behavior has been consistent for the last week, anticipate control problems before they present. Watch for indicators that fire behavior is changing, as things will change rapidly.

**Division/Group Assignment List (ICS 204 WF)**  
**Controlled Unclassified Information//Basic**

<b>1. Incident Name:</b>		<b>3.</b>				
LICK CREEK FIRE		<b>Branch:</b>		<b>Division/Group</b>		
<b>2. Operational Period:</b> DAY		<b>I-LICK CREEK</b>		<b>D/H/T/W</b>		
Date/Time From: 07/25/2021 0600      SUN	Date/Time To: 07/25/2021 2000      SUN					
<b>4. Operations Personnel</b>						
<b>BRANCH DIRECTOR</b>		RUSS HAMILTON		<b>DIVISION/GROUP SUPERVISOR</b>		
				DAN GLEASON DEREK DIETZ (T)		
<b>SAFETY OFFICER</b>		LAURA LIVINGSTON, JEN RABUCK		<b>AIR OPERATIONS BRANCH DIRECTOR</b>		
				ADAM KAHLER (T)		
<b>5. Resources Assigned this Period</b>						
Strike Team / Task Force / Resource Designator		LWD	Leader	Number Persons	Drop Off PT./Time	Pick Up PT./Time
O-50 TFLD		07/25	WAYCE SALUSKIN	1	ICP/0600	ICP/2000
O-51 TFLD (T)		07/25	BRIAN BRADBURY	1	ICP/0600	ICP/2000
O-167 TFLD (T)		07/29	ROCKY TURNER	1	ICP/0600	ICP/2000
E-26 ENG4 RATTLESNAKE DG		08/14	FABIAN BREMERMAN	3	ICP/0600	ICP/2000
E-51 ENG4 FIRE CONTROL DG		07/31	ED BOLYARD	3	ICP/0600	ICP/2000
E-36 ENG5 LATE SUMMERS DG		07/25	NOLAN ETTENHOFER	3	ICP/0600	ICP/2000
E-68 ENG5 WA-DNR E-4502		07/26	AUSTIN SUMMERS	4	ICP/0600	ICP/2000
E-31 ENG6 SCHOLL DG		07/25	ADAM SHORE	3	ICP/0600	ICP/2000
E-37 ENG6 LATE SUMMERS		07/25	BRAD BECK	3	ICP/0600	ICP/2000
E-15 WTS2 ASH KICKERS DG		08/02	NICK PUCKETT <i>David Huffman</i>	31	ICP/0600	ICP/2000
E-40 WTS2 MINAM RIVER CONTR DG		07/31	KEITH NEWBURN	1	ICP/0600	ICP/2000
E-43 WTS2 ALDER CREEK DG		07/27	SHAWN BEAMAN	1	ICP/0600	ICP/2000
E-47 WTS2 DEL SHULL TRUCKING DG		07/30	MARK ANDREWS	1	ICP/0600	ICP/2000
E-64 WTS3 NORTHERN		07/27	BRANDON JONES	2	ICP/0600	ICP/2000
E-90 GRD RUDE LOGGING		07/30	ISAAC MOORE	1	ICP/0600	ICP/2000
O-160 REAF		07/26	CYNTHIA ARMENTROUT	1	ICP/0600	ICP/2000
E-59 AMBULANCE 5 DG		08/01	KING/ SINGHOSE	2	ICP/0600	ICP/2000
E-39 AMBULANCE 6		07/30	GOMES / HICKS	2	ICP/0600	ICP/2000
O-37 MEDIC 2 EMPF		07/25	FRY / CUSICK	2	ICP/0600	ICP/2000
<b>8. Division/Group Communication Summary</b>						
Function	Channel	RX Frequency N/W	RX Tone/NAC	TX Frequency N/W	TX Tone/NAC	Mode
COMMAND	3	170.0250N	131.8	165.4500N	131.8	A
COMMAND	2	170.4125N	131.8	165.9625N	131.8	A
TACTICAL	5	168.0500N	131.8	168.0500N	131.8	A
AIR TO GROUND	14	169.2000N		169.2000N		A
AIR GUARD	16	168.6250N		168.6250N	110.9	A
<b>9. Prepared By (Resource Unit Leader)</b>		<b>Approved By (Planning Section Chief)</b>		<b>Date</b>	<b>Time</b>	
ANGIE SIMPSON		NATHAN JEFFRIES <i>[Signature]</i>		07/24/2021	2200	


**Division/Group Assignment List (ICS 204 WF)**  
**Controlled Unclassified Information//Basic**

<b>1. Incident Name:</b>		<b>3</b>				
LICK CREEK FIRE		<b>Branch:</b>	<b>Division/Group</b>			
<b>2. Operational Period:</b> DAY		<b>I-LICK CREEK</b>	<b>D/H/T/W</b>			
Date/Time From: 07/25/2021 0600      SUN	Date/Time To: 07/25/2021 2000      SUN					
<b>4. Operations Personnel</b>						
<b>BRANCH DIRECTOR</b>	RUSS HAMILTON	<b>DIVISION/GROUP SUPERVISOR</b>	DAN GLEASON DEREK DIETZ (T)			
<b>SAFETY OFFICER</b>	LAURA LIVINGSTON, JEN RABUCK	<b>AIR OPERATIONS BRANCH DIRECTOR</b>	ADAM KAHLER (T)			
<b>5. Resources Assigned this Period</b>						
Strike Team / Task Force / Resource Designator	LWD	Leader	Number Persons	Drop Off PT./Time	Pick Up PT./Time	
O-34 MEDIC 5 EMTF	07/30	JOEL AUGUSTIN	1	ICP/0600	ICP/2000	
E-57 RAT1 DG	07/31	HOWELL / DERIENZO	2	ICP/0600	ICP/2000	
O-97 HEQB	07/25	CHANCE APPLEFORD	1	ICP/0600	ICP/2000	
E-30 ENG4 SCHOLL FIRE DG	07/25	RYAN RHOADES	3	ICP/0600	ICP/2000	
E-78 WTT2 SWANSON DG	08/03	TOBY DYER	1	ICP/0600	ICP/2000	
E-69 DOZ3 SWANSON LOGGING DG	08/03	TOBY DYER	2	ICP/0600	ICP/2000	
E-75 SKD1 SWANSON LOGGING DG	08/03	MONTY PEARSON	1	ICP/0600	ICP/2000	
E-76 SKD1 SWANSON LOGGING DG	08/01	BRENT ROBY	1	ICP/0600	ICP/2000	
E-70 FEL1 SWANSON LOGGING DG	08/03	JERROD CARTER	1	ICP/0600	ICP/2000	
E-71 FEL1 SWANSON LOGGINGDG	08/06	CORY PEARSON	1	ICP/0600	ICP/2000	
E-72 FEL1 SWANSON LOGGING DG	08/01	ZACH SMITH	1	ICP/0600	ICP/2000	
E-73 FEL2 SWANSON LOGGING DG	08/06	MARK SWANSON	1	ICP/0600	ICP/2000	
O-45 MEDIC 12 EMPF	07/26	HANNA / CAMPO	2	ICP/0600	ICP/2000	
<b>6. Control Operations/Work Assignments:</b>						
Patrol and mop up to adequate depth to secure the line. Avoid over-extending. Use care on steep slopes when gridding for spots.(D/H). Continue contingency line along 43 Road, from DP62 east toward Big Butte Lookout. (TW). Be mindful of aerial hazards, particularly in old fire scars and decadent spruce/fir stands.						
<b>7. Special Instructions:</b>						
Identify suppression repair needs. Backhaul excess equipment. Remain vigilant for small changes. Be prepared to shift to other Divisions. *ALL RESOURCES ARE IDENTIFIED AS IA*						
<b>8. Division/Group Communication Summary</b>						
Function	Channel	RX Frequency N/W	RX Tone/NAC	TX Frequency N/W	TX Tone/NAC	Mode
COMMAND	3	170.0250N	131.8	165.4500N	131.8	A
COMMAND	2	170.4125N	131.8	165.9625N	131.8	A
TACTICAL	5	168.0500N	131.8	168.0500N	131.8	A
AIR TO GROUND	14	169.2000N		169.2000N		A
AIR GUARD	16	168.6250N		168.6250N	110.9	A
<b>9. Prepared By (Resource Unit Leader)</b>		<b>Approved By (Planning Section Chief)</b>		<b>Date</b>	<b>Time</b>	
ANGIE SIMPSON		NATHAN JEFFRIES 		07/24/2021	2200	







**Division/Group Assignment List (ICS 204 WF)**  
**Controlled Unclassified Information//Basic**

<b>1. Incident Name:</b>		<b>3.</b>				
LICK CREEK FIRE		<b>Branch:</b>	<b>Division/Group</b>			
<b>2. Operational Period:</b> DAY		<b>II-GREEN RIDGE</b>	<b>A/G</b>			
Date/Time From: 07/25/2021 0600      SUN	Date/Time To: 07/25/2021 2000      SUN					
<b>4. Operations Personnel</b>						
<b>BRANCH DIRECTOR</b>	CODY ROHRBACH	<b>DIVISION/GROUP SUPERVISOR</b>	KEVIN LABELLA ROSS FIELDER (T)			
<b>SAFETY OFFICER</b>	LAURA LIVINGSTON, JEN RABUCK	<b>AIR OPERATIONS BRANCH DIRECTOR</b>	ADAM KAHLER (T)			
<b>5. Resources Assigned this Period</b>						
Strike Team / Task Force / Resource Designator	LWD	Leader	Number Persons	Drop Off PT./Time	Pick Up PT./Time	
O-84 SOF1	07/27	TIM BENEDICT	1	DAYTON/0600	DAYTON/2000	
E-44 AMBULANCE 1 ALS GR	07/29	MCDOWELL / ROGERS	2	DAYTON/0600	DAYTON/2000	
O-58 MEDIC 18 EMPF	08/02	ADAM WHITE	1	DAYTON/0600	DAYTON/2000	
O-52 MEDIC 24 EMTF GR	08/03	DAN SOLOMAN	1	DAYTON/0600	DAYTON/2000	
E-77 MEDIC 23 EMPF	07/31	FISCHER / FORSYTHE	1	DAYTON/0600	DAYTON/2000	
E-76 REMS 2 GR	07/30	CODY DEAN	4	DAYTON/0600	DAYTON/2000	
E-58 REMS 10 DG	07/31	ADAM MACK	4	DAYTON/0600	DAYTON/2000	
MOBILE RETARDANT BASE			5	DAYTON/0600	DAYTON/2000	
E-49 WTS2 UPPER VALLEY DG	08/03	CHRIS YOUNG	1	DAYTON/0600	DAYTON/2000	
E-73 WTS2 R & K WATER SERVICE	07/28	JEREMY EGGLESTON	1	DAYTON/0600	DAYTON/2000	
E-81 WTS3 MT EMILY	07/28	RICHARD REYNOLDS	1	DAYTON/0600	DAYTON/2000	
O-57 MEDIC 11 EMPF	08/01	ERIC WAGGONER	1	DAYTON/0600	DAYTON/2000	
<b>6. Control Operations/Work Assignments:</b>						
Continue line prep south of Godman Camp along Skyline Road (46 rd). Begin suppression repair work where feasible that does not impede primary suppression actions. Continue grading and improving the 46 Road.						
<b>7. Special Instructions:</b>						
Identify structure protection needs at Twin Buttes, end of the 300 road.						
<b>8. Division/Group Communication Summary</b>						
Function	Channel	RX Frequency N/W	RX Tone/NAC	TX Frequency N/W	TX Tone/NAC	Mode
COMMAND	7	170.0000N	151.4	166.6750N	151.4	A
COMMAND	8	170.6875N	151.4	166.5750N	151.4	A
TACTICAL	1	168.0500N	151.4	168.0500N	151.4	A
AIR TO GROUND	13	167.0750N		167.0750N		A
AIR TO GROUND	14	168.2750N		168.2750N		A
AIR TO GROUND	15	168.5250N		168.5250N		A
AIR GUARD	16	168.6250N		168.6250N	110.9	A
<b>9. Prepared By (Resource Unit Leader)</b>		<b>Approved By (Planning Section Chief)</b>		<b>Date</b>	<b>Time</b>	
ANGIE SIMPSON		NATHAN JEFFRIES 		07/24/2021	2200	


**Division/Group Assignment List (ICS 204 WF)**  
**Controlled Unclassified Information//Basic**

<b>1. Incident Name:</b>		<b>3.</b>				
LICK CREEK FIRE		<b>Branch:</b>		<b>Division/Group</b>		
<b>2. Operational Period:</b>		<b>II-GREEN RIDGE</b>		<b>K</b>		
Date/Time From: 07/25/2021 0600      SUN		Date/Time To: 07/25/2021 2000      SUN				
<b>4. Operations Personnel</b>						
<b>BRANCH DIRECTOR</b> CODY ROHRBACH		<b>DIVISION/GROUP SUPERVISOR</b> TODD PEDERSON JENNY MARTIN (T)				
<b>BRANCH SAFETY OFFICER</b> LAURA LIVINGSTON, JEN RABUCK		<b>AIR OPERATIONS BRANCH DIRECTOR</b>		ADAM KAHLER (T)		
<b>5. Resources Assigned this Period</b>						
Strike Team / Task Force / Resource Designator	LWD	Leader	Number Persons	Drop Off PT./Time	Pick Up PT./Time	
O-142 TFLD	08/03	LARRY RIEKEN	1	TUCANNON/0600	TUCANNON/2000	
O-147 TFLD GR	08/05	MATT JONES	1	TUCANNON/0600	TUCANNON/2000	
C-16 HC1 CHENA IHC GR	07/31	IRIS SAGER	21	TUCANNON/0600	TUCANNON/2000	
C-4 HC2 J FRANCO DG	07/28	OCTAVIO QUEVEDO	20	TUCANNON/0600	TUCANNON/2000	
HC2 OR-UMF VET CREW LL	08/05		20	TUCANNON/0600	TUCANNON/2000	
E-113 ENG4 DAVID CARROLL GR	08/06	EMILLO GARCIA	3	TUCANNON/0600	TUCANNON/2000	
E-57 CHIP BIG BARK GR	08/04	ZAC SPENCER	3	TUCANNON/0600	TUCANNON/2000	
E-58 CHIP SAYLOR GR	07/30	JOSH FARMER	3	TUCANNON/0600	TUCANNON/2000	
E-84 CHIP ASI ARDEN GR	07/28	LEONEL CERVANTES	3	TUCANNON/0600	TUCANNON/2000	
O-117 FMOD LL MEADOW GR	08/01	RICK WARD	2	TUCANNON/0600	TUCANNON/2000	
READ	08/05	ANDY AUGIR	1	TUCANNON/0600	TUCANNON/2000	
READ	08/07	AARON ROE	1	TUCANNON/0600	TUCANNON/2000	
HELIWELL	08/05	HECM	2	TUCANNON/0600	TUCANNON/2000	
<b>8. Division/Group Communication Summary</b>						
Function	Channel	RX Frequency N/W	RX Tone/NAC	TX Frequency N/W	TX Tone/NAC	Mode
COMMAND	7	170.0000N	151.4	166.6750N	151.4	A
COMMAND	8	170.6875N	151.4	166.5750N	151.4	A
TACTICAL	4	166.7750N	151.4	166.7750N	151.4	A
AIR TO GROUND	13	167.0750N		167.0750N		A
AIR TO GROUND	14	168.2750N		168.2750N		A
AIR TO GROUND	15	168.5250N		168.5250N		A
AIR GUARD	16	168.6250N		168.6250N	110.9	A
<b>9. Prepared By (Resource Unit Leader)</b>		<b>Approved By (Planning Section Chief)</b>		<b>Date</b>	<b>Time</b>	
ANGIE SIMPSON		NATHAN JEFFRIES 		07/24/2021	2200	


**Division/Group Assignment List (ICS 204 WF)**  
**Controlled Unclassified Information//Basic**

<b>1. Incident Name:</b>		<b>3</b>				
LICK CREEK FIRE		<b>II-GREEN RIDGE</b>	<b>Division/Group K</b>			
<b>2. Operational Period:</b> DAY						
Date/Time From: 07/25/2021 0600	SUN	Date/Time To: 07/25/2021 2000	SUN			
<b>4. Operations Personnel</b>						
<b>BRANCH DIRECTOR</b> CODY ROHRBACH		<b>DIVISION/GROUP SUPERVISOR</b> TODD PEDERSON JENNY MARTIN (T)				
<b>BRANCH SAFETY OFFICER</b> LAURA LIVINGSTON, JEN RABUCK		<b>AIR OPERATIONS BRANCH DIRECTOR</b> ADAM KAHLER (T)				
<b>5. Resources Assigned this Period</b>						
Strike Team / Task Force / Resource Designator	LWD	Leader	Number Persons	Drop Off PT./Time	Pick Up PT./Time	
O-24 SOFR	07/25	RYAN GRANT	1	TUCANNON/0600	TUCANNON/2000	
E-61 AMBULANCE 4 DG	07/25	CORBIN / SHAVER	2	TUCANNON/0600	TUCANNON/2000	
E-90 AMBULANCE 2 GR	08/02	RICE / POMPEO	2	TUCANNON/0600	TUCANNON/2000	
O-36 MEDIC 7 EMPF	07/31	STEVE KEFFER	1	TUCANNON/0600	TUCANNON/2000	
O-30 MEDIC 25 EMPF GR	07/27	TRAVIS DOGGETT	1	TUCANNON/0600	TUCANNON/2000	
E-21 REMS 1 GR	08/02	DALE HOOVER	4	TUCANNON/0600	TUCANNON/2000	
O-54 REMS 20	07/25	RON PEARSALL	4	TUCANNON/0600	TUCANNON/2000	
<b>6. Control Operations/Work Assignments:</b>						
Keep fire east of Meadow Creek. Finalize any additional road prep along the 4713. Evaluate handline construction from DP263 along meadow creek, south of the fire's edge. Complete brushing the east side of 4173 rd. to DP263. Scout hand trail options to Rattlesnake Ridge fire scar in coordination with DIV M. Construct hose lay from H33 to DP261. Secure all spot fires across the 4713 Road and Meadow Creek. Coordinate with firing group to evaluate opportunities to compartmentalize fire west of the 4713 Rd. (Meadow Creek Rd).						
<b>7. Special Instructions:</b>						
Be purposeful in felling operations. Be mindful of aerial hazards, particularly in old fire scars and decadent spruce/fir stands.						
<b>8. Division/Group Communication Summary</b>						
Function	Channel	RX Frequency N/W	RX Tone/NAC	TX Frequency N/W	TX Tone/NAC	Mode
COMMAND	7	170.0000N	151.4	166.6750N	151.4	A
COMMAND	8	170.6875N	151.4	166.5750N	151.4	A
TACTICAL	4	166.7750N	151.4	166.7750N	151.4	A
AIR TO GROUND	13	167.0750N		167.0750N		A
AIR TO GROUND	14	168.2750N		168.2750N		A
AIR TO GROUND	15	168.5250N		168.5250N		A
AIR GUARD	16	168.6250N		168.6250N	110.9	A
<b>9. Prepared By (Resource Unit Leader)</b>		<b>Approved By (Planning Section Chief)</b>		<b>Date</b>	<b>Time</b>	
ANGIE SIMPSON		NATHAN JEFFRIES 		07/24/2021	2200	

**Division/Group Assignment List (ICS 204 WF)**  
**Controlled Unclassified Information//Basic**


<b>1. Incident Name:</b>		<b>3.</b>				
LICK CREEK FIRE		<b>Branch:</b>		<b>Division/Group</b>		
<b>2. Operational Period:</b>		<b>II-GREEN RIDGE</b>		<b>M</b>		
Date/Time From: 07/25/2021 0600      SUN		Date/Time To: 07/25/2021 2000      SUN				
<b>4. Operations Personnel</b>						
<b>BRANCH DIRECTOR:</b> CODY ROHRBACH		<b>DIVISION/GROUP SUPERVISOR:</b> LUIS GOMEZ				
<b>SAFETY OFFICER:</b> LAURA LIVINGSTON, JEN RABUCK		<b>AIR OPERATIONS BRANCH DIRECTOR:</b> ADAM KAHLER (T)				
<b>5. Resources Assigned this Period</b>						
Strike Team / Task Force / Resource Designator		LWD	Leader	Number Persons	Drop Off PT./Time	Pick Up PT./Time
O-23 TFLD GR		07/25	TODD BREININGER	1	TUCANNON/0600	TUCANNON/2000
O-161 TFLD		08/04	CHRIS WHITE	1	TUCANNON/0600	TUCANNON/2000
C-22 HC2 MOSQUEDA GR		08/04	GONZALO ROSAS	20	TUCANNON/0600	TUCANNON/2000
E-1 WTT2 1-A CONSTRUCTION GR		08/02	WAYNE BATES	1	TUCANNON/0600	TUCANNON/2000
E-48 WTS2 MVP TEAM DG		07/31	DALE KONRAD	1	TUCANNON/0600	TUCANNON/2000
E-56 WTS2 WHITEWATER GR		07/31	TOM WHITE	1	TUCANNON/0600	TUCANNON/2000
E-65 WTS3 BENNETT		07/28	PHILLIP HALE	1	TUCANNON/0600	TUCANNON/2000
E-85 DOZ3 BRUCE YOUNG GR		07/26	KYLE NICOL	2	TUCANNON/0600	TUCANNON/2000
E-82 SKD1 MCCLELLAN GR		07/27	LEVI MCCLELLAN	2	TUCANNON/0600	TUCANNON/2000
E-83 SKD1 WYEAST GR		07/30	ROBERT DOUGLAS	2	TUCANNON/0600	TUCANNON/2000
E-57 MAST EAGLE CAP		08/04	BEN FISCHER	2	TUCANNON/0600	TUCANNON/2000
E-69 MAST BRUCE YOUNG GR		07/30	WILLY GENTRY	2	TUCANNON/0600	TUCANNON/2000
E-70 MAST EAGLE CAP GR		07/30	CHRIS CASE	2	TUCANNON/0600	TUCANNON/2000
E-71 MAST HAYDEN GR		07/30	COLTON HAYDEN	2	TUCANNON/0600	TUCANNON/2000
E-72 MAST HAYDEN GR		07/30	CODY HAYDEN	2	TUCANNON/0600	TUCANNON/2000
E-107 MAST TUCANNON OUTFITTERS		08/07	CRAIG MARTIN	1	TUCANNON/0600	TUCANNON/2000
E-80 FEL1 MCCLELLAN GR		07/27	RYAN MCCLELLAN	2	TUCANNON/0600	TUCANNON/2000
<b>8. Division/Group Communication Summary</b>						
Function	Channel	RX Frequency N/W	RX Tone/NAC	TX Frequency N/W	TX Tone/NAC	Mode
COMMAND	8	170.6875N	151.4	166.5750N	151.4	A
COMMAND	7	170.0000N	151.4	166.6750N	151.4	A
TACTICAL	2	168.6000N	151.4	168.6000N	151.4	A
AIR TO GROUND	13	167.0750N		167.0750N		A
AIR TO GROUND	14	168.2750N		168.2750N		A
AIR TO GROUND	15	168.5250N		168.5250N		A
AIR GUARD	16	168.6250N		168.6250N	110.9	A
<b>9. Prepared By (Resource Unit Leader)</b>		<b>Approved By (Planning Section Chief)</b>		<b>Date</b>		<b>Time</b>
ANGIE SIMPSON		NATHAN JEFFRIES 		07/24/2021		2200

**Division/Group Assignment List (ICS 204 WF)**  
**Controlled Unclassified Information//Basic**


<b>1. Incident Name:</b>		<b>3</b>				
LICK CREEK FIRE		<b>Branch:</b>	<b>Division/Group</b>			
<b>2. Operational Period:</b> DAY		<b>II-GREEN RIDGE</b>	<b>M</b>			
Date/Time From: 07/25/2021 0600      SUN	Date/Time To: 07/25/2021 2000      SUN					
<b>4. Operations Personnel</b>						
<b>BRANCH DIRECTOR</b>	CODY ROHRBACH	<b>DIVISION/GROUP SUPERVISOR</b>	LUIS GOMEZ			
<b>SAFETY OFFICER</b>	LAURA LIVINGSTON, JEN RABUCK	<b>AIR OPERATIONS BRANCH DIRECTOR</b>	ADAM KAHLER (T)			
<b>5. Resources Assigned this Period</b>						
Strike Team / Task Force / Resource Designator	LWD	Leader	Number Persons	Drop Off PT./Time	Pick Up PT./Time	
E-60 CHIP BIG BARK GR	07/30	EATHAN PALMER	3	TUCANNON/0600	TUCANNON/2000	
O-70 FMOD SWEDBERG CONTRACTING	07/25	WADE GIGUERE	2	TUCANNON/0600	TUCANNON/2000	
O-118 FMOD GR	08/02	BRANDON WILKE	1	TUCANNON/0600	TUCANNON/2000	
O-164 FMOD UNITED FALLERS	08/04	JOE AKERS	2	TUCANNON/0600	TUCANNON/2000	
READ	08/05	ANDY AUGIR	1	TUCANNON/0600	TUCANNON/2000	
READ	08/07	AARON ROE	1	TUCANNON/0600	TUCANNON/2000	
O-14 SOFR	07/24	KELLY JENSEN	1	TUCANNON/0600	TUCANNON/2000	
E-60 AMBULANCE 3 DG	07/24	BULLMAN / VILLASISTA	2	TUCANNON/0600	TUCANNON/2000	
O-53 MEDIC 22 EMPF GR	07/28	BENJAMIN FLORES	1	TUCANNON/0600	TUCANNON/2000	
<b>6. Control Operations/Work Assignments:</b>						
Continue road prep on the 045 spur/4022 road to DP17. Prep hose lay from DP280 to DP261.						
<b>7. Special Instructions:</b>						
Pumps, chain saws, and retardant allowed in wilderness.						
<b>8. Division/Group Communication Summary</b>						
Function	Channel	RX Frequency N/W	RX Tone/NAC	TX Frequency N/W	TX Tone/NAC	Mode
COMMAND	8	170.6875N	151.4	166.5750N	151.4	A
COMMAND	7	170.0000N	151.4	166.6750N	151.4	A
TACTICAL	2	168.6000N	151.4	168.6000N	151.4	A
AIR TO GROUND	13	167.0750N		167.0750N		A
AIR TO GROUND	14	168.2750N		168.2750N		A
AIR TO GROUND	15	168.5250N		168.5250N		A
AIR GUARD	16	168.6250N		168.6250N	110.9	A
<b>9. Prepared By (Resource Unit Leader)</b>		<b>Approved By (Planning Section Chief)</b>		<b>Date</b>	<b>Time</b>	
ANGIE SIMPSON		NATHAN JEFFRIES 		07/24/2021	2200	



**Division/Group Assignment List (ICS 204 WF)**  
**Controlled Unclassified Information//Basic**


<b>1. Incident Name:</b>		<b>3</b>				
LICK CREEK FIRE		Branch:	Division/Group			
<b>2. Operational Period:</b> DAY		<b>GR FIRING GROUP</b>				
Date/Time From: 07/25/2021 0600      SUN	Date/Time To: 07/25/2021 2000      SUN					
<b>4. Operations Personnel</b>						
<b>BRANCH DIRECTOR</b>	CODY ROHRBACH	<b>DIVISION/GROUP SUPERVISOR</b>	SAMI SCHINNELL			
<b>SAFETY OFFICER</b>	LAURA LIVINGTON, JEN RABUCK	<b>AIR OPERATIONS BRANCH DIRECTOR</b>	ADAM KAHLER (T)			
<b>5. Resources Assigned this Period</b>						
Strike Team / Task Force / Resource Designator	LWD	Leader	Number Persons	Drop Off PT./Time	Pick Up PT./Time	
C-29 HC1 LAKEVIEW IHC	08/06	ALLAN BLOFSKY	24	DAYTON/0600	DAYTON/2000	
C-3 HC2 FRANCO REFORESTATION	07/28	ALEJANDRO CORONADO	20	DAYTON/0600	DAYTON/2000	
E-84 ENG5 METHOW RIVER	07/29	IVAN MUNOZ	3	DAYTON/0600	DAYTON/2000	
E-83 ENG6 S & L SERVICES	07/28	MITCH RUSHLOW	3	DAYTON/0600	DAYTON/2000	
E-94 ENG6 BAILEY	07/30	CLIVE BAILEY	2	DAYTON/0600	DAYTON/2000	
E-95 ENG6 S & L SERVICES	07/30	CLINT ADKINS	3	DAYTON/0600	DAYTON/2000	
E-82 WTS2 NORTHERN	08/05	BILL ACKERSON	1	DAYTON/0600	DAYTON/2000	
E-93 DOZ2 ALPINE FOREST GR	07/25	RUSTY BRIGGS	2	DAYTON/0600	DAYTON/2000	
<b>6. Control Operations/Work Assignments:</b>						
Coordinate firing operations with Divisions to contain fire along primary control line.						
<b>7. Special Instructions:</b>						
Ensure you know today's plan. Ask questions and repeat instructions back to confirm understanding.						
<b>8. Division/Group Communication Summary</b>						
Function	Channel	RX Frequency N/W	RX Tone/NAC	TX Frequency N/W	TX Tone/NAC	Mode
COMMAND	7	170.0000N	151.4	166.6750N	151.4	A
COMMAND	8	170.6875N	151.4	166.5750N	151.4	A
TACTICAL	6	168.2000N	151.4	168.2000N	151.4	A
AIR TO GROUND	13	167.0750N		167.0750N		A
AIR TO GROUND	14	168.2750N		168.2750N		A
AIR TO GROUND	15	168.5250N		168.5250N		A
AIR GUARD	16	168.6250N		168.6250N	110.9	A
<b>9. Prepared By (Resource Unit Leader)</b>		<b>Approved By (Planning Section Chief)</b>		<b>Date</b>	<b>Time</b>	
ANGIE SIMPSON		NATHAN JEFFRIES 		07/24/2021	2200	

**Division/Group Assignment List (ICS 204 WF)**  
**Controlled Unclassified Information//Basic**

<b>1. Incident Name:</b>		<b>3.</b>				
LICK CREEK FIRE		Branch:		Division/Group  <b>GR STRUCTURE TASK FORCE</b>		
<b>2. Operational Period:</b> DAY						
Date/Time From: 07/25/2021 0600	SUN	Date/Time To: 07/25/2021 2000	SUN			
<b>4. Operations Personnel</b>						
BRANCH DIRECTOR		CODY ROHRBACH		TASK FORCE LEADER		
				DAMON LANGE		
SAFETY OFFICER		LAURA LIVINGSTON, JEN RABUCK		AIR OPERATIONS BRANCH DIRECTOR		
				ADAM KAHLER (T)		
<b>5. Resources Assigned this Period</b>						
Strike Team / Task Force / Resource Designator	LWD	Leader	Number Persons	Drop Off PT./Time	Pick Up PT./Time	
E-85 ENG4 CHEWACK	07/28	JAKE STARK	3	TUCANNON/0600	TUCANNON/2000	
E-92 ENG3 CONCHO	08/01	TODD REXROAT	4	TUCANNON/0600	TUCANNON/2000	
E-93 ENG3 TAYLOR	08/01	SAM HATFIELD	4	TUCANNON/0600	TUCANNON/2000	
O-47 MEDIC15 EMTF	08/01	FORREST DEAK	1	TUCANNON/0600	TUCANNON/2000	
<b>6. Control Operations/Work Assignments:</b>						
Complete structure assessments north of the Green Ridge fire and structures at the intersection of Skyline and Patrick Grade. Utilize Survey 123. Support divisions as requested.						
<b>7. Special Instructions:</b>						
Check communications as you move to new areas. Note areas with cell coverage and share your observations.						
<b>8. Division/Group Communication Summary</b>						
Function	Channel	RX Frequency N/W	RX Tone/NAC	TX Frequency N/W	TX Tone/NAC	Mode
COMMAND	7	170.0000N	151.4	166.6750N	151.4	A
COMMAND	8	170.6875N	151.4	166.5750N	151.4	A
TACTICAL	5	168.2500N	151.4	168.2500N	151.4	A
AIR TO GROUND	13	167.0750N		167.0750N		A
AIR TO GROUND	14	168.2750N		168.2750N		A
AIR TO GROUND	15	168.5250N		168.5250N		A
AIR GUARD	16	168.6250N		168.6250N	110.9	A
<b>9. Prepared By (Resource Unit Leader)</b>		<b>Approved By (Planning Section Chief)</b>		<b>Date</b>	<b>Time</b>	
ANGIE SIMPSON		NATHAN JEFFRIES 		07/24/2021	2200	



**Division/Group Assignment List (ICS 204 WF)**  
Controlled Unclassified Information//Basic

<b>1. Incident Name:</b>		<b>3</b>				
LICK CREEK FIRE		Branch:	Division/Group			
<b>2. Operational Period:</b> DAY		<b>DAYTON STAGING</b>				
Date/Time From: 07/25/2021 0600      SUN	Date/Time To: 07/25/2021 2000      SUN					
<b>4. Operations Personnel</b>						
BRANCH DIRECTOR		STAGING AREA MANAGER	JASON FRYE (T)			
SAFETY OFFICER		AIR OPERATIONS BRANCH DIRECTOR				
<b>5. Resources Assigned this Period</b>						
Strike Team / Task Force / Resource Designator	LWD	Leader	Number Persons	Drop Off PT./Time	Pick Up PT./Time	
E-79 FEL1 BRUCE YOUNG GR	07/30	MATT MCCLERAN	2	DAYTON/0600	DAYTON/2000	
E-102 FEL2 WYEAST	08/07	ZACK SANDOZ	2	DAYTON/0600	DAYTON/2000	
E-59 CHIP BIG BARK GR	07/30	BRIAN FROMM	3	DAYTON/0600	DAYTON/2000	
E-62 CHIP BIG BARK GR	07/30	ORIEN MELTON	3	DAYTON/0600	DAYTON/2000	
O-165 FMOD UNITED FALLERS ORGANIZATION	08/04	KELLY AKERS	2	DAYTON/0600	DAYTON/2000	
<b>6. Control Operations/Work Assignments:</b>						
Staging location: Columbia Country Public Works, 415 N Guernsey Ave. Dayton, WA 99328 (828) 413-0323						
<b>7. Special Instructions:</b>						
*Call 911 for medical.						
<b>8. Division/Group Communication Summary</b>						
Function	Channel	RX Frequency N/W	RX Tone/NAC	TX Frequency N/W	TX Tone/NAC	Mode
TACTICAL	3	166.7250N	151.4	166.7250N	151.4	A
AIR TO GROUND	13	167.0750N		167.0750N		A
AIR TO GROUND	14	168.2750N		168.2750N		A
AIR TO GROUND	15	168.5250N		168.5250N		A
AIR GUARD	16	168.6250N		168.6250N	110.9	A
<b>9. Prepared By (Resource Unit Leader)</b>		<b>Approved By (Planning Section Chief)</b>		<b>Date</b>	<b>Time</b>	
ANGIE SIMPSON		NATHAN JEFFRIES 		07/24/2021	2200	

**AIR OPERATIONS SUMMARY 220** Prepared By: Adam Kahler Prepared: 07/24/2021 Prepared Time: 1900 hrs.

**1. INCIDENT NAME: LICK CREEK/GREEN RIDGE** **2. OPERATIONAL PERIOD** 07/25/2021 **START TIME:** 0730 **END TIME:** 2130 **SUNRISE:** 0520 **SUNSET:** 2028

**3. REMARKS** (Safety Notes, Hazards, Air Operations Special Equipment, etc.).  
Leader's Intent for Aviation  
 TASK: PROVIDE AVIATION SUPPORT TO RESOURCES WITH WATER/RETARDANT DROPS, PASSENGER, CARGO AND RECONNAISSANCE FLIGHTS FOR OPERATIONS PERSONNEL WHILE ENSURING SAFE AVIATION OPERATIONS.  
 PURPOSE: KEEP FIRE FROM PROGRESSING TOWARDS IDENTIFIED VALUES (I.E. HOMES, PRIVATE PROPERTY, CULTURAL SITES)  
 END STATE: PROVIDE A SECURE FIRE PERIMETER TO PROTECT AND MINIMIZE THREATS TO PRIVATE LAND AND COMMUNITIES WHILE MINIMIZING UNNECESSARY EXPOSURE TO FIREFIGHTERS, PILOTS AND THE PUBLIC.  
 \*\*\* Monitor adverse weather, have a plan in place if aircraft cannot fly \*\*\*

**4. MEDICAL RESPONSE AIRCRAFT:**  
 1) Lifeflight: Lewiston/Pullman - Bell 407 (NVG)  
 2) Shorthaul: McCall -- AS-350B3  
 \* Follow Medical Plan ICS-206 \*  
**5. TFR:**  
 Lick Creek 1/2359 119.5250  
 Elbow Creek 1/1754 134.575  
 Helibase: Walla Walla Regional Airport (ALW) N46°05.552 x W118°17.045

6. PERSONNEL	NAME	PHONE #	7. FREQUENCIES	AM	FM	8. FIXED-WING Avail/ Type/ Make-Model/ N#/ Base
AOBdt	Adam Kahler	541-419-5369	A/A Primary TFR	119.5250		ATGS Platforms: AA N400DS & AA N777PN  Send daily costs to 2021.greenridge.finance@firenet.gov
ASGSt	Kyle Johnson	541-280-1320	A/A Secondary	123.7000		
ATGS (ODS)	Kevin King	970-556-9451	A/G Branch 1 Primary		169.2000	
ATGS (TPN)	Mike Stout	208-304-4237	A/G Branch 2 Logistics		167.0750	
HEBM Walla Walla	Jason Horstman	541-216-3793	A/G Branch 2 Primary		168.2750	
HEBMT Walla Walla	Jake Hardt	509-690-3361	A/G Branch 2 Secondary		168.5250	
Mobile Retardant Base	Gavin Burnett	509-699-1678	AIRGUARD		168.6250 RX/TX 110.9	
Blue Mountain Disp.	Aircraft Desk	541-963-7171	V MED 28		155.3400	

**9. HELICOPTERS (Use Additional Sheets as Necessary)**

FAA N#	TY	MAKE/ MODEL	BASE	START	AVAIL	REMARKS	FAA N#	TY	MAKE/ MODEL	BASE	START	AVAIL	REMARKS
187CH	1	Vertol CH-46	ALW	0830	0900	Bucket	359EV	3	AS-350B3	ALW	0830	0900	Recon, Bucket, PAX, Cargo
12CK	1	Sikorsky SH-3H	ALW	0830	0900	Bucket	684H	3	Bell 407	ALW	0830	0900	Recon, Bucket, PSD, PAX, Cargo
625CK	1	S-61N	ALW	0830	0900	Bucket	353JR	3	AS-350B3	Reno	TBD	TBD	Short Haul Recon, Bucket, PSD, PAX, Cargo
604CK	1	UH-60	ALW	0830	0900	Bucket							

10. TASK/ MISSION/ ASSIGNMENT (Type/ function includes: Air Tactical, Retardant, Recon, Personnel Transport, Bucket Operations, SAR, etc.)			
TYPE/FUNCTION	PRIORITY	NAME OF PERSONNEL OR CARGO (if applicable) or instructions for tactical aircraft	MISSION START FLY FROM FLY TO
ATGS		AOBD will order ATGS through Dispatch.	0900 LWS Fire
Water Drops		As needed and approved by OPS, order through ATGS or Communications	0900 ALW Fire
Recon		Fire reconnaissance as requested	0900 ALW Fire
Mapping		As needed and approved by AOBD, order through ATGS or Communications	0900 ALW Fire
PSD		As needed and approved by OPS, pre-planning needed	0900 ALW Fire
Initial Attack		Support Initial Attack inside as requested.	0900 ALW Fire
Mobile Retardant Base		Support Line Operations	0900 Ski Area

Helibase, Dtp Sites, Pick Up Sites, etc.	Equipment/Resources
See Pilots Map	S-124 Mobil Retardant Base -- Green Ridge Fire @ Ski Area E-81 T-2 Tender Mobile Retardant -- Green Ridge Fire @ Ski Area E-73 T-2 Tender Mobile Retardant -- Green Ridge Fire @ Ski Area E-49 T-2 Tender Mobile Retardant -- Green Ridge Fire @ Ski Area E-41 T-2 Tender Mobile Retardant -- Green Ridge Fire @ Ski Area E-20 Helibase Trailer E-91 T-2 Tender Helibase -- Green Ridge @ Walla Walla Helibase S-152 Walla Walla Helibase LUA S-295 Blue Wood Ski Area MRB LUA S-311 Fish Hatchery Helispot / Parking LUA S# ARFF Walla Walla

Flights above ground level	Wind Restrictions		
	Type 1 Helicopters	Type 2 Helicopters	Type 3 Helicopters
More than 500' AGL	<50kts / Gusts: N/A	<50kts / Gusts: N/A	<50kts / Gusts: N/A
Less than 500' AGL	<40kts / Max Gust Spread: 15kts	<40 kts / Max Gust Spread: 15kts	<30kts / Max Gust Spread: 15kts

# INCIDENT RADIO COMMUNICATIONS PLAN (ICS 205)

Controlled Unclassified Information//Basic

<b>1. Incident Name</b>	BRANCH I - LICK CREEK FIRE	<b>2. Date/Time Reported</b>	Date: 07/24/2021 Time: 2100
<b>3. Operational Period</b>	Operational Period: DAY	<b>Date/Time From:</b>	07/25/2021 0600
		<b>Date/Time To:</b>	07/25/2021 2000

**4. Basic Radio Channel Use:**

Zone Group	Ch #	Function	Channel Name/Trunked Radio System Talkgroup	Assignment	RX Freq	RX Tone/NAC	TX Freq	TX Tone/NAC	Mode (A, D, or M)	Remarks
lick creek	1	COMMAND	CMD 1	OUT OF SERVICE					A	Removed from Service. Unavailable for use.
lick creek	2	COMMAND	CMD 2	COMMAND	170.4125N	131.8	165.9625N	131.8	A	LOCATED ON PINKHAM BUTTE. LINKED TO CMD 3, 4 & 11
lick creek	3	COMMAND	CMD 3	COMMAND	170.0250N	131.8	165.4500N	131.8	A	CLEARWATER LOOKOUT LINKED TO CMD 2, 4 & 11.
lick creek	4	COMMAND	CMD 4	COMMAND	173.0375N	131.8	167.3250N	131.8	A	LOCATED NEAR WENATCHEE GS LINKED TO CMD 2, 3 & 11
lick creek	5	TACTICAL	TAC 5	DIV D/H/T/W	168.0500N	131.8	168.0500N	131.8	A	
lick creek	6	TACTICAL	TAC 6	UNASSIGNED	168.6000N	131.8	168.6000N	131.8	A	
lick creek	7	TACTICAL	TAC 7	UNASSIGNED	166.7250N	131.8	166.7250N	131.8	A	
lick creek	8	TACTICAL	TAC 8	UNASSIGNED	166.7750N	131.8	166.7750N	131.8	A	
lick creek	9	TACTICAL	TAC 9	UNASSIGNED	168.2500N	131.8	168.2500N	131.8	A	
lick creek	10	TACTICAL	TAC 10	UNASSIGNED	168.2000N	131.8	168.2000N	131.8	A	
lick creek	11	COMMAND	CMD 11	COMMAND	172.5500N	131.8	169.5500N	131.8	A	5 MILES SW OF ANATONE LINKED TO CMD 2, 3 & 4
lick creek	12	COMMAND	COTTWD	LOCAL RPTR	173.7750N	131.8	164.8250N	127.3	A	LOCATED 18 M SE OF POMEROY
lick creek	13	AIR TO GROUND	VMED28	MED A/G	155.3400N		155.3400N		A	USE WITH AIR AMBULANCE
lick creek	14	AIR TO GROUND	A/G PRI	A/G	169.2000N		169.2000N		A	
lick creek	15	AIR TO GROUND		UNAVAILABLE					A	REASSIGNED TO GREEN RIDGE FIRE.
lick creek	16	AIR GUARD	AIRGUARD	AIR GUARD	168.6250N		168.6250N	110.9	A	Emergency Aircraft Contact

**5. Special Instructions:**

---

**6. Prepared By** (Communications Unit Leader) Name: JEFF KEENER  
 Signature: *Jeff Keener*  
 Date/Time: 07/24/2021 2100

**IAP Page**

Controlled Unclassified Information//Basic  
FINAL

# INCIDENT RADIO COMMUNICATIONS PLAN (ICS 205)


Controlled Unclassified Information//Basic

<b>Incident Name:</b> BRANCH II - GREENRIDGE FIRE	<b>Date:</b> 07/24/2021	<b>Date/Time From:</b> 07/25/2021 0600	<b>Date/Time To:</b> 07/25/2021 2000
<b>Operational Period:</b> 2100	<b>Day:</b> SUN	<b>TX Tone/NAC:</b> 151.4	<b>Remarks:</b> SUN

**4. Basic Radio Channel Use:**

Zone Group	Ch #	Function	Channel Name/Trunked Radio System Talkgroup	Assignment	RX Freq	RX Tone/NAC	TX Freq	TX Tone/NAC	Mode (A, D, or M)	Remarks
GREENRI DGE	1	TACTICAL	BRII TAC 1	DIV A/G	168.0500N	151.4	168.0500N	151.4	A	
GREENRI DGE	2	TACTICAL	BRII TAC 2	DIV M	168.6000N	151.4	168.6000N	151.4	A	
GREENRI DGE	3	TACTICAL	BRII TAC 3	ROADS & DAYTON STAGING	166.7250N	151.4	166.7250N	151.4	A	USE ON 4620 ROAD. ANNOUNCE WHEN TRAVELING
GREENRI DGE	4	TACTICAL	BRII TAC 4	DIV K	166.7750N	151.4	166.7750N	151.4	A	
GREENRI DGE	5	TACTICAL	BRII TAC 5	DIV P/S & STRUCTURE	168.2500N	151.4	168.2500N	151.4	A	
GREENRI DGE	6	TACTICAL	BRII TAC 6	FIRING GROUP	168.2000N	151.4	168.2000N	151.4	A	
GREENRI DGE	7	COMMAND	BRII CMD 7	COMMAND	170.0000N	151.4	166.6750N	151.4	A	LITTLE TURKEY TAIL LINKED TO CMD 8 & 9
GREENRI DGE	8	COMMAND	BRII CMD 8	COMMAND	170.6875N	151.4	166.5750N	151.4	A	TALLOW FLATS LINKED TO CMD 7 & 9
GREENRI DGE	9	COMMAND	BRII CMD 9	COMMAND	170.4250N	151.4	168.0750N	151.4	A	CHASE MTN LINKED TO CMD 7 & 8
GREENRI DGE	10	COMMAND	BRII CMD 10	NOT IN SERVICE	172.0250N	151.4	162.1750N	151.4	A	NOT IN SERVICE
GREENRI DGE	11	COMMAND	BRII CMD 11	NOT IN SERVICE	172.0750N	151.4	162.2000N	151.4	A	NOT IN SERVICE
GREENRI DGE	12	AIR TO GROUND	VMED 28	MEDICAL A/G	155.3400N		155.3400N		A	A/G USE WITH AIR AMBULANCE
GREENRI DGE	13	AIR TO GROUND	A/G LOGISTICS		167.0750N		167.0750N		A	SLING LOADS AND TROOP SHUTTLES
GREENRI DGE	14	AIR TO GROUND	A/G PRIMARY		168.2750N		168.2750N		A	
GREENRI DGE	15	AIR TO GROUND	A/G SECONDARY		168.5250N		168.5250N		A	
GREENRI DGE	16	AIR GUARD	AIR GUARD		168.6250N		168.6250N	110.9	A	USE FOR AIRCRAFT EMERGENCY CONTACT

**5. Special Instructions:**

**6. Prepared By:** (Communications Unit Leader) Name: JEFF KEENER  
Signature: 

**ICS 205** IAP Page Date/Time: 07/24/2021 2100

Controlled Unclassified Information//Basic  
FINAL

# INCIDENT RADIO COMMUNICATIONS PLAN (ICS 205)

## Controlled Unclassified Information//Basic


<b>1. Incident Name:</b>	<b>2. Date/Time Prepared:</b>	<b>3. Operational Period:</b>	<b>DAY</b>
<b>LICK CREEK INITIAL ATTACK</b>	Date: 07/24/2021 Time: 2100	Date/Time From: 07/25/2021 0600	SUN
		Date/Time To: 07/25/2021 2000	SUN

**4. Basic Radio Channel Use:**

Zone Group	Ch #	Function	Channel Name/Trunked Radio System Talkgroup	Assignment	RX Freq	RX Tone/NAC	TX Freq	TX Tone/NAC	Mode (A, D, or M)	Remarks
IA	1	COMMAND	ST ASOTIN	LOCAL RPTR	159.4200N	D365	161.2950N	D365	-A	6 MILES W OF ANATONE
IA	2	COMMAND	COTTNWD	LOCAL RPTR	173.7750N	131.8	164.8250N	127.3	A	18 MILES SE OF POMEROY
IA	3	COMMAND	SADDLE	LOCAL RPTR	173.7750N	131.8	164.8250N	146.2	A	29 MILES SE OF POMEROY
IA	4	COMMAND	OREGON	LOCAL RPTR	173.7750N	131.8	164.8250N	167.9	A	25 MILES S OF POMEROY
IA	5	COMMAND	DIAMOND	LOCAL RPTR	173.7750N	131.8	164.8250N	151.4	A	
IA	6	TACTICAL	DNR COM	TACTICAL	151.4150N	103.5	151.4150N	103.5	A	
IA	7	TACTICAL	DNR TAC1	TACTICAL	151.3100N	103.5	151.3100N	103.5	A	
IA	8	TACTICAL	DNR TAC2	TACTICAL	151.3400N	103.5	151.3400N	103.5	A	
IA	9	TACTICAL	DNR TAC3	TACTICAL	151.3500N	103.5	151.3500N	103.5	A	
IA	10	TACTICAL	REDNET	TACTICAL	153.8300N		153.8300N		A	
IA	11	TACTICAL	UMF-TAC	TACTICAL	168.2375N	131.8	168.2375N	131.8	A	
IA	12	AIR TO GROUND	DNR A/G 1	LOCAL A/G	159.2700N	103.5	159.2700N	103.5	A	
IA	13	AIR TO GROUND	A/G 9	LOCAL A/G	166.9125N		166.9125N		A	
IA	14	AIR TO GROUND	A/G 44	LOCAL A/G	167.6250N		167.6250N		A	
IA	15	AIR TO GROUND	VMED28	MEDICAL A/G	155.3400N		155.3400N		A	
IA	16	AIR GUARD	AIR GUARD	AIR GUARD	168.6250N		168.6250N		A	Emergency Aircraft Contact

**5. Special Instructions:**

---


**6. Prepared By** (Communications Unit Leader) Name: JEFF KEENER  
 Signature:   
 Date/Time: 07/24/2021 2100

ICS 205 IAP Page  
 Controlled Unclassified Information//Basic  
 FINAL

# Lick Creek/Green Ridge Fire Safety Message

*"A minute focused on safety can last a lifetime..."*

For Operations: July 25, 2021



## Anomalies

*'something that deviates from the standard, normal, or expected'*

Life is generally fairly steady – today is a lot like yesterday, and tomorrow will likely be more of the same. But one event out of the normal and we usually pay attention! Anomalies are things that stick out because they appear to contradict established knowledge. They can be good things, but they may indicate something bad has happened or is about to... Our brains really don't like unfinished stories or events we can't explain. The result can be random justifications that are just (often inaccurate) assumptions so sometimes safety anomalies can be hidden in plain sight. We think we understand what we see and hear around us, but we don't always ask the right questions...

## Confirmation Bias:

*'the tendency to interpret new evidence as confirmation of one's existing beliefs or theories'*







Humans want to be right – we look for information that supports, rather than challenges, our preconceptions. Generally, this means we interpret input as supportive and reject or ignore conflicting data. The negative effect of confirmation bias is that it may lead people to hold strongly to false beliefs or inaccurately weigh information as it is presented, leading to risky decision making and overlook warning signs or other important information.

## So what do we do to AVOID it?

### Put on your Thinking Hat!

- Know your ego doesn't want you to be wrong and may be working against you
- Seek info from multiple perspectives
- Talk to others
- Be open to disagreement
- Check for alternative explanations
- Ask questions and listen to responses!
- Be aware of potential bias
- Pay attention to how you feel and what you think!

## 6 Thinking Hats (Book by Dr. Edward de Bono)

 <p><b>Process</b></p> <p>Planning for action. What type of thinking is needed? Thinking about thinking.</p>	 <p><b>Creativity</b></p> <p>Ideas, possibilities, pie-in-the-sky alternatives, Imagining all kinds of solutions.</p>
<p><b>Facts</b></p> <p>What do we know? What do I need to find out? Objective information and data.</p> 	<p><b>Benefits</b></p> <p>Positive points. Why an idea may be useful. Logical reasons are provided.</p> 
 <p><b>Feelings</b></p> <p>Current feelings. Intuition, hunches, gut instinct. No reasoning needed.</p>	 <p><b>Cautions</b></p> <p>Weaknesses, risks, difficulties, dangers. Logical reasons are provided.</p>

**1\***

*Omnis Cedo Domus*

**Make it a Safe Day, from your Safety Team:**


Laura Livingston, Jen Rabuck, Ryan Grant, Phil Perkins,  
Kelly Jensen & Tim Benedict

# Logistics

## ICP

Supply 0530 to 2200 Ordering 0600 to 2200	<u>Showers</u> 0500 – 1200 1400- 2200
<u>Food</u> Kitchen coffee 0500-0900 (no self-serve) Breakfast 0530 – 0900 Lunches at reefer near supply 0530 to 2100 Dinner 1730 – 2130	<u>Ground Support</u> 0600 to 2200
<u>Fuel</u> 0530 to 0830 1700 to 2100 Will accept a credit card.	<u>Weed Wash</u> 0600-2100
<u>Medical</u> Office 0530 – 2200 Nighttime contact Communication	<u>Communications</u> 24 hours

## Tucannon Spike Camp

<u>Meals</u> Breakfast 0500-0900 Dinner - 1900	<u>Shower Hours</u> 0500-1200 1400-2200
	<u>Ekler Shower Hours</u> 0530-1200 1400-2200
<u>Green Ridge Fuel</u> 7/25 Morning – Tucannon 0600 - 1000      7/25 Evening – Dayton 1700 – 2100 7/26 Morning – Dayton 0600 - 1000      7/26 Evening – Tucannon 1700 - 2100	
	



# CHECK-IN PROCESS - ALL RESOURCES

## 3 Steps to a Successful Check-in

1. SCAN THE FOLLOWING QR CODE.



For GACC, select Northwest. Then select the incident that is on your resource order, either OR-UMF-000658 Lick Creek or OR-UMF000659 Green Ridge. Complete and submit the rest of the check-in form.

2. EMAIL RESOURCE ORDER, RED CARDS & MANIFEST (IF APPLICABLE) TO:

[2021.lick.checkin@firenet.gov](mailto:2021.lick.checkin@firenet.gov)



If you have check-in questions, contact the Check-In Recorder at 971-713-0379.

3. TO COMPLETE CHECK-IN WITH FINANCE, SEE DOCUMENTS NEEDED TO SEND TO FINANCE ON THE NEXT PAGE.



Thank You from PNW Team 3!!!

## Lick Creek / Green Ridge Virtual Timekeeping Finance Message



<b>Fire Name:</b> Lick Creek	<b>Fire Name:</b> Dry Gulch	<b>Fire Name:</b> Green Ridge
<b>Fire Number:</b> OR-UMF-000658	<b>Fire Number:</b> WA-SES-020655	<b>Fire Number:</b> OR-UMF-000659
<b>Accounting Code:</b> P6N47M (0614) 221 – LAJ	<b>Accounting Code:</b> PNN45S (1522) 221 – LAG	<b>Accounting Code:</b> P6N5AV (0614) 221 – LSL
Email: <a href="mailto:2021.lick.finance@firenet.gov">2021.lick.finance@firenet.gov</a>		<a href="mailto:2021.greenridge.finance@firenet.gov">2021.greenridge.finance@firenet.gov</a>
<b>Finance Phone #'s: (971) 245-0248 or (971) 727-7461</b>		

### Finance Documents Needed upon "Check In" (If Not Already Submitted):

Please email these documents or scan the QR Code below, attach & submit.			
<b>Agency Equipment/ Crews:</b> <ul style="list-style-type: none"> <li>• Manifest - showing employment type (GS or WG) or AD rates if applicable</li> </ul>	<b>Overhead:</b> <ul style="list-style-type: none"> <li>• AD/Casual Hire Form</li> <li>• If regular Agency please ensure "GS" or "WG" is written on your first CTR</li> </ul>	<b>Contract Equipment/ Contract Crews:</b> <ul style="list-style-type: none"> <li>• Agreement</li> <li>• Manifest</li> <li>• Resource Order</li> <li>• Inspections</li> </ul>	<b>Cooperator:</b> <ul style="list-style-type: none"> <li>• Cooperative Agreement</li> <li>• Resource Order</li> </ul>

### Please submit your CTR/Shift Tickets using the QR code or email address below:

Don't Forget to put your RO # on your CTR/Shift Ticket – Thank You

<b>Lick Creek/Dry Gulch Finance Email:</b> <a href="mailto:2021.lick.finance@firenet.gov">2021.lick.finance@firenet.gov</a>	<b>Green Ridge Finance Email:</b> <a href="mailto:2021.greenridge.finance@firenet.gov">2021.greenridge.finance@firenet.gov</a>
	
<b>Include the Word "Time" in the Subject Line of the Email</b>	

Need a fillable Shift Ticket or CTR? Email us and ask for one!

# LICK CREEK DEMOB INSTRUCTIONS

## Demob steps for all resources (must be done in order):

1. All line resources must complete a weed wash. While at weed wash see the **mechanic** to check out with Ground Support.
2. Turn in radios to the **Communications Unit**. Turn in checked out items to the **Supply Unit**.
3. Call **Demob Unit @ 971-245-0255** and provide travel information.
4. **Stage at the front entrance to the school**. **Finance** will call you to arrange completion of financial documents. After you are done you may start your travel.

# GREEN RIDGE DEMOB INSTRUCTIONS

## Demob steps for resources driving west:

1. Proceed to **Dayton High School**, 614 S. 3<sup>rd</sup> Street, Dayton, WA.
2. Contact the Base Camp Manager, Mechanic, or Finance to return radios and supplies.
3. Close out your **finance** paperwork at the Dayton High School.
4. Call **Demob Unit @ 971-245-0255** and provide travel information.

## Demob steps for resource driving east:

1. Proceed to the **Lick Creek ICP** at Lincoln Middle School, 1945 4<sup>th</sup> Ave., Clarkston, WA.
2. Turn in radios to the **Communications Unit**. Turn in checked out items to the **Supply Unit**.
3. Call **Demob Unit @ 971-245-0255** and provide travel information.
4. **Stage at the front entrance to the school**. **Finance** will call you to arrange completion of financial documents. After you are done you may start your travel.

7/25/2021

Lick Creek Fire Tentative Demob List

**CREW**

C-10 0700 (CC) SRV 88 YOUTH CAMP CREW

**EQUIPMENT**

O-14 0700 (SOFR) KELLY JENSEN  
O-20 0715 (FOBS) JAMIE TYSON  
O-34 0730 (EMTF) DEVIN LIMBERG  
O-42 0745 (WFM2) METOLIUS MF MODULE  
O-101 0800 (PIOF) CHELSEA KALLERY

Green Ridge Fire Tentative Demob List

**OVERHEAD**

O-3 0700 (DIVS) JOSEPH SCIARRINO  
O-23 0715 (TFLD) TODD BREININGER  
O-106 0730 (WFM2) METOLIUS WILDLAND MODULE

Dry Gulch Fire Tentative Demob List

**EQUIPMENT**

E-28 0815 (ENG4) FIRE WORKS  
E-29 0830 (ENG4) FIRE WORKS  
E-32 0845 (ENG3) MT BAKER  
E-34 0900 (ENG5) LIBERTY WILDFIRE  
E-35 0915 (ENG4) HI COUNTRY  
E-74 0930 (GRD) SWANSON LOGGING FIRE EQUIPMENT  
E-77 0945 (EXCA) SWANSON LOGGING FIRE EQUIPMENT  
E-79 1000 (LOMB) SWANSON LOGGING FIRE EQUIPMENT

**OVERHEAD**

O-22 0715 (DIVS) TODD PEDERSON  
O-32 0730 (EMTF) GREG TICKNOR  
O-37 0745 (COMT) VICKIE LEONARD  
O-67 0800 (FMOD) BROTHERS FIRE

7/26/2021

Lick Creek Fire Tentative Demob List

**OVERHEAD**

O-43.37 (OPBD) RUSS HAMILTON  
O-45 (EMPF) JESSICA HANNA  
O-47 (EMTF) FORREST DEAK  
O-97 (HEQB) CHANCE APPLEFORD  
O-99 (AREP) KEVIN LARKIN  
O-111 (GISS) RUSSELL SLATTON  
O-134 (DIVS) JENNY MARTIN

7/26/2021 (Continued)

Green Ridge Fire Tentative Demob List

**EQUIPMENT**

E-46 (ENG6) ENGINE - 3647  
E-93 (DOZ2) ALPINE FOREST

**OVERHEAD**

O-61 (HECM) SEAN WIEDENMANN  
O-67 (EQPM) JON RUNNELS  
O-69 (AADM) JAMES ABBAS

Dry Gulch Fire Tentative Demob List

**EQUIPMENT**


E-88 (FEL2) HENDERSON LOGGING  
E-33 (ENG6) STEVE WILSON S&L  
E-37 (ENG6) LATE SUMMERS WILDFIRE  
E-31 (ENG6) SCHOLL FIRE AND FUELS  
E-36 (ENG5) LATE SUMMERS WILDFIRE  
E-91 (LOWB) HENDERSON LOGGING  
E-92 (LOWB) HENDERSON LOGGING  
E-59 (AMBU) FIRELINE MEDIS  
E-85 (FEL2) HENDERSON LOGGING  
E-87 (EXCA) HENDERSON LOGGING  
E-30 (ENG4) SCHOLL FIRE AND FUELS

**OVERHEAD**

O-54 (RES) THURSTON COUNT REMS  
O-51 (TFLD) BRIAN BRADBURY  
O-50 (TFLD) WAYCE SALUSKIN  
O-69 (FMOD) SWEDBERG CONTRACTING  
O-70 (FMOD) SWEDBERG CONTRACTING  
O-33 (EMTF) BRANDY CUSICK


# PHONE LIST

Incident Commander	Randy Johnson	509-481-8970
Public Information		509-780-6238
Liaison	Bob Bell	530-604-6064
Liaison	Dan Foster	509-237-4372
Health Liaison	Bill Gonzales	206-718-0358
Human Resources	Mary Rourke	509-207-9345
Operations	Hans Redinger OSC1	425-290-2345
Air Operations	Adam Kahler AOBD(T)	541-419-5369
Walla Walla Helibase	Jake Hardt HEBM(T)	509-690-3361
Logistic Section Chief	Kelly Jennings LSC1	509-993-9179
Communications		971-727-7965
Medical		206-498-8041
Ordering	Holly Avery	530-905-0525
Supply		541-405-6787
Planning Section		206-735-8736
Situation Unit	Chris Buhrig SITL	541-848-7927
Check-In		971-713-0379
Demob		971-245-0255
IMET	Steve Bodnar	405-203-9850
Finance Section		971-245-0248
		971-727-7461



## Human Resource Message

Lick Creek / Green Ridge Fire 7/25/2021



### How to Ensure Positive Motivation:

- Know your standards, communicate them and be consistent.
- Be aware of your own biases and prejudices so to avoid prejudging others.
- Let people know where they stand as to the quality of work they are doing.
- Demonstrate confidence in those working for you.
- Build and encourage independence.
- Encourage freedom of expression, be willing to listen and learn.
- Delegate responsibly.
- Be realistic in your demands.

**Remember, training others sets the stage for the future!**



**A quick temper will make a fool of you soon enough.**

~Bruce Lee

HR Mary, 509 207-9345  
Room 25, ICP

## **COVID-19 Message**

### ***It's not just COVID-19***

The Team and the Agencies we work for have asked that we increase our awareness and our methods to help prevent illness in camp.

Starting today

### **Please Wear your mask**

Whenever you are inside and cannot socially distance

During briefings

During breakouts

Anytime you have someone working closely that is not in your module of one.

When going through the food line.

Any time you are not feeling well (and please contact medical)

Consider when dealing with the public

**Your health is important and we want you to stay healthy for what will be a long fire season!!!**

If you have any questions or concerns contact the

**Health Liaison 206-718-0358**





<b>Incident/Project Name</b>	<b>1. Operational Period</b>
<b>Lick Creek Fire / Green Ridge</b>	Date/Time <b>July 25, 2021 0600-2000</b>

2. Ground Ambulance Services				
Name	Complete Address	Phone Contact	ALS (ADVANCED LIFE SUPPORT)	BLS (BASIC LIFE SUPPORT)
Asotin County Fire District #1		Dial 9-1-1 509-758-2331		Yes
Columbia FD #3	111 Patit Road Dayton, WA	9-1-1		Advance
Lewiston Fire Department		Dial 9-1-1	YES	

3. Air Ambulance Services		
Name	Phone / Air to Ground	Capability
Lifeflight - Lewiston	Call 9-1-1 1-800-232-0911	Rotor- NO HOIST CAPABILITIES
Lifeflight - Walla Walla	9-1-1 or 1-800-232-0911	Rotor - NO HOIST CAPABILITIES
Short Haul- McCall	Contact Air Ops	Short haul capable

4. Hospitals						
Name Complete Address	GPS Datum - WGS 84 DD° MM.MMM' N - Lat DD° MM.MMM' W - Long	Travel Times		Phone	Helipad Yes/No	Level of Care
		AIR	GRND			
<b>St. Joseph Regional</b> 415 6 <sup>th</sup> Street Lewiston, ID	LAT: 46° 25.000' N LONG: 117° 01.460 W VHF: N/A	5 min	13 min	208-799-5799	Yes Rooftop	Level II Cardiac Level II CVA Level III Trauma
<b>Tri State Memorial</b> 1221 Highland Ave Clarkston, WA	LAT: 46° 24.125' N LONG: 117° 03.330' W VHF: N/A	5 min	5 min	509-758-4665	Yes Ground Pad	Level II Cardiac Level II CVA Level IV Trauma
<b>Dayton Memorial</b> 1012 S. Third Street Dayton, WA	LAT: 46° 18.749' N LONG: 117° 58.170' W VHF: N/A	5 min	1 Hr	509-382-9351 (ER)	Yes Ground Pad	Level V Trauma
<b>Walla Walla Providence Medical Center</b> 401 W. Poplar Walla Walla, WA 99362	LAT: 46° 18.749' N LONG: 117° 58.170' W VHF: N/A	10 Min	45 min	509-529-7608	Yes Ground Pad	Level I Cardiac Level II CVA Level III Trauma
<b>Legacy Emanuel</b> Portland, OR	LAT: 45° 32.668' N LONG: 122° 40.293' W VHF: N/A	2.5 Hrs	5 Hrs	503-413-2200	Yes Ground Pad	Level I Trauma/Burn Center



In the event of a medical emergency Contact the Communication Unit and utilize the Medical Incident Report (found on page 118 in the IRPG or the last page of the IAP) to provide information to communications.

Local Medical helicopter use air to ground Channel 13 VMED 28

Out of area short haul expect an 1 ½ hour response time

If an emergency occurs in ICP Please contact Communications at 971-727-7965

BRANCH I -Lick Creek Division D/H/T/W	EMS Responders & Capability	<b>Medic 2</b> Fry EMPF, Cusick EMTF <b>Medic 5</b> Joel Augustin EMTF <b>Medic 12</b> Hanna EMPF, Ocampo EMTF <b>Ambulance 5</b> King EMPF, Singhose EMTF, <b>Ambulance 6</b> Gomes EMPF, Hicks EMTF <b>RAT 1</b> Howell, DeRienzo
	Medical Emergency Channel:	Command / 911
	ETA for Ambulance to Scene:	ALL TIMES ARE APPROXIMATE
	Air:	5 mins
	Ground:	15 mins
	Approved Helispot:	<b>H11</b> 46° 12.160 / -177° 29.680 <b>H10</b> 46° 07.930 / -117° 24.470 <b>H71</b> 46° 12.160 / -117° 34.550 <b>H19</b> 46° 09.210 / -177° 30.910 <b>H16</b> 46° 08.250 / -117° 30.910 <b>H16</b> 46° 06.980 / -177° 28.590

Branch II Green Ridge Division A / G	Emergency Responders & Capability	<b>Medic 11</b> Eric Waggoner EMPF (assigned to MRB) <b>Medic 18</b> Adam White EMPF, <b>Medic 23 with UTV</b> , Fischer EMPF, Forsythe EMTF <b>Medic 24</b> Daniel Solomon EMTF <b>Ambulance 1</b> McDowell EMPF, Rogers EMTF <b>REMS 2</b> Cox, Holt * Dean, Henkle (*EMPF) <b>REMS 10</b> Mack *, Barth, McDonald, Wasaleski *EMPF
	Medical Emergency Channel	Command/911
	ETA for Ambulance to Scene:	ALL TIMES ARE APPROXIMATE
	Air:	10 mins
	Ground:	15mins
	Approved Helispot:	<b>H1, H2, H54, H40, H8, H25, H26, H29</b>
Branch II Green Ridge Division K	Emergency Responders & Capability	<b>Medic 7</b> , Steve Keffer EMPF <b>Medic 25</b> Travis Doggett EMPF <b>Ambulance 2</b> , Rice EMPF, Pompeo EMTF <b>Ambulance 4</b> , Corbin EMPF, Shaver EMTF <b>REMS 1</b> , Tyler, Hoover, Cooper, Chaffer* *EMPF <b>REMS 20</b> Pearshall, Ruzsala, Gagnon *, Dorrough (*EMPF)
	Medical Emergency Channel	Command/911
	ETA for Ambulance to Scene:	ALL TIMES ARE APPROXIMATE
	Air	10 mins
	Ground	15mins
	Approved Helispot:	<b>H32</b>
Branch II Green Ridge Division M	Emergency Responders & Capability	<b>Medic 22</b> Benjamin Flores EMPF <b>Ambulance 3</b> Bullman EMPF, Villasista EMTF
	Medical Emergency Channel	Command/911
	ETA for Ambulance to Scene:	ALL TIMES ARE APPROXIMATE
	Air	10 mins
	Ground	15mins
	Approved Helispot:	<b>H33, H36, H38</b>
Branch II Green Ridge Division P / S	Emergency Responders & Capability	<b>Medic 3</b> Daniel Chandler EMPF, <b>Medic 10</b> Elias Soto EMPF
	Medical Emergency Channel	Command/911
	ETA for Ambulance to Scene:	ALL TIMES ARE APPROXIMATE
	Air	10 mins
	Ground	15 mins
	Approved Helispot	<b>H34, H35, H37, H39, H40</b>
Branch II Green Ridge Structure	Emergency Responders & Capability	<b>Medic 15</b> Forrest Deak EMTF
	Medical Emergency Channel	Command/911
	ETA for Ambulance to Scene:	ALL TIMES ARE APPROXIMATE
	Air	10 mins
	Ground	15 mins
	Helispot	
5. Date: 7/24/2021	6. Prepared By (MED): Jeff Reid 	7. Reviewed By (Safety Officer) - Laura Livingston 

# MEDICAL PLAN (ICS 206 WF)

Controlled Unclassified Information//Basic

## Incident Report

**FOR A NON-EMERGENCY INCIDENT, WORK THROUGH CHAIN OF COMMAND TO REPORT AND TRANSPORT INJURED PERSONNEL AS NECESSARY.**

**FOR A MEDICAL EMERGENCY: IDENTIFY ON SCENE INCIDENT COMMANDER BY NAME AND POSITION AND ANNOUNCE "MEDICAL EMERGENCY" TO INITIATE RESPONSE FROM IMT COMMUNICATIONS/DISPATCH.**

*Ex: Sprains, strains, minor heat-related illness.*

Use the following items to communicate situation to communications/dispatch.

**1. CONTACT COMMUNICATIONS / DISPATCH (Verify correct frequency prior to starting report)**

*Ex: "Communications, Div. Alpha. Stand-by for Emergency Traffic."*

**2. INCIDENT STATUS: Provide incident summary (including number of patients) and command structure.**

*Ex: "Communications, I have a Red priority patient, unconscious, struck by a falling tree. Requesting air ambulance to Forest Road 1 at (Lat./Long.) This will be the TroutMeadow Medical, IC is TFLD Jones. EMT Smith is providing medical care."*

Severity of Emergency / Transport Priority	<input type="checkbox"/> <b>RED / PRIORITY 1 Life or limb threatening injury or illness. Evacuation need is IMMEDIATE</b> <i>Ex: Unconscious, difficulty breathing, bleeding severely, 2° - 3° burns more than 4 palm sizes, heat stroke, disoriented.</i> <input type="checkbox"/> <b>YELLOW / PRIORITY 2 Serious injury or illness. Evacuation may be DELAYED if necessary.</b> <i>Ex: Significant trauma, unable to walk, 2° - 3° burns not more than 1-3 palm sizes.</i> <input type="checkbox"/> <b>GREEN / PRIORITY 3 Minor injury or illness. Non-Emergency transport</b> <i>Ex: Sprains, strains, minor heat-related illness.</i>	
Nature of Injury or Illness & Mechanism of Injury		Brief Summary of Injury or Illness <i>(Ex: Unconscious, Struck by Falling Tree)</i>
Transport Request		Air Ambulance / Short Haul/HoistGround Ambulance / Other
Patient Location		Descriptive Location & Lat. / Long. (WGS84)
Incident Name		Geographic Name+ "Medical"(Ex: Trout Meadow Medical)
On-Scene Incident Commander		Name of on-scene IC of Incident within an incident (Ex: TFLD Jones)
Patient Care		Name of Care Provider(Ex: EMT Smith)

**3. INITIAL PATIENT ASSESSMENT: Complete this section for each patient as applicable (start with the most severe patient)**

Patient Assessment: See IRPG page 106

Treatment:

**4. TRANSPORT PLAN:**

Evacuation Location (if different): (Descriptive Location (drop point, intersection, etc.) or Lat. / Long.) Patient's ETA to Evacuation Location:

Helispot / Extraction Site Size and Hazards:

**5. ADDITIONAL RESOURCES / EQUIPMENT NEEDS:**

*Example: Paramedic/EMT, Crews, Immobilization Devices, AED, Oxygen, Trauma Bag, IV/Fluid(s), Splints, Rope rescue, Wheeled litter, HAZMAT, Extrication*

**6. COMMUNICATIONS: Identify State Air/Ground EMS Frequencies and Hospital Contacts as applicable**

Function	Channel Name/Number	Receive (RX)	Tone/NAC *	Transmit (TX)	Tone/C *
COMMAND					
AIR-TO-GRND					
TACTICAL					

**7. CONTINGENCY: Considerations: If primary options fail, what actions can be implemented in conjunction with primary evacuation method? Be thinking ahead.**

**8. ADDITIONAL INFORMATION: Updates/Changes, etc.**

**REMEMBER: Confirm ETA's of resources ordered. Act according to your level of training. Be Alert. Keep Calm. Think Clearly. Act Decisively.**