

****CORRECTED****

INCIDENT ACTION PLAN

LICK CREEK/GREEN RIDGE INCIDENT

OR-UMF-000658 (Lick Creek)

OR-UMF-000659 (Green Ridge)

WA-SES-020655 (Dry Gulch)

Tuesday



Communications 24-Hour
Emergency Number:

971-727-7965

Maps, IAP, Virtual Briefing



Health Screening



OPERATIONAL PERIOD

7/27/2021 0600

to

7/27/2021 2000

****CORRECTED****

INCIDENT OBJECTIVES (ICS 202)

1. Incident Name: LICK CREEK/GREEN RIDGE	2. Operational Period:	Date From: 7/27/2021	Date To: 7/27/2021	
		Time From: 0600	Time To: 2000	

3. Objective(s):

Strategic Objectives:

- Provide for the safety of fire fighters and the public through utilization of strategic and deliberate risk assessment processes. Ensure incident within an incident protocols are established
- Develop and implement operational objectives based on identified values at risk and highest probability of success limiting fire spread
- Follow established guidelines and mitigations regarding COVID and other infectious diseases
- Enhance relationships through timely communication and active involvement with the public, stakeholders, and cooperators
- Coordinate with the READ's to ensure natural and historical values are protected to the degree necessary
- Maintain fiscal responsibility keeping cost commensurate with the values at risk
- Provide initial attack response to new fire starts within the TFR boundary. Assist with initial attack efforts outside the boundary as requested

Lick Creek Operational Objective:

- Keep fire within its currently identified perimeter

Green Ridge Operational Objective:

- Keep fire north of Godman Guard Station and 4608 Road system and protect Little Turkey Tail Recreation residences
- Keep fire east of FS road 64 to protect private property, structures, and recreation sites
- Keep fire south of the PANJAB Trailhead to PANJAB Campground to the 4022 Road towards Clear Water
- Keep fire west of NF 40 Road. Minimize suppression impacts in the Wenaha-Tucannon Wilderness using natural containment features as practical.

COVID Mitigations:

- All persons must wear a mask indoors and outdoors when physical distancing cannot be maintained
- Maintain a module as one, wash your hands and sanitize surfaces

5. Site Safety Plan Required? Yes No

Approved Site Safety Plan(s) Located at:

6. Incident Action Plan


<input checked="" type="checkbox"/> ICS 203	<input type="checkbox"/> ICS 215A	<input type="checkbox"/> ICS 205 A	<input type="checkbox"/>
<input checked="" type="checkbox"/> ICS 204	<input checked="" type="checkbox"/> ICS 220	<input type="checkbox"/> Training Message	<input type="checkbox"/>
<input checked="" type="checkbox"/> ICS 205	<input type="checkbox"/> Facility Maps	<input checked="" type="checkbox"/> Travel Map	<input type="checkbox"/>
<input checked="" type="checkbox"/> ICS 206	<input checked="" type="checkbox"/> Weather Forecast	<input type="checkbox"/> Demob Plan	<input type="checkbox"/> County Health Message
<input checked="" type="checkbox"/> ICS 208	<input checked="" type="checkbox"/> Fire Behavior	<input checked="" type="checkbox"/> Finance Message	<input checked="" type="checkbox"/> ICS 214

7. Prepared By: Greg White Position/Title: PSC(T) Signature:

8. Approved by Incident Commander: Mike Nobles, James Aragon(Signature:

ICS 202 NIMS IAP

ORGANIZATION ASSIGNMENT LIST (ICS 203)

1. Incident Name: LICK CREEK/GREEN RIDGE		2. Operational Period: Date From: 7/27/2021 Time From: 0600		Date To: 7/27/2021 Time To: 2000	
3. Incident Commander(s) and Command Staff:			7. Operation Section:		
IC/UC's	Mike Nobles, James Aragon(T)	Operations	John Owings, Michael Page(T)		
Deputy	Alan Taylor	Planning Ops	Jim Snow		
Safety Officer	Mark Helm, Mike Seymour(T)				
Information Officer	Seneca Smith, Alex Olow, DeLyn Sieliet(T), Stephanie Bishop(T)(V)				
Liaison Officer	Allen Johnson, Don Smith(T)	Branch	GREEN RIDGE		
4. Agency/Organization Representatives:		Division/Group	A/G	Kevin Labella, Ross Fielder(T)	
Agency/Organization	Name	Division/Group	K	Kristian Litz	
USFS AADM	Ed Guzman	Division/Group	M	Andres Juarez	
USFS AREP	Bob Foxworth, Susan Piper	Division/Group	P/S	Nathan Leatherman	
WA DNR	Wyatt Leighton, Tom Schoenfelder	Division/Group	FIRING GROUP	Jason Flores, Andy Wordin(T)	
Asotin Co Fire Dist 1	Noel Hardin	Branch	LICK	Robert Szczepandek	
Columbia Co Fire 3	Jeromy Phinney	Division/Group			
Garfield Co Fire Dist 1	Jeromy Phinney	Division/Group			
WFS	Devin McCosh	Division/Group			
WDFW - LEO	Paul Mosman	Division/Group			
		Division/Group			
		Branch	CONTINGENCY	Al Ward, Greg Overacker	
		Division/Group			
		Division/Group			
		Division/Group			
		Division/Group			
		Division/Group			
		Branch			
		Division/Group			
5. Planning Section:		Division/Group			
Chief	Steve Anderson, Greg White(T)	Division/Group			
Deputy	Ken Bates	Division/Group			
Resource Unit	Josh Clark, Mike Yeun(T)	Division/Group			
Situation Unit	Ray Rook(T)	Branch			
Documentation Unit	Joey Kosiorowski(V)	Division/Group			
Demobilization Unit	George Steiner, Jan Grisdale	Division/Group			
GISS	Rene Gonzalez	Division/Group			
FBAN	Dan O'Connor	Division/Group			
IMET	Mary Wister	Division/Group			
Human Resources	Bill Otani	Air Operations Branch		Director:	JoAnn Overacker
Air Resources Advisor	Katy Warner	Air Support Group Supervisor		Kyle Johnson(T)	
Lead READ	Will Marquardt	Air Tactical Group Supervisor		Kevin King, Mike Stout	
6. Logistics Section		Helibase Manager		Kyle Johnson	
Chief	Scott Ashbach				
Supply Unit	Ruben Lopez(T)	8. Finance/Administration Section:			
Facilities Unit	Art Curley, Richard Wiegand(T), Wendell Simmons(T)	Chief	Lisa Wilson		
Ground Support Unit	Mark Bagley	Time Unit	Rebecca Lang(T)		
Communications Unit	Mike Greene	Cost Unit	Stacey Popovich(T)		
Medical Unit	Gena Fowlkes	Comp/Claims Unit	Pearl Cowan(V)		
ITSS	Brett Davidson	PTRC	Katie Fiely(T)		
		EQTR	Mary Flanary(T)		
Prepared By: Name:	Greg White	Position/Title:	PSC(T)	Signature:	
ICS 203		Date/Time:	7/26/2021 2300 hours		



Lick Creek / Green Ridge Weather Forecast



FORECAST NO: 16
FORECAST FOR: Tuesday Day and Night Shift
SHIFT DATE: 07/27/2021
DATE AND TIME ISSUED: 07/26/2021 at 2000

NAME OF FIRE: Lick Creek/Green Ridge
UNIT: OR-UMF
SIGNED: *Mary Wister* - Incident Meteorologist
541-377-9905 (cell) / mary.wister@noaa.gov

...Breezy with Occasional Sprinkles Today...

WEATHER DISCUSSION: The atmosphere is marginally unstable, but the overcast skies will limit the surface heating needed for instability. Today's winds will be stronger than yesterday with ridgetop winds gusting to 18-22 mph in the afternoon with strongest winds at Lick Creek. There will be little change in the temperatures and humidity, so it will be another very warm day along the valley bottoms such as Turkey and Panjab Creeks.

TODAY:

WEATHER: Mostly Cloudy. Occasional sprinkles.

MAXIMUM TEMPERATURE: 73-76° above 5000 feet. 84-87° valley bottoms along Turkey-Panjab creeks.

MINIMUM RELATIVE HUMIDITY: 31-35% above 5000 feet. 25-30% valley bottoms.

20-FOOT RIDGETOP WINDS:

BRANCH I and II: Variable 2 to 5 mph in the morning, becoming west/northwest 8 to 11 mph with gusts 18-22 mph.

BRANCH II Creeks: Upslope/up-creek: 3 to 8 mph. Erratic wind gusts 12-14 mph possible in the afternoon.

CHANCE OF WETTING RAIN ($\geq 0.10''$): 5%

LIGHTNING ACTIVITY LEVEL: 1.

HAINES INDEX: 3 (Very Low)

INVERSIONS/STABILITY: Shallow low-level inversions in the morning...lifting around 1100 PDT.

TONIGHT:

WEATHER: Mostly cloudy. Sprinkles or a light shower possible.

MINIMUM TEMPERATURE: 62-66° above 5000 feet. 50-54° along Turkey and Panjab Creeks

MAXIMUM RELATIVE HUMIDITY: 35-40% ridgetops. 75-80% creek bottoms.

20-FOOT RIDGETOP WINDS:

BRANCH 1 and II: West to southwest 5 to 10 mph. Drainage winds in the lower creeks 0-3 mph.

CHANCE OF WETTING RAIN ($\geq 0.10''$): 10%

LIGHTNING ACTIVITY LEVEL: 1.

HAINES INDEX: 3 (Very Low)

INVERSIONS/STABILITY: Shallow low-level inversions.

WEDNESDAY:

WEATHER: Mostly cloudy. A slight chance for sprinkles.

MAXIMUM TEMPERATURE: 74-77° above 5000 feet. 85-89° valley bottoms along Turkey-Panjab creeks.

MINIMUM RELATIVE HUMIDITY: 26-30% above 5000 feet. 19-24% valley bottoms.

20-FOOT RIDGETOP WINDS:

BRANCH I and II: Variable 2 to 5 mph in the morning, becoming west/northwest 5 to 10 mph with gusts 12-15 mph.

BRANCH II Creeks: Upslope/up-creek: 3 to 8 mph. Erratic wind gusts around 12 mph possible in the afternoon.


CHANCE OF WETTING RAIN ($\geq 0.10''$): 5%

LIGHTNING ACTIVITY LEVEL: 1.

HAINES INDEX: 3 (Very Low)

INVERSIONS/STABILITY: Shallow low-level inversions in the morning...lifting around 1100 PDT.

FIRE BEHAVIOR FORECAST

FORECAST NUMBER: 1	TYPE OF FIRE: Vegetation
FIRE NAME: Lick Creek-Green Ridge Fires	OPERATIONAL PERIOD: Jul 27, 2021
DATE ISSUED: July 26, 2021	TIME ISSUED: 1930
UNIT: WA-Umatilla National Forest	SIGNED: Dan O'Connor Fire Behavior Analyst (FBAN) 

WEATHER SUMMARY: See detailed Fire Weather Forecast in IAP

FUELS:

Fire areas include a range of conifer systems, from higher elevation Sub Alpine Fir and Engelmann Spruce, to Doug-Fir, Grand Fir and Lodgepole Pine under 5000', and Ponderosa Pine in the lower elevations of the Forest. Outside of the 2006 Columbia Complex and the 2015 Grizzly Complex, all forested areas have extensive dead and down and ladder fuels that will work together to elevate fire into the crowns and generate short range spotting.

The area is currently classified as 'Exceptional' drought by the US Drought Monitor, with Energy Release Components currently setting daily record highs, and approaching all time high levels. You may see some resistance to spread in brush and re-prod areas, but these veg structures are losing moisture daily. Heavy dead and down fuels will likely burn completely, holding heat and actively consuming through all hours of the day.

EXPECTED FIRE BEHAVIOR: *Based on the Warmest, Driest, Windiest Conditions Forecasted*

<u>Maximum Spotting Distance</u> 0.10 mile	<u>Fuel Type/Model</u>	<u>Maximum Rate of Spread (chains/hour)</u>	<u>Maximum Flame Length (feet)</u>
<u>Probability of Ignition</u> 80-90%	Timber litter and understory TU5/TL4	Head 5-6 ch/hr Flank 2-3 ch/hr	Head 4-6 ft Flank 2-3 ft
	Grass/Shrub GS1	Head 22-28 ch/hr Flank 4-5 ch/hr	Head 4- 5 ft Flank 1-3 ft
Expect active to very active fire behavior			

GENERAL/Potential:

DAY: Expect isolated areas of active fire behavior with low spread in the timber litter, potential for isolated torching in the interior unburned islands and adjacent to control lines. Spotting up to .10 mile is possible primarily in the mature spruce/fir timber type. Expect surface fire with creeping, smoldering and backing/flanking. Look for Green Ridge to become very active mid-afternoon. With current ERC values and drought conditions even light wind speeds will contribute to very active fire behavior.

SPECIFIC:

Green Ridge: Anticipate rollout and active backing further north into the Tucannon River drainage. Some slope driven runs to the east and west of the most active spots could occur with any afternoon clearing. Fire will also continue to churn south towards West Butte Ridge with fuel driven ground fire and occasional isolated single tree and group torching. Active burning will also occur in the large unnamed drainage south of H-37, with more rollout, backing, and potential for slope driven runs with favorable topographic support. Expect active spotting downwind of these runs in all areas.

Lick Creek: Plenty of interior burning will occur within the fire area, especially along the southern and western flanks. Be especially heads up of any group torching with winds pushing embers across containment lines, as there are multiple large drainages lacking recent fire history to the south and west that would be very receptive to spotting.

AIR OPERATIONS:

Sunrise: 0529, Civil Twilight ends: 2102

SAFETY:

Transition is coming. Risks to fireline personnel increase significantly during transfer of command periods regardless of the size or complexity of the incident. There is a increased potential for serious injuries, or incidents. Anchor in to the basics, share information with new team and be proactive in mitigating the risks by proper implementation of LCES—Lookout, Communications, Escape Routes, and Safety Zones.

S A F E T Y M E S S A G E

Lick – Green Ridge Fire

July 27, 2021

USE **L**OOKOUTS, **C**OMMUNICATIONS, **E**SCAPE ROUTES, **S**AFETY ZONE
TRANSITION TO TEAM 12

- ✓ **Snags** continue to be a major hazard. Fire has been burning for weeks expect more snags to come down as burning and smoldering around their base reduces the structural integrity.
- ✓ **Situational Awareness**
 - Transition has taken place, Identify and know who you are working for and their expectations as new overhead are getting into place.
 - Resources are changing learn and understand each other's capabilities.
 - Communication are relocating to new ICP, establish commo before engaging. Insure you have identified the weak areas in the communication links.

Establishing an expectation that people at all levels communicate effectively by practicing the Five Communications Responsibilities.

- ✓ Communicating clear leader's intent, making sure all team members understand the end state and the objectives needed to reach the end state.
 - ✓ Defining roles and responsibilities so all team members have a clear picture of what they are supposed to do and how they fit into the bigger picture.
 - ✓ Tracking situation status so team members understand what progress has been made and can alert others when deviations occur.
 - ✓ Developing contingency plans to extend decisional space.
 - ✓ Maintaining the advantage over the environment by planning for error or unexpected events and calculating responses in advance.
-
- ✓ **Heavy Equipment** – Ensure all personnel are visible to dozers processors, maintain communications and mitigate overhead and rolling hazards. Maintain adequate separation between dozers and crews. Utilize traffic control on roads when transporting dozers to different parts of the fire.

Prepared by: Mike Seymour - Safety Officer -(T) Date: 07/26/2021



ASSIGNMENT LIST (ICS 204 WF)

CONTROLLED UNCLASSIFIED
INFORMATION//BASIC

1. Incident Name:	2. Operational Period:	3. Branch	Division
LICK CREEK/GREEN RIDGE	Date From: 07/27/21 Date To: 07/27/21 Time From: 0600 Time To: 2000	GREEN RIDGE	A/G
4. Operations Personnel:		Page 1 of 2 Alpha/Golf	

Operations Section Chief: John Owings, Michael Page(T)	Night Ops:
Branch Director:	Branch Safety:
Division/Group Supervisor: Kevin Labella, Ross Fielder(T)	Air Attack: Kevin King, Mike Stout

5. Resources Assigned:		** Resources Below in Bold are 12 Hour **					
Resource Identifier	ALS	LWD	Leader	Personnel	Request #	Hours	Reporting Location
TFLD Blake GR		7/27	Blake	1	O-37	0600-2000	Dayton ICP
HC2 MP Forestry <i>No Show</i>		8/2	Moreno	20	C-9008	0600-2000	Dayton ICP
HC2 First Choice		7/29	Mora	20	C-9030	0600-2000	Dayton ICP
WFM2 Galice		8/4	Galice	10	O-246	0600-2000	Dayton ICP
ENG3 Buckskin		8/8	Weatherford	4	E-108	0600-2000	Dayton ICP
ENG6 Rock Creek		8/7	Mitchell	3	E-111	0600-2000	Dayton ICP
WTT2 Christman Trucking GR		7/28	Christman	1	E-2	0600-2000	Dayton ICP
WTT2 Overpeck GR		8/5	Melton	1	E-3	0600-2000	Dayton ICP
WTS2 Panther DG		7/28 8/5	Davis	1	E-45	0600-2000	Dayton ICP
WTS2 Able GR		8/2	Smith	1	E-95	0600-2000	Dayton ICP
WTS2 Alder Creek DG		7/27	Beaman	1	E-43	0600-2000	Dayton ICP
WTS2 Del Shull DG		7/30	Andrews	1	E-47	0600-2000	Dayton ICP
WTS3 Northern		7/27	Jones	2	E-64	0600-2000	Dayton ICP
GRD Rude Logging		7/30	Moore	2	E-90	0600-2000	Dayton ICP

6. Work Assignments:
 Continue and improve where needed on Line Prep of Goodman Camp along Skyline Road (46) and Junction 4608 to Oregon Butte Lookout
 Monitor Fire Line task action as needed to ensure that existing structures and infrastructures and do not sustain further damage
 Provide for structure protection to Little Turkey Recreation Residence Area

7. Special Instructions:
 Communicate with adjacent Divisions and Firing Group
 Review 204

8. Communications

Name	Ch	Function	Rx Freq	Rx Tone	Tx Freq	Tx Tone	Notes
SEE ICS 205 COMM PLAN							

9. Prepared by: Name: Josh Clark, Mike Yeun(T) RESL Signature:

ICS 204 Date/Time: 7/26/2021 2200 Personnel Count: 68

ASSIGNMENT LIST (ICS 204 WF)

CONTROLLED UNCLASSIFIED
INFORMATION/BASIC

1. Incident Name:		2. Operational Period:				3. Branch		Division	
LICK CREEK/GREEN RIDGE		Date From: 07/27/21	Date To: 07/27/21			GREEN RIDGE		A/G	
		Time From: 0600	Time To: 2000						
4. Operations Personnel:						Page 2 of 2		Alpha/Golf	
Operations Section Chief: John Owings, Michael Page(T)				Night Ops:					
Branch Director:				Branch Safety:					
Division/Group Supervisor: Kevin Labella, Ross Fielder(T)				Air Attack: Kevin King, Mike Stout					
5. Resources Assigned:		** Resources Below in Bold are 12 Hour **							
Resource Identifier	ALS	LWD	Leader	Personnel	Request #	Hours	Reporting Location		
FEL1 Iron Triangle 1		8/5	Clark	2	E-100	0600-2000	Dayton ICP		
FEL1 Iron Triangle 2		8/6	McConnell	2	E-101	0600-2000	Dayton ICP		
FMOD LL Meadow GR		8/1	Ward	2	O-117	0600-2000	Dayton ICP		
SOF1 Benedict		7/27	Benedict	1	O-84	0600-2000	Dayton ICP		
SOF2 Helm		8/7	Helm	1	O-127	0600-2000	Dayton ICP		
REMS 10 DG		7/31	Mack	4	E-58	0600-2000	Dayton ICP		
REMS 2 GR		7/30	Dean	4	E-76	0600-2000	Dayton ICP		
Ambulance 4 DG		8/8	Day/Dulin	2	E-61	0600-2000	Dayton ICP		
EMPF Fischer/Forsythe		7/31	Fischer/Forsythe	2	E-77	0600-2000	Dayton ICP		
READ Santillan		8/4	Santillan	1	O-239	0600-2000	Dayton ICP		
<i>FEL1 McClellan</i>			<i>(from m)</i>		<i>E-80</i>				
<i>FMOD A&E Tree</i>			<i>(from m)</i>		<i>O-118</i>				
<i>FMOD United Fallers</i>			<i>(from m)</i>		<i>O-164</i>				
6. Work Assignments:									
Continue and improve where needed on Line Prep of Goodman Camp along Skyline Road (46) and Junction 4608 to Oregon Butte Lookout									
Monitor Fire Line task action as needed to ensure that existing structures and infrastructures and do not sustain further damage									
Provide for structure protection to Little Turkey Recreation Residence Area									
7. Special Instructions:									
Communicate with adjacent Divisions and Firing Group									
Review 204									
8. Communications									
Name	Ch	Function	Rx Freq	Rx Tone	Tx Freq	Tx Tone	Notes		
SEE ICS 205 COMM PLAN									
9. Prepared by: Name:									
Josh Clark, Mike Yeun(T)			RESL		Signature: <i>Michael Yeun</i>				
ICS 204		Date/Time: 7/26/2021		2200		Personnel Count: 21			

ASSIGNMENT LIST (ICS 204 WF)

CONTROLLED UNCLASSIFIED
INFORMATION//BASIC

1. Incident Name: LICK CREEK/GREEN RIDGE	2. Operational Period: Date From: 07/27/21 Date To: 07/27/21 Time From: 0600 Time To: 2000	3. Branch Division GREEN RIDGE K Page 1 of 1 Kilo
---	---	--

4. Operations Personnel:	
Operations Section Chief: John Owings, Michael Page(T) Branch Director: Division/Group Supervisor: Kristian Litz	Night Ops: Branch Safety: Air Attack: Kevin King, Mike Stout

5. Resources Assigned:	** Resources Below in Bold are 12 Hour **							
Resource Identifier	ALS	LWD	Leader	Personnel	Request #	Hours	Reporting Location	
TFLD Rieken		8/3	Rieken	1	O-142	0600-2000	Tucannon Spike	
HC2 OR-UMF VET CREW		8/5		20		0600-2000	Tucannon Spike	
HC2 J Franco DG		7/28	Quevedo	20	C-4	0600-2000	Tucannon Spike	
HC2 OC Forestry GR		7/27	Colin	20	C-20	0600-2000	Tucannon Spike	
ENG4 David Carroll GR		8/6	Garcia	3	E-113	0600-2000	Tucannon Spike	
WTT2 1A Construction		8/2	Bates	1	E-1	0600-2000	Tucannon Spike	
WTS2 Whitewater GR		7/31	White	1	E-56	0600-2000	Tucannon Spike	
REMS 1 GR		8/2	Hoover	4	E-21	0600-2000	Tucannon Spike	
Ambulance 2 GR		8/2	Rice/Pompeo	2	E-90	0600-2000	Tucannon Spike	
EMPF Soto		8/1	Soto	1	O-56	0600-2000	Tucannon Spike	
EMPF Keffer		7/31	Keffer	1	O-36	0600-2000	Tucannon Spike	
READ Augir		8/5	Augir	1		0600-2000	Tucannon Spike	

6. Work Assignments:
 Continue and improve road prep where needed along 4713 Road
 Evaluate and improve handline construction from Div G/K break to Panjab
 Improve handline heading Northeast from DP-261 to DIV K/M break H-33
 Communicate with Firing Group with holding resources as needed
 Communicate with adjacent Divisions and Firing Group
 Review 204

8. Communications							
Name	Ch	Function	Rx Freq	Rx Tone	Tx Freq	Tx Tone	Notes
SEE ICS 205 COMM PLAN							

9. Prepared by: Name:	Josh Clark, Mike Yeun(T)	RESL	Signature:
ICS 204	Date/Time: 7/26/2021 2200	Personnel Count: 75	

ASSIGNMENT LIST (ICS 204 WF)

CONTROLLED UNCLASSIFIED
INFORMATION//BASIC

1. Incident Name: LICK CREEK/GREEN RIDGE	2. Operational Period: Date From: 07/27/21 Date To: 07/27/21 Time From: 0600 Time To: 2000	3. Branch Division GREEN M RIDGE Mike Page 1 of 2
---	---	--

4. Operations Personnel:	
Operations Section Chief: John Owings, Michael Page(T)	Night Ops:
Branch Director:	Branch Safety:
Division/Group Supervisor: Andres Juarez	Air Attack: Kevin King, Mike Stout

5. Resources Assigned:	** Resources Below in Bold are 12 Hour **						
Resource Identifier	ALS	LWD	Leader	Personnel	Request #	Hours	Reporting Location
TFLD White		8/4	White	1	O-161	0600-2000	Tucannon Spike
HC2 Mosqueda GR		8/2	Rosas	20	C-22	0600-2000	Tucannon Spike
WTS2 MVP Team DG		7/31	Konrad	1	E-48	0600-2000	Tucannon Spike
WTS3 Bennett		7/28	Hale	1	E-65	0600-2000	Tucannon Spike
DOZ2 Overpeck GR		8/4	Overpeck	1	E-4	0600-2000	Tucannon Spike
DOZ3 Bruce Young GR		8/6	Nicol	2	E-85	0600-2000	Tucannon Spike
SKD1 Wyeast GR		7/30	Douglas	2	E-83	0600-2000	Tucannon Spike
MAST Eagle CAP		8/4	Fischer	2	E-57	0600-2000	Tucannon Spike
MAST Bruce Young GR		7/30	Gentry	2	E-69	0600-2000	Tucannon Spike
MAST Eagle CAP GR		7/30	Case	2	E-70	0600-2000	Tucannon Spike
MAST Hayden 1 GR		7/30	Hayden	2	E-71	0600-2000	Tucannon Spike
MAST Hayden 2 GR		7/30	Hayden	2	E-72	0600-2000	Tucannon Spike
CHIP Big Bark GR		7/30	Palmer	3	E-60	0600-2000	Tucannon Spike

6. Work Assignments:
Continue and improve road prep on 4022 Road from H35 DIVS K/M break East to H71 DIVS M/P break

7. Special Instructions:
Communicate with adjacent Divisions and Firing Group
Review 204

8. Communications							
Name	Ch	Function	Rx Freq	Rx Tone	Tx Freq	Tx Tone	Notes
SEE ICS 205 COMM PLAN							

9. Prepared by: Name:	Josh Clark, Mike Yeun(T)	RESL	Signature:
ICS 204	Date/Time: 7/26/2021	2200	Personnel Count: 41

ASSIGNMENT LIST (ICS 204 WF)

CONTROLLED UNCLASSIFIED
INFORMATION//BASIC

1. Incident Name: LICK CREEK/GREEN RIDGE	2. Operational Period: Date From: 07/27/21 Date To: 07/27/21 Time From: 0600 Time To: 2000	3. Branch Division GREEN M RIDGE Page 2 of 2 Mike
---	---	--

4. Operations Personnel: Operations Section Chief: John Owings, Michael Page(T) Branch Director: Division/Group Supervisor: Andres Juarez		Night Ops: Branch Safety: Air Attack: Kevin King, Mike Stout
---	--	---

5. Resources Assigned:	** Resources Below in Bold are 12 Hour **							
Resource Identifier	ALS	LWD	Leader	Personnel	Request #	Hours	Reporting Location	
FEL1 McClellan GR		7/27	McClellan	2	E-80	0600-2000	Tucannon Spike	
FMOD A&E Tree GR		8/2	Wilke	1	O-118	0600-2000	Tucannon Spike	
FMOD United Fallers		8/4	Akers	2	O-164	0600-2000	Tucannon Spike	
SOFR Shook		8/9	Shook	1	O-257	0600-2000	Tucannon Spike	
Ambulance 3 DG		8/6	Bullman/Villasista	2	E-60	0600-2000	Tucannon Spike	
EMPF Flores		7/28	Flores	1	O-53	0600-2000	Tucannon Spike	
READ Roe		8/7	Roe	1	O-186	0600-2000	Tucannon Spike	
READ Marquardt		8/5	Marquardt	1	O-212	0600-2000	Tucannon Spike	

6. Work Assignments:
Continue and improve road prep on 4022 Road from H35 DIVS K/M break East to H71 DIVS M/P break

7. Special Instructions:
Communicate with adjacent Divisions and Firing Group
Review 204

8. Communications

Name	Ch	Function	Rx Freq	Rx Tone	Tx Freq	Tx Tone	Notes
SEE ICS 205 COMM PLAN							

9. Prepared by: Name: Josh Clark, Mike Yeun(T) RESL Signature:

ICS 204 Date/Time: 7/26/2021 2200 Personnel Count: 11

ASSIGNMENT LIST (ICS 204 WF)

CONTROLLED UNCLASSIFIED
INFORMATION/BASIC

1. Incident Name:	2. Operational Period:	3. Branch
LICK CREEK/GREEN RIDGE	Date From: 07/27/21 Date To: 07/27/21 Time From: 0600 Time To: 2000	LICK
4. Operations Personnel:		Page 1 of 1

Operations Section Chief: John Owings, Michael Page(T)	Night Ops:
Branch Director: Robert Szczepandek	Branch Safety:
Division/Group Supervisor:	Air Attack: Kevin King, Mike Stout

5. Resources Assigned:	** Resources Below in Bold are 12 Hour **						
Resource Identifier	ALS	LWD	Leader	Personnel	Request #	Hours	Reporting Location
TFLD(T) Turner		7/29	Turner	1	O-167	0600-2000	Tucannon Spike
ENG4 Rattlesnake DG		8/14	Worford	3	E-26	0600-2000	Tucannon Spike
ENG4 Fire Control DG		8/8	Fewkes	3	E-51	0600-2000	Tucannon Spike
ENG6 Hek Jones		8/8	Sullivan	3	E-103	0600-2000	Tucannon Spike
ENG6 Peoples Valley		8/8	Hernandez	3	E-110	0600-2000	Tucannon Spike
WTS2 Ash Kickers DG		8/2	Witters	1	E-15	0600-2000	Tucannon Spike
WTS2 Minam River DG		8/6	Huffman	1	E-40	0600-2000	Tucannon Spike
WTT2 Swanson DG		8/7	Dyer	1	E-78	0600-2000	Tucannon Spike
DOZ3 Swanson Logging DG		8/2	Pearson	2	E-69	0600-2000	Tucannon Spike
SKD1 Swanson Logging 1 DG		8/3	Pearson	1	E-75	0600-2000	Tucannon Spike
SKD1 Swanson Logging 2 DG		8/1	Roby	1	E-76	0600-2000	Tucannon Spike
FEL1 Swanson Logging 1 DG		8/3	Carter	1	E-70	0600-2000	Tucannon Spike
FEL1 Swanson Logging 2 DG		8/6	Jerad	1	E-71	0600-2000	Tucannon Spike
FEL1 Swanson Logging 3 DG		8/1	Zaugg	1	E-72	0600-2000	Tucannon Spike
FEL2 Swanson Logging DG		8/6	Swanson	1	E-73	0600-2000	Tucannon Spike
RAT1 DG		7/31	Howell/Derienzo	2	E-57	0600-2000	Tucannon Spike
Ambulance 6		7/30	Gomes/Hicks	2	E-39	0600-2000	Tucannon Spike
EMTF Augustin		7/30	Augustin	1	O-34	0600-2000	Tucannon Spike
EMTF Ocampo		8/1	Ocampo	1	O-35	0600-2000	Tucannon Spike

6. Work Assignments:
 Patrol and Mop-up as needed to secure fire's edge
 Continue to look for possible spot fires
 Take action where safe and as needed

7. Special Instructions:

8. Communications

Name	Ch	Function	Rx Freq	Rx Tone	Tx Freq	Tx Tone	Notes
SEE ICS 205 COMM PLAN							

9. Prepared by: Name: Josh Clark, Mike Yeun(T) RESL

Signature:

ICS 204 Date/Time: 7/26/2021 2200 Personnel Count: 29

ASSIGNMENT LIST (ICS 204 WF)

CONTROLLED UNCLASSIFIED
INFORMATION//BASIC

1. Incident Name: LICK CREEK/GREEN RIDGE	2. Operational Period: Date From: 07/27/21 Date To: 07/27/21 Time From: 0600 Time To: 2000	3. Branch Division GREEN RIDGE FIRING GROUP
4. Operations Personnel:		Page 1 of 1

Operations Section Chief: John Owings, Michael Page(T)	Night Ops:
Branch Director:	Branch Safety:
Division/Group Supervisor: Jason Flores, Andy Wordin(T)	Air Attack: Kevin King, Mike Stout

5. Resources Assigned:	** Resources Below in Bold are 12 Hour **						
Resource Identifier	ALS	LWD	Leader	Personnel	Request #	Hours	Reporting Location
TFLD Jones GR		8/5	Jones	1	O-147	0600-2000	Tucannon Spike
HC1 Chena GR		7/31	Sager	21	C-16	0600-2000	Tucannon Spike
HC1 Lakeview IHC		8/6	Blofsky	24	C-29	0600-2000	Tucannon Spike
HC2 Franco Reforestation		7/28	Coronado	20	C-3	0600-2000	Tucannon Spike
ENG5 Methow River		7/29	Munoz	3	E-84	0600-2000	Tucannon Spike
ENG6 S&L Services 1		7/28	Rushlow	3	E-83	0600-2000	Tucannon Spike
ENG6 S&L Services 2		7/30	Adkins	3	E-95	0600-2000	Tucannon Spike
ENG6 Bailey		7/30	Bailey	2	E-94	0600-2000	Tucannon Spike
WTS2 Northern		8/4	Ackerson	1	E-82	0600-2000	Tucannon Spike
DOZ2 Alpine GR		8/2	Briggs	2	E-93	0600-2000	Tucannon Spike
EMTF Soloman		8/3	Soloman	1	O-52	0600-2000	Tucannon Spike
EMPF Chandler		8/1	Chandler	1	O-31	0600-2000	Tucannon Spike

6. Work Assignments:
Continue prep for firing operations from the 4713 Road heading North to DP-261

7. Special Instructions:
Communicate with DIVS when conducting firing operations and needs for holding resources

8. Communications							
Name	Ch	Function	Rx Freq	Rx Tone	Tx Freq	Tx Tone	Notes
SEE ICS 205 COMM PLAN							

9. Prepared by: Name: Josh Clark, Mike Yeun(T) RESL Signature:

ICS 204 Date/Time: 7/26/2021 2200 Personnel Count: 82

ASSIGNMENT LIST (ICS 204 WF)

CONTROLLED UNCLASSIFIED
INFORMATION//BASIC

1. Incident Name: LICK CREEK/GREEN RIDGE	2. Operational Period: Date From: 07/27/21 Date To: 07/27/21 Time From: 0600 Time To: 2000	3. Branch CONTINGENCY
---	---	--

4. Operations Personnel:		Page 1 of 1
Operations Section Chief: John Owings, Michael Page(T)	Night Ops:	
Branch Director: Al Ward, Greg Overacker	Branch Safety:	
Division/Group Supervisor:	Alr Attack: Kevin King, Mike Stout	

5. Resources Assigned:	** Resources Below in Bold are 12 Hour **					Hours	Reporting Location
Resource Identifier	ALS	LWD	Leader	Personnel	Request #		
ENG3 Concho		8/1	Rexroat	4	E-92	0600-2000	Tucannon Spike
ENG3 Taylor		8/1	Hatfield	4	E-93	0600-2000	Tucannon Spike
ENG4 Chewack		7/28	Stark	3	E-85	0600-2000	Tucannon Spike
EMTF Deak		8/1	Deak	1	O-47	0600-2000	Tucannon Spike
EMTF Jonassen		8/9	Jonassen	1	O-196	0600-2000	Tucannon Spike
<i>FEL2 W YEAST</i>			<i>Sandoz</i>	<i>2</i>	<i>E-102</i>		
<i>CHIP Big Bark</i>			<i>Fulbright</i>	<i>3</i>	<i>E-57</i>		
<i>CHIP Saylor</i>			<i>Farmer</i>	<i>3</i>	<i>E-58</i>		
<i>CHIP Big Bark</i>			<i>Fromm</i>	<i>3</i>	<i>E-59</i>		
<i>CHIP Big Bark</i>			<i>Melton</i>	<i>3</i>	<i>E-62</i>		
<i>CHIP ASI Arden</i>			<i>Cervantes</i>	<i>3</i>	<i>E-84</i>		
<i>EMOD United Fallers</i>			<i>Akers</i>	<i>2</i>	<i>O-165</i>		

6. Work Assignments:
 Complete structure assessments
 Gather intel for contingency plan


7. Special Instructions:
 Communicate with adjacent Divisions and Firing Group
 Review 204

8. Communications							
Name	Ch	Function	Rx Freq	Rx Tone	Tx Freq	Tx Tone	Notes
SEE ICS 205 COMM PLAN							

9. Prepared by: Name: Josh Clark, Mike Yeun(T) RESL Signature: *Marked Yeun*

INCIDENT RADIO COMMUNICATIONS PLAN (ICS 205)

Controlled Unclassified Information//Basic

1. Incident Name: LICK CREEK FIRE		2. Date/Time Prepared: Date: 07/26/2021 Time: 2302		3. Operational Period: Date/Time From: 07/27/2021 0600 Date/Time To: 07/27/2021 2000		DAY TUE	TUE			
4. Basic Radio Channel Use:										
Zone Group	Ch #	Function	Channel Name/Trunked Radio System Talkgroup	Assignment	RX Freq	RX Tone/NAC	TX Freq	TX Tone/NAC	Mode (A, D, or M)	Remarks
LICK CREEK	1	COMMAND	CMD 1	OUT OF SERVICE					A	Removed from Service, Unavailable for use.
LICK CREEK	2	COMMAND	CMD 2	COMMAND	170.4125N	131.8	165.9625N	131.8	A	ON PINKHAM BUTTE LINKED Green Ridge
LICK CREEK	3	COMMAND	CMD 3	COMMAND	170.0250N	131.8	165.4500N	131.8	A	CLEARWATER LOOKOUT Linked to Green Ridge
LICK CREEK	4	COMMAND	CMD 4	OUT OF SERVICE					A	
LICK CREEK	5	TACTICAL	TAC 5	LICK BRANCH	168.0500N	131.8	168.0500N	131.8	A	
LICK CREEK	6	TACTICAL	TAC 6	UNASSIGNED	168.6000N	131.8	168.6000N	131.8	A	
LICK CREEK	7	TACTICAL	TAC 7	UNASSIGNED	166.7250N	131.8	166.7250N	131.8	A	
LICK CREEK	8	TACTICAL	TAC 8	UNASSIGNED	166.7750N	131.8	166.7750N	131.8	A	
LICK CREEK	9	TACTICAL	TAC 9	UNASSIGNED	168.2500N	131.8	168.2500N	131.8	A	
LICK CREEK	10	TACTICAL	TAC 10	UNASSIGNED	168.2000N	131.8	168.2000N	131.8	A	
LICK CREEK	11	COMMAND	CMD 11	COMMAND	172.5500N	131.8	169.5500N	131.8	A	LOCATED NEAR WENATCHEE GS LINKED TO Green Ridge
LICK CREEK	12	COMMAND	COTTWD	LOCAL RPTR	173.7750N	131.8	164.8250N	127.3	A	LOCATED 18 M SE OF POMEROY
LICK CREEK	13	AIR TO GROUND	VMED28	MED A/G	155.3400N		155.3400N		A	USE WITH AIR AMBULANCE
LICK CREEK	14	AIR TO GROUND	A/G PRI	A/G	169.2000N		169.2000N		A	
LICK CREEK	15	AIR TO GROUND		UNAVAILABLE					A	REASSIGNED TO GREEN RIDGE FIRE.
LICK CREEK	16	AIR GUARD	AIRGUARD	AIR GUARD	168.6250N		168.6250N	110.9	A	Emergency Aircraft Contact
5. Special Instructions:										
6. Prepared By (Communications Unit Leader)				Name: MIKE GREENE		Signature: 		Date/Time: 07/26/2021 2302		
ICS 205				IAP Page						

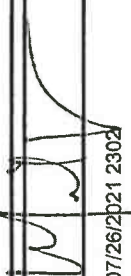
INCIDENT RADIO COMMUNICATIONS PLAN (ICS 205)

Controlled Unclassified Information//Basic

1. Incident Name:		2. Date/Time Prepared:		3. Operational Period: DAY	
LICK CREEK FIRE		Date: 07/26/2021 Time: 2302	Date/Time From: 07/27/2021 0600	Date/Time To: 07/27/2021 2000	TUE TUE TUE


4. Basic Radio Channel Use:										
Zone Group	Ch #	Function	Channel Name/Trunked Radio System Talkgroup	Assignment	RX Freq	RX Tone/NAC	TX Freq	TX Tone/NAC	Mode (A,D, or M)	Remarks
GREENRI DGE	1	TACTICAL	BRII TAC 1	DIV K	168.0500N	151.4	168.0500N	151.4	A	
GREENRI DGE	2	TACTICAL	BRII TAC 2	DIV M	168.6000N	151.4	168.6000N	151.4	A	
GREENRI DGE	3	TACTICAL	BRII TAC 3	CONTINGENCY	166.7250N	151.4	166.7250N	151.4	A	USE ON 4620 ROAD. ANNOUNCE WHEN TRAVELING
GREENRI DGE	4	TACTICAL	BRII TAC 4	DIV A/G	166.7750N	151.4	166.7750N	151.4	A	
GREENRI DGE	5	TACTICAL	BRII TAC 5	DIV P/S	168.2500N	151.4	168.2500N	151.4	A	
GREENRI DGE	6	TACTICAL	BRII TAC 6	FIRING GROUP	168.2000N	151.4	168.2000N	151.4	A	
GREENRI DGE	7	COMMAND	BRII CMD 7	COMMAND	170.0000N	151.4	166.6750N	151.4	A	LITTLE TURKEY TAIL LINKED TO CMD 8 & 9
GREENRI DGE	8	COMMAND	BRII CMD 8	COMMAND	170.6875N	151.4	166.5750N	151.4	A	TALLOW FLATS LINKED TO CMD 7 & 9
GREENRI DGE	9	COMMAND	BRII CMD 9	COMMAND	170.4250N	151.4	168.0750N	151.4	A	CHASE MTN LINKED TO CMD 7 & 8
GREENRI DGE	10	COMMAND	BRII CMD 10	COMMAND	172.0250N	151.4	162.1750N	151.4	A	HOPKINS RIDGE LINK 7, 8, & 9
GREENRI DGE	11	COMMAND	ICP LINK	COMMAND	172.0750N	151.4	162.2000N	151.4	A	LINK ICP USE ONLY
GREENRI DGE	12	AIR TO GROUND	V/MED 28	MEDICAL A/G	155.3400N		155.3400N		A	A/G USE WITH AIR AMBULANCE
GREENRI DGE	13	AIR TO GROUND	A/G LOGISTICS		167.0750N		167.0750N		A	SLING LOADS AND TROOP SHUTTLES
GREENRI DGE	14	AIR TO GROUND	A/G PRIMARY		168.2750N		168.2750N		A	
GREENRI DGE	15	AIR TO GROUND	A/G SECONDARY		168.5250N		168.5250N		A	
GREENRI DGE	16	AIR GUARD	AIR GUARD		168.6250N		168.6250N	110.9	A	USE FOR AIRCRAFT EMERGENCY CONTACT

5. Special Instructions:			
---------------------------------	--	--	--

6. Prepared By	(Communications Unit Leader)	Name: MIKE GREENE	Signature: 
ICS 205	IAP Page	Date/Time: 07/26/2021 2302	

INCIDENT RADIO COMMUNICATIONS PLAN (ICS 205)

Controlled Unclassified Information//Basic

1. Incident Name: LICK CREEK FIRE		2. Date/Time Prepared: Date: 07/26/2021 Time: 2302		3. Operational Period: DAY		Date/Time To: 07/27/2021 2000				
4. Basic Radio Channel Use:										
Zone Group	Ch #	Function	Channel Name/Trunked Radio System Talkgroup	Assignment	RX Freq	RX Tone/NAC	TX Freq	TX Tone/NAC	Mode (A, D, or M)	Remarks
IA	1	COMMAND	ST ASOTIN	LOCAL RPTR	159.4200N	D365	151.2950N	D365	A	6 MILES W OF ANATONE
IA	2	COMMAND	COTTNWD	LOCAL RPTR	173.7750N	131.8	164.8250N	127.3	A	18 MILES SE OF POMEROY
IA	3	COMMAND	SADDLE	LOCAL RPTR	173.7750N	131.8	164.8250N	146.2	A	29 MILES SE OF POMEROY
IA	4	COMMAND	OREGON	LOCAL RPTR	173.7750N	131.8	164.8250N	167.9	A	25 MILES S OF POMEROY
IA	5	COMMAND	DIAMOND	LOCAL RPTR	173.7750N	131.8	164.8250N	151.4	A	
IA	6	TACTICAL	DNR COM	TACTICAL	151.4150N	103.5	151.4150N	103.5	A	
IA	7	TACTICAL	DNR TAC1	TACTICAL	151.3100N	103.5	151.3100N	103.5	A	
IA	8	TACTICAL	DNR TAC2	TACTICAL	151.3400N	103.5	151.3400N	103.5	A	
IA	9	TACTICAL	DNR TAC3	TACTICAL	151.3500N	103.5	151.3500N	103.5	A	
IA	10	TACTICAL	REDNET	TACTICAL	153.8300N		153.8300N		A	
IA	11	TACTICAL	UMF-TAC	TACTICAL	168.2375N	131.8	168.2375N	131.8	A	
IA	12	AIR TO GROUND	DNR A/G 1	LOCAL A/G	159.2700N	103.5	159.2700N	103.5	A	
IA	13	AIR TO GROUND	A/G 9	LOCAL A/G	166.9125N		166.9125N		A	
IA	14	AIR TO GROUND	A/G 44	LOCAL A/G	167.6250N		167.6250N		A	
IA	15	AIR TO GROUND	VMED28	MEDICAL A/G	155.3400N		155.3400N		A	
IA	16	AIR GUARD	AIR GUARD	AIR GUARD	168.6250N		168.6250N		A	Emergency Aircraft Contact
5. Special Instructions:										
6. Prepared By (Communications Unit Leader)				Name: MIKE GREENE		Signature: 		Date/Time: 07/26/2021 2802		
ICS 205				IAP Page						

AIR OPERATIONS SUMMARY 220 Prepared By: JoAnn Overacker Prepared: 07/26/2021 Prepared Time: 1900 hrs.

1. INCIDENT NAME: LICK CREEK/GREEN RIDGE **2. OPERATIONAL PERIOD** 07/27/2021 **START TIME:** 0730 **END TIME:** 2130 **SUNRISE:** 0527 **SUNSET:** 2029

3. REMARKS (Safety Notes, Hazards, Air Operations Special Equipment, etc.).
Leader's Intent for Aviation
TASK:
 PROVIDE AVIATION SUPPORT TO RESOURCES WITH WATER/RETARDANT DROPS, PASSENGER, CARGO AND RECONNAISSANCE FLIGHTS FOR OPERATIONS PERSONNEL WHILE ENSURING SAFE AVIATION OPERATIONS.
PURPOSE:
 KEEP FIRE FROM PROGRESSING TOWARDS IDENTIFIED VALUES (I.E. HOMES, PRIVATE PROPERTY, CULTURAL SITES)
END STATE:
 PROVIDE A SECURE FIRE PERIMETER TO PROTECT AND MINIMIZE THREATS TO PRIVATE LAND AND COMMUNITIES WHILE MINIMIZING UNNECESSARY EXPOSURE TO FIREFIGHTERS, PILOTS AND THE PUBLIC.
 *** Monitor adverse weather, have a plan in place if aircraft cannot fly ***

4. MEDICAL RESPONSE AIRCRAFT:
 1) Liferflight: 911
 2) Shorthaul: Walla Walla AS-350B3
 3) Shorthaul: McCall AS-350B3
 * Follow Medical Plan ICS-206 *

5. TFR:
 Lick Creek 1/2359
 119.5250
 Elbow Creek 1/1754
 134.575
 Helibase:
 Walla Walla Regional Airport (ALW)
 N46°05.552 x W118°17.045

6. PERSONNEL	NAME	PHONE #	7. FREQUENCIES	AM	FM	8. FIXED-WING Avail/ Type/ Make-Model/ N# Base
AOBD (Team 12)	JoAnn Overacker	209-559-1617	A/A Primary TFR	119.5250		ATGS Platforms: AA N400DS & AA N777PN Send daily costs to 2021.greenridge.finance@firenet.gov Helibase email lickcreekhelibase@gmail.com
ASGS	Kyle Johnson	541-280-1320	A/A Secondary	123.7000		
ATGS (ODS)	Kevin Kling	970-558-9451	A/G Branch 1 Primary		169.2000	
ATGS (7PN)	Mike Stout	208-304-4237	A/G Branch 2 Logistics		167.0750	
HEBM Walla Walla	Jason Horstman	541-218-3793	A/G Branch 2 Primary		168.2750	
HEBMT Walla Walla	Jake Hardt	509-690-3361	A/G Branch 2 Secondary		168.5250	
Unmanned Romeo 322	Tim Gibilisco Milton Twong	541-591-6000 916-716-4708				
Mobile Retardant Base	Ben Keane	541-610-9426	AIRGUARD		168.6250 RX/TX 110.9	
Blue Mountain Disp.	Aircraft Desk	541-963-7171	VMED 28		155.3400	

9. HELICOPTERS (Use Additional Sheets as Necessary)

FAA #	TY	MAKE/MODEL	BASE	START	AVAIL	REMARKS	FAA #	TY	MAKE/MODEL	BASE	START	AVAIL	REMARKS
187CH	1	Vertol CH-46	ALW	0830	0900	Bucket	359EV	3	AS-350B3	ALW	0830	0900	Recon, Bucket, PAX, Cargo
12CK	1	Sikorsky SH-3H	ALW	0830	0900	Bucket	684H	3	Bell 407	ALW	0830	0900	Recon, Bucket, PSD, PAX, Cargo
625CK	1	S-61N	ALW	0830	0900	Bucket	Unmanned Romeo 322	UAS	DJI M600		Lakeview IHC		
604CK	1	UH-60	ALW	0830	0900	Bucket							

JoAnn Overacker

10. TASK/ MISSION/ ASSIGNMENT (Type/ function includes: Air Tactical, Retardant, Recon, Personnel Transport, Bucket Operations, SAR, etc.)		MISSION START	FLY FROM	FLY TO
TYPE/FUNCTION	PRIORITY	NAME OF PERSONNEL OR CARGO (if applicable) or instructions for tactical aircraft		
ATGS		0900	LWS	Fire
Water Drops		0900	ALW	Fire
Recon		0900	ALW	Fire
Mapping		0900	ALW	Fire
PSD		0900	ALW	Fire
Initial Attack		0900	ALW	Fire
Mobile Retardant Base		0900	ALW	Fire
			Ski Area	

Helibase, Dip Sites, Pick Up Sites, etc.	Equipment/Resources
See Pilots Map	S-124 Mobil Retardant Base - Green Ridge Fire @ Ski Area
	E-81 T-2 Tender Mobile Retardant - Green Ridge Fire @ Ski Area
	E-73 T-2 Tender Mobile Retardant - Green Ridge Fire @ Ski Area
	E-49 T-2 Tender Mobile Retardant - Green Ridge Fire @ Ski Area
	E-41 T-2 Tender Mobile Retardant - Green Ridge Fire @ Ski Area
	E-91 T-2 Tender Helibase - Green Ridge @ Walla Walla Helibase
	E-20 Helibase Trailer
	S-152 Walla Walla Helibase LUA
	S-295 Blue Wood Ski Area MRB LUA
	S-311 Fish Hatchery Helispot / Parking LUA
	S-# ARFF Walla Walla

Flights above ground level	Wind Restrictions		
	Type 1 Helicopters	Type 2 Helicopters	Type 3 Helicopters
More than 500' AGL	<50kts / Gusts: N/A	<50kts / Gusts: N/A	<50kts / Gusts: N/A
Less than 500' AGL	<40kts / Max Gust Spread: 15kts	<40 kts / Max Gust Spread: 15kts	<30kts / Max Gust Spread: 15kts

Approved by: /s/ Adam J. Kallen, AOBdt



We are here to serve you! There is a lot of moving parts on this assignment. Good communication can go a long way to help us better transition.

Thanks for your cooperation & patience. Let us know if you see something that needs to be fixed so we can work on it.

Friendly HR reminder :

It is not right to treat people unfairly due to their religion beliefs. Practice Mutual Respect

Thanks Bill Otani

Your HRSPs 503 705-5980

Virtual Timekeeping Finance Message

Fire Name: Lick Creek	Fire Name: Dry Gulch	Fire Name: Green Ridge
Fire Number: OR-UMF-000658	Fire Number: WA-SES-020655	Fire Number: WA-UMF-000659
Accounting Code: P6N47M (0614) 221 – LAJ	Accounting Code: PNN45S (1522) 221 – LAG	Accounting Code: P6N5AV (0614) 221 – LSL
Email: 2021.lick.finance@firenet.gov		2021.greenridge.finance@firenet.gov
Finance Phone #'s: (971) 245-0248 or (971) 727-7461		



US Forest Service Fire, Fuels and Aviation Employees charging to B-codes, please remember **to charge any overtime hours to the incident's override and P-code**; B-codes are for Base 8 hours only. Payroll corrections will be required for any overtime charged incorrectly to a B-code. Thank-you.

Finance Documents Needed upon "Check In" (If Not Already Submitted):

Please email these documents or scan the QR Code below, attach & submit.			
Agency Equipment/ Crews:	Overhead:	Contract Equipment/ Contract Crews:	Cooperator:
<ul style="list-style-type: none"> • Manifest - showing employment type (GS or WG) or AD rates if applicable 	<ul style="list-style-type: none"> • AD/Casual Hire Form • If regular Agency please ensure "GS" or "WG" is written on your first CTR 	<ul style="list-style-type: none"> • Agreement • Manifest • Resource Order • Inspections 	<ul style="list-style-type: none"> • Cooperative Agreement • Resource Order

Please submit your CTR/Shift Tickets using the QR code or email address below:

Don't Forget to put your RO # on your CTR/Shift Ticket – Thank You

Lick Creek/Dry Gulch Finance Email: 2021.lick.finance@firenet.gov	Green Ridge Finance Email: 2021.greenridge.finance@firenet.gov
	
Include the Word "Time" in the Subject Line of the Email	

7/27/2021

Lick Creek Fire Tentative Demob List

OVERHEAD

O-53 0700 (BCMG) CHERIE PLOURDE
O-110 0715 (DIVS) LUIS GOMEZ
O-123 0730 (DIVS) DEREK DIETZ
O-122 0745 (TNSP) DAN FOSTER

Green Ridge Fire Tentative Demob List

CREW

C-22 0800 (HC2) MOSQUEDA REFORESTATION
C-21 0815 (HC2) 3B'S FORESTRY

EQUIPMENT

E-23 0700 (HNDW) XTREME - HANDWASHING STATION

Dry Gulch Fire Tentative Demob List

OVERHEAD

O-58 0830 (EMPF) ADAM WHITE
O-17 0845 (TFLD) DAMON LANGE

7/28/2021

Lick Creek Fire Tentative Demob List

EQUIPMENT

E-22 (PU) HRD ENTERPRISES
E-64 (WTS3) NORTHERN CONSTRUCTION

OVERHEAD

O-84 (SOF1) TIM BENEDICT

Dry Gulch Fire Tentative Demob List

OVERHEAD

E-43 (WTS2) ALDER CREEK FIRE

Green Ridge Fire Tentative Demob List

EQUIPMENT

E-20 (TRLR) INCIDENT SOLUTIONS
E-25 (PU) HRD COR ENTERPRISES
E-48 (PU) FORD F-250 WHITE
E-52 (GEN) CORWIN
E-54 (LITE) CORWIN
E-80 (FEL1) MCCLELLAN CONTRACTING

OVERHEAD

O-30 (EMPF) TRAVIS DOGGETT
O-32 (COMT) DARREN CUERTON
O-37 (TFLD) MICHAEL BLAKE
O-44 (SEC2) PHILLIP TAGGART
O-53 (EMPF) BENJAMIN FLORES
O-65 (RADO) ANDREW SAWYER
O-7 (LSC3) SHAUN OLIVER

Incident/Project Name		1. Operational Period				
Lick Creek Fire / Green Ridge		Date/Time July 27, 2021 0600-2000				
2. Ground Ambulance Services						
Name	Complete Address	Phone Contact	ALS (ADVANCED LIFE SUPPORT)	BLS (BASIC LIFE SUPPORT)		
Asotin County Fire District #1		Dial 9-1-1 509-758-2331	Yes			
Columbia FD #3	111 Patit Road Dayton, WA	9-1-1		Advance		
Lewiston Fire Department		Dial 9-1-1	YES			
3. Air Ambulance Services						
Name	Phone / Air to Ground	Capability				
Lifeflight - Lewiston	Call 9-1-1 1-800-232-0911	Rotor- NO HOIST CAPABILITIES				
Lifeflight – Walla Walla	9-1-1 or 1-800-232-0911	Rotor – NO HOIST CAPABILITIES				
Short Haul- Walla Walla	Contact Air Ops	Short haul capable				
Short Haul - McCall	Contact Air Ops	Short haul capable				
4. Hospitals						
Name Complete Address	GPS Datum – WGS 84 DD° MM.MMM' N - Lat DD° MM.MMM' W - Long	Travel Times AIR GRND		Phone	Helipad Yes/No	Level of Care
St. Joseph Regional 415 6 th Street Lewiston, ID	LAT: 46° 25.000' N LONG: 117° 01.460 W VHF: N/A	5 min	13 min	208-799-5799	Yes Rooftop	Level II Cardiac Level II CVA Level III Trauma
Tri State Memorial 1221 Highland Ave Clarkston, WA	LAT: 46° 24.125' N LONG: 117° 03.330' W VHF: N/A	5 min	5 min	509-758-4665	Yes Ground Pad	Level II Cardiac Level II CVA Level IV Trauma
Dayton Memorial 1012 S. Third Street Dayton, WA	LAT: 46° 18.749' N LONG: 117° 58.170' W VHF: N/A	5 min	1 Hr	509-382-9351 (ER)	Yes Ground Pad	Level V Trauma
Walla Walla Providence Medical Center 401 W. Poplar Walla Walla, WA 99362	LAT: 46° 18.749' N LONG: 117° 58.170' W VHF: N/A	10 Min	45 min	509-529-7608	Yes Ground Pad	Level I Cardiac Level II CVA Level III Trauma
Legacy Emanuel Portland, OR	LAT: 45° 32.668' N LONG: 122° 40.293' W VHF: N/A	2.5 Hrs	5 Hrs	503-413-2200	Yes Ground Pad	Level I Trauma/Burn Center
<p>In the event of a medical emergency Contact the Communication Unit and utilize the Medical Incident Report (found on page 118 in the IRPG or the last page of the IAP) to provide information to communications.</p> <p>Local Medical helicopter use air to ground Channel 13 VMED 28</p> <p>Out of area short haul expect an 1 ½ hour response time</p> <p>If an emergency occurs in ICP Please contact Communications at 971-727-7965</p>						
Lick Creek Division D/H/T/W	EMS Responders & Capability	Medic 5 Joel Augustin EMTF Medic 13 Adalberto Ocampo EMTF Ambulance 5 King EMPF, Singhose EMTF, Ambulance 6 Gomes EMPF, Hicks EMTF RAT 1 Howell, DeRienzo				
	Medical Emergency Channel:	Command / 911				
	ETA for Ambulance to Scene:	ALL TIMES ARE APPROXIMATE				
	Air:	5 mins				
	Ground:	15 mins				
	Approved Helispot:	H11 46° 12.160 / -177° 29.680 H10 46° 07.930 / -117° 24.470 H71 46° 12.160 / -117° 34.550 H19 46° 09.210 / -177° 30.910 H16 46° 08.250 / -117° 30.910 H16 46° 06.980 / -177° 28.590				

Green Ridge Division A / G	Emergency Responders & Capability	Medic 11 Eric Waggoner EMPF (assigned to MRB) Medic 18 Adam White EMPF, Medic 23 with UTV , Fischer EMPF, Forsythe EMTF Ambulance 4 Day EMPF, Dulin EMTF REMS 2 Cox, Holt * Dean, Henkle (*EMPF) REMS 10 Mack *, Barth, McDonald, Wasaleski (*EMPF)	
	Medical Emergency Channel	Command/911	
	ETA for Ambulance to Scene:	ALL TIMES ARE APPROXIMATE	
	Air:	10 mins	
	Ground:	15mins	
	Approved Helispot:	H1, H2, H54, H40, H8, H25, H26, H29	
Green Ridge Division K / P / S	Emergency Responders & Capability	Medic 7 , Steve Keffer EMPF Medic 10 Elias Soto EMPF Medic 25 Travis Doggett EMPF Ambulance 2 , Rice EMPF, Pompeo EMTF REMS 1 , Tyler, Hoover, Cooper, Chaffer* *EMPF	
	Medical Emergency Channel	Command/911	
	ETA for Ambulance to Scene:	ALL TIMES ARE APPROXIMATE	
	Air	10 mins	
	Ground	15mins	
	Approved Helispot:	H32, H34, H35, H37, H39, H40	
Green Ridge Division M	Emergency Responders & Capability	Medic 22 Benjamin Flores EMPF Ambulance 3 Bullman EMPF, Villasista EMTF	
	Medical Emergency Channel	Command/911	
	ETA for Ambulance to Scene:	ALL TIMES ARE APPROXIMATE	
	Air	10 mins	
	Ground	15mins	
	Approved Helispot:	H33, H36, H38	
Green Ridge Firing	Emergency Responders & Capability	Medic 3 Daniel Chandler EMPF Medic 24 Daniel Solomon EMTF	
	Medical Emergency Channel	Command/911	
	ETA for Ambulance to Scene:	ALL TIMES ARE APPROXIMATE	
	Air	10 mins	
	Ground	15 mins	
	Helispot		
Green Ridge Contingency	Emergency Responders & Capability	Medic 15 Forrest Deak EMTF	
	Medical Emergency Channel	Command/911	
	ETA for Ambulance to Scene:	ALL TIMES ARE APPROXIMATE	
	Air	10 mins	
	Ground	15 mins	
	Helispot		
5. Date: 7/26/2021	6. Prepared By (MEDL) Gena Fowkes		7. Reviewed By (Safety Officer) --Mike Seymour

MEDICAL PLAN (ICS 206 WF)

Controlled Unclassified Information//Basic

Medical Incident Report

FOR A NON-EMERGENCY INCIDENT, WORK THROUGH CHAIN OF COMMAND TO REPORT AND TRANSPORT INJURED PERSONNEL AS NECESSARY.

FOR A MEDICAL EMERGENCY: IDENTIFY ON SCENE INCIDENT COMMANDER BY NAME AND POSITION AND ANNOUNCE "MEDICAL EMERGENCY" TO INITIATE RESPONSE FROM IMT COMMUNICATIONS/DISPATCH.

Use the following items to communicate situation to communications/dispatch.

1. CONTACT COMMUNICATIONS / DISPATCH (Verify correct frequency prior to starting report)

Ex: "Communications, Div. Alpha. Stand-by for Emergency Traffic."

2. INCIDENT STATUS: Provide incident summary (including number of patients) and command structure.

Ex: "Communications, I have a Red priority patient, unconscious, struck by a falling tree. Requesting air ambulance to Forest Road 1 at (Lat./Long.) This will be the Trout Meadow Medical, IC is TFLD Jones. EMT Smith is providing medical care."

Severity of Emergency / Transport Priority	<input type="checkbox"/> RED / PRIORITY 1 Life or limb threatening injury or illness. Evacuation need is IMMEDIATE <i>Ex: Unconscious, difficulty breathing, bleeding severely, 2° – 3° burns more than 4 palm sizes, heat stroke, disoriented.</i> <input type="checkbox"/> YELLOW / PRIORITY 2 Serious Injury or illness. Evacuation may be DELAYED if necessary. <i>Ex: Significant trauma, unable to walk, 2° – 3° burns not more than 1-3 palm sizes.</i> <input type="checkbox"/> GREEN / PRIORITY 3 Minor Injury or illness. Non-Emergency transport <i>Ex: Sprains, strains, minor heat-related illness.</i>	
Nature of Injury or Illness & Mechanism of Injury		<i>Brief Summary of Injury or Illness (Ex: Unconscious, Struck by Falling Tree)</i>
Transport Request		<i>Air Ambulance / Short Haul/Hoist Ground Ambulance / Other</i>
Patient Location		<i>Descriptive Location & Lat. / Long. (WGS84)</i>
Incident Name		<i>Geographic Name + "Medical" (Ex: Trout Meadow Medical)</i>
On-Scene Incident Commander		<i>Name of on-scene IC of Incident within an Incident (Ex: TFLD Jones)</i>
Patient Care		<i>Name of Care Provider (Ex: EMT Smith)</i>

3. INITIAL PATIENT ASSESSMENT: Complete this section for each patient as applicable (start with the most severe patient)

Patient Assessment: See IRPG page 106

Treatment:

4. TRANSPORT PLAN:

Evacuation Location (if different): (Descriptive Location (drop point, intersection, etc.) or Lat. / Long.) Patient's ETA to Evacuation Location:

Helispot / Extraction Site Size and Hazards:

5. ADDITIONAL RESOURCES / EQUIPMENT NEEDS:

Example: Paramedic/EMT, Crews, Immobilization Devices, AED, Oxygen, Trauma Bag, IV/Fluid(s), Splints, Rope rescue, Wheeled litter, HAZMAT, Extrication

6. COMMUNICATIONS: Identify State Air/Ground EMS Frequencies and Hospital Contacts as applicable

Function	Channel Name/Number	Receive (RX)	Tone/NAC *	Transmit (TX)	Tone/NAC *
COMMAND					
AIR-TO-GRND					
TACTICAL					

7. CONTINGENCY: Considerations: If primary options fail, what actions can be implemented in conjunction with primary evacuation method? Be thinking ahead.

8. ADDITIONAL INFORMATION: Updates/Changes, etc.

REMEMBER: Confirm ETA's of resources ordered. Act according to your level of training. Be Alert. Keep Calm. Think Clearly. Act Decisively.

