

INCIDENT ACTION PLAN

LICK CREEK/GREEN RIDGE INCIDENT

OR-UMF-000658 (Lick Creek)
OR-UMF-000659 (Green Ridge)
WA-SES-020655 (Dry Gulch)

* Corrected *



Communications 24-Hour
Emergency Number:

971-727-7965

Maps, IAP, Virtual Briefing



OPERATIONAL PERIOD

7/30/2021 0600
 to
7/31/2021 0600

Health Screening



Friday

INCIDENT OBJECTIVES (ICS 202)

1. Incident Name: LICK CREEK/GREEN RIDGE	2. Operational Period:	Date From: 7/30/2021	Date To: 7/31/2021	
		Time From: 0600	Time To: 0600	

3. Objective(s):

- Strategic Objectives:**
- Provide for the safety of fire fighters and the public through utilization of strategic and deliberate risk assessment processes. Ensure incident within an incident protocols are established.
 - Develop and implement operational objectives based on identified values at risk and highest probability of success limiting fire spread.
 - Follow established guidelines and mitigations regarding COVID and other infectious diseases.
 - Enhance relationships through timely communication and active involvement with the public, stakeholders, and cooperators.
 - Coordinate with the READ's to ensure natural and historical values are protected to the degree necessary.
 - Maintain fiscal responsibility keeping cost commensurate with the values at risk.
 - Provide initial attack response to new fire starts within the TFR boundary. Assist with initial attack efforts outside the boundary as requested.

Lick Creek Operational Objective:

- Keep fire within its currently identified perimeter.

Green Ridge Operational Objective:

- Keep fire north of the 2015 Butte Creek Burn scar along the West Butte Creek Trail to the East Butte Creek Trail to Yearling Ridge Trail to Crooked Creek Trail to Monument Ridge and along the First Creek Trail to NF 40 at Misery. Protect Little Turkey Tail Recreation residences and the Godman Guard Station Trail.
- Keep fire east of FS road 64 to protect private property, structures, and recreation sites.
- Keep fire south of the Panjab Trailhead to Panjab Campground along the Salter Trail to the 4022 Road towards Clear Water.
- Keep fire west of NF 40 Road. Minimize suppression impacts in the Wenaha-Tucannon Wilderness using natural containment features as practical.

COVID Mitigations:

- All persons must wear a mask indoors at all times regardless of vaccination status, as well as outdoors when physical distancing cannot be maintained.
- Maintain a module as one, wash your hands and sanitize surfaces.


6. Incident Action Plan

<input checked="" type="checkbox"/> ICS 203	<input type="checkbox"/> ICS 215A	<input type="checkbox"/> ICS 205 A	<input type="checkbox"/>
<input checked="" type="checkbox"/> ICS 204	<input checked="" type="checkbox"/> ICS 220	<input type="checkbox"/> Training Message	<input type="checkbox"/>
<input checked="" type="checkbox"/> ICS 205	<input checked="" type="checkbox"/> Facility Maps	<input type="checkbox"/> Travel Map	<input type="checkbox"/>
<input checked="" type="checkbox"/> ICS 206	<input checked="" type="checkbox"/> Weather Forecast	<input checked="" type="checkbox"/> Demob Plan	<input type="checkbox"/> County Health Message
<input checked="" type="checkbox"/> ICS 208	<input checked="" type="checkbox"/> Fire Behavior	<input checked="" type="checkbox"/> Finance Message	<input checked="" type="checkbox"/> ICS 214

7. Prepared By: Greg White Position/Title: PSC(T) Signature:

8. Approved by Incident Commander: Mike Nobles, James Aragon(Signature:

ORGANIZATION ASSIGNMENT LIST (ICS 203)

1. Incident Name: LICK CREEK/GREEN RIDGE		2. Operational Period: Date From: 7/30/2021 Time From: 0600		Date To: 7/31/2021 Time To: 0600	
3. Incident Commander(s) and Command Staff:			7. Operation Section:		
IC/UC's	Mike Nobles, James Aragon(T)(V)	Operations	John Owings, Michael Page(T)		
Deputy	Alan Taylor	Planning Ops	Jim Snow		
Safety Officer	Mark Helm, Mike Seymour(T)	Night Ops	Al Ward		
Information Officer	Seneca Smith, Alex Olow, DeLyn Sieliet(T), Stephanie Bishop(T)				
Liaison Officer	Allen Johnson, Don Smith(T)	Branch	GREEN RIDGE		
4. Agency/Organization Representatives:		Division/Group	A/G	Jason Flores, Andy Wordin(T)	
Agency/Organization	Name	Division/Group	K	Kristian Litz	
USFS AADM	Ed Guzman	Division/Group	M	Andres Juarez	
USFS AREP	Bob Foxworth, Susan Piper	Division/Group	P/S	Nathan Leatherman	
WA DNR	Wyatt Leighton, Tom Schoenfelder	Division/Group	Night		
Asotin Co Fire Dist 1	Noel Hardin	Branch	LICK	Robert Szczepanek	
Columbia Co Fire 3	Jeromy Phinney	Division/Group			
Garfield Co Fire Dist 1	James Cleveland	Division/Group			
WFS	Devin McCosh	Division/Group			
WDFW - LEO	Paul Mosman	Division/Group			
Covid Liaison	Cass Monroe, Steve Medina	Division/Group			
		Branch	CONTINGENCY	Greg Overacker	
		Division/Group			
		Division/Group			
		Division/Group			
5. Planning Section:		Division/Group			
Chief	Steve Anderson, Greg White(T)	Division/Group			
Deputy	Ken Bates	Branch			
Resource Unit	Josh Clark, Mike Yeun(T)	Division/Group			
Situation Unit	John Hamer, John Hunter, Ray Rook(T)	Division/Group			
Demobilization Unit	Jan Grisedale	Division/Group			
Documentation Unit	Joey Kosiorowski(V)	Division/Group			
GISS	Rene Gonzalez	Division/Group			
FBAN	Dan O'Connor	Branch			
IMET	Mary Wister	Division/Group			
Human Resources	Bill Otani	Division/Group			
Air Resources Advisor	Katy Warner	Division/Group			
Lead READ	Will Marquardt	Division/Group			
		Division/Group			
		Air Operations Branch		Director: JoAnn Overacker	
		Air Support Group Supervisor		Kyle Johnson(T)	
		Air Tactical Group Supervisor		Kevin King, Mike Stout	
		Helibase Manager		Isaiah Jiminez, Austin McDonald(T)	
6. Logistics Section					
Chief	Scott Ashbach				
Supply Unit	Ruben Lopez(T)				
Facilities Unit	Art Curley, Richard Wiegand(T), Wendell Simmons(T)				
Ground Support Unit	Mark Bagley				
Communications Unit	Mike Greene				
Medical Unit	Gena Fowlkes				
ITSS	Brett Davidson				
		8. Finance/Administration Section:			
		Chief	Lisa Wilson		
		Time Unit	Rebecca Lang(T)		
		Cost Unit	Stacey Popovich(T)		
		Comp/Claims Unit	Pearl Cowan(V)		
		PTRC	Katie Fiely(T)		
		EQTR	Mary Flanary(T)		
Prepared By: Name: Greg White		Position/Title: PSC(T)		Signature: 	
ICS 203		Date/Time: 7/29/2021 2300 hours			



Lick Creek / Green Ridge Weather Forecast



FORECAST NO: 19
FORECAST FOR: Friday Day Shift
SHIFT DATE: 07/30/2021
DATE AND TIME ISSUED: 07/29/2021 at 2000

NAME OF FIRE: Lick Creek/Green Ridge
UNIT: OR-UMF
SIGNED: *Mary Wister* - Incident Meteorologist
541-377-9905 (cell) / mary.wister@noaa.gov

...Hot, Dry and Unstable Today...

WEATHER DISCUSSION: Today will be a critical day for fire weather, as it will be hot with low humidity and unstable conditions. In addition, winds coming from the east-northeast gusting as high as 18 mph along the ridges may align with north-south drainages such as Meadow Creek, Turkey Creek, and Panjab Creeks. The east-northeast winds will continue tonight with poor humidity recoveries along the ridges. There is a slight chance of an overnight shower or thunderstorm tonight. A better potential for showers and thunderstorms is expected this weekend.

TODAY:

WEATHER: Increasing clouds. A few buildups in the afternoon.
MAXIMUM TEMPERATURE: 85-90° above 5000 feet. 96-101° valley bottoms along Turkey-Panjab creeks.
MINIMUM RELATIVE HUMIDITY: 12-18% all elevations.
20-FOOT RIDGETOP WINDS: East to Northeast 4-8 mph increasing to 5-10 mph gusting to 15 mph.
GREEN RIDGE CREEKS: Northeast winds 5-10 mph in the afternoon.
CHANCE OF WETTING RAIN ($\geq 0.10''$): 0%
LIGHTNING ACTIVITY LEVEL: 1.
HAINES INDEX: 5 (Moderate)
INVERSIONS/STABILITY: Unstable after shallow low level inversion breaks around 0900.

TONIGHT:

WEATHER: Mostly cloudy in the evening. Partly cloudy overnight. A slight chance of an overnight shower or thunderstorm.
MINIMUM TEMPERATURE: 67-72 all elevations.
MAXIMUM RELATIVE HUMIDITY: 25-30% ridgetops. 60-65% creek bottoms.
20-FOOT RIDGETOP WINDS: East to Northeast 5-10 mph with evening gusts to 15-18 mph.
GREEN RIDGE CREEKS: Northeast winds 5-10 mph...becoming drainage 0-3 overnight.
CHANCE OF WETTING RAIN ($\geq 0.10''$): 10%
LIGHTNING ACTIVITY LEVEL: 1...possibly 2.
HAINES INDEX: 4 (Low)
INVERSIONS/STABILITY: Shallow low level inversion and weak mid level inversion overnight.

SATURDAY:

WEATHER: Mostly cloudy. A slight chance of afternoon showers or thunderstorms after 1600.
MAXIMUM TEMPERATURE: 80-85° above 5000 feet. 92-97° valley bottoms along Turkey-Panjab creeks.
MINIMUM RELATIVE HUMIDITY: 22-27% above 5000 feet. 18-22% valley bottoms.
20-FOOT RIDGETOP WINDS: East 4-8 mph becoming Southwest 5-10 mph gusting to 12-15 mph.
GREEN RIDGE CREEKS: Upslope/Upcanyon 3-8 mph.
CHANCE OF WETTING RAIN ($\geq 0.10''$): 10%
LIGHTNING ACTIVITY LEVEL: 2.
HAINES INDEX: 4 (Low)
INVERSIONS/STABILITY: Shallow low level inversion lifts around 0900. Weak mid level inversion.

FIRE BEHAVIOR FORECAST

FORECAST NUMBER: 4	TYPE OF FIRE: Vegetation
FIRE NAME: Lick Creek-Green Ridge Fires	OPERATIONAL PERIOD: Jul 30, 2021
DATE ISSUED: July 29, 2021	TIME ISSUED: 1930
UNIT: WA-Umatilla National Forest	SIGNED: Dan O'Connor Fire Behavior Analyst (FBAN)

WEATHER SUMMARY: See detailed Fire Weather Forecast in IAP

FUELS:

Fire areas include a range of conifer systems, from higher elevation Sub Alpine Fir and Engelmann Spruce, to Doug-Fir, Grand Fir and Lodgepole Pine under 5000', and Ponderosa Pine in the lower elevations of the Forest. Outside of the 2006 Columbia Complex and the 2015 Grizzly Complex, all forested areas have extensive dead and down and ladder fuels that will work together to elevate fire into the crowns and generate short range spotting.

The area is currently classified as 'Exceptional' drought by the US Drought Monitor, with Energy Release Components currently setting daily record highs, and approaching all time high levels. You may see some resistance to spread in brush and re-prod areas, but these veg structures are losing moisture daily. Heavy dead and down fuels will likely burn completely, holding heat and actively consuming through all hours of the day.

EXPECTED FIRE BEHAVIOR: *Based on the Warmest, Driest, Windiest Conditions Forecasted*

Maximum Spotting Distance 0.25-0.4 miles Probability of Ignition 80-90%	Fuel Type/Model	Maximum Rate of Spread (chains/hour)	Maximum Flame Length (feet)
<i>Expect active to very active fire behavior, especially in slope/wind aligned runs</i>	Timber litter and understory TU5/TL4	Head 15-20 ch/hr Flank 4-6 ch/hr	Head 8-10ft Flank 4-6ft
	Grass/Shrub GS1	Head 22-28 ch/hr Flank 4-5 ch/hr	Head 4- 5 ft Flank 1-3 ft

GENERAL/Potential:

DAY: Early clearing, high temperatures, relative humidity in the low teens, and gusty winds from the NNE will set us up for an active fire day today. Heavy fuels are holding heat for an extended amount of time, keeping quiet areas of the fire in play. Today we will see fires elevate from ground into crown, starting with single tree torching, then group torching and potential for crown runs where slope or wind assist spread. These fuels burn in a torching/spotting, torching/spotting manner, trees are drought stressed and heavies are record dry.

SPECIFIC

Green Ridge: Thursday brought fire life and growth to several areas that will cause challenges for suppression resources today. Winds with a northerly component will be influenced by several drainages in Divisions Gulf, Alpha, and Sierra; these drainages will be aligned with wind and slope which will increase spread rates and intensities. Spotting distances could reach 0.4 miles downwind of torching trees.

Lick Creek: Continued interior burning will occur within the fire area, especially along the southern and western flanks. Be especially heads up of any group torching with winds pushing embers across containment lines, as there are multiple large drainages lacking recent fire history to the south and west that would be very receptive to spotting.

AIR OPERATIONS:

Sunrise: 0530, Civil Twilight ends: 2059

SAFETY:

Change in wind speed and direction will influence fire spread in new directions, threatening large portions of Divisions G, A, and P/S. Fire activity will likely increase earlier in the shift and continue well into the evening hours.

SAFETY MESSAGE

We are **ALL** accountable for **SAFE** behaviors

Lick Creek / Green Ridge


7/30/2021

DAY SHIFT

- Review Helicopter passenger briefing and PPE for flight.....IRPG pages 48-50.
- Review "Directing Retardant and Bucket Drops".....IRPG page 61

- Be alert for signs of **FATIGUE** in yourself and those you work with. Take periodic breaks, get plenty of sleep, and eat well balanced meals.
- Supervisors, crewmembers, & adjoining resources take the moment to look out for each other and recognize when someone looks like they may need help. Watch for signs in each other where one may look like they are stressed, overwhelmed, or fatigue.
- Remember it's ok to take a break. It ok to ask for help. We need your mental strength and your physical capabilities to carry out the mission and the task's at hand.
- Take care of your feet and they will take care of you. Treat hot spots on your feet before they become blisters. Utilize line EMTs and Med Unit in preventive and post injury/illness needs.

Watch Out Situation of the Day



17.TERRAIN AND FUELS MAKE ESCAPE TO SAFETY ZONES DIFFICULT

Escape Route/Safety Zone Checklist

Escape Routes:

- *More than one escape route
- *Scouted – soils, vegetation, slope
- *Timed – slowest person, fatigue, dozer speed
- *Marked – flagged for day and night use

Safety Zones:

- *Survivable without a shelter
- *Natural – clean burn, water, bare soil/rock
- *Manmade – constructed sites, roads
- *Scouted for size and hazards
- *Close enough considering escape time needed

Remember and Follow:

- *The 10 Standard Fire Orders
- *The 18 Situations That Shout Watch Out
- *The Common Denominators of Fire Behavior on Tragedy Fires
- *The Downhill Line Construction Guidelines

Incident Safety Officers: Mike Seymour SOF2 (T), Mark Helm SOF2, Shawn Shook SOFR
Prepared By: Mike Seymour

ASSIGNMENT LIST (ICS 204 WF)

CONTROLLED UNCLASSIFIED
INFORMATION/BASIC

1. Incident Name:	2. Operational Period:	3. Branch	Division
LICK CREEK/GREEN RIDGE	Date From: 07/30/21 Date To: 07/31/21 Time From: 0600 Time To: 0600	GREEN RIDGE	A/G

4. Operations Personnel:		Page 1 of 2	Alpha/Golf
Operations Section Chief: John Owings, Michael Page(T)		Night Ops AI Ward	
Branch Director:		Planning Ops Jim Snow	
Division/Group Supervisor: Jason Flores, Andy Wordin(T)		Air Attack: Kevin King, Mike Stout	

5. Resources Assigned:							
Resource Identifier	ALS	LWD	Leader	Personnel	Request #	Hours	Reporting Location
TFLD Jones GR		8/5	Jones	1	O-147	0600-1800	Dayton ICP
TFLD(T) Vickery		8/9	Vickery(not checked in)	1	O-223	0600-1800	Dayton ICP
HC1 Chena IHC GR		7/31	Sager	21	C-16	0600-1800	Dayton ICP
HC2IA Prairie City		8/11	Cearns	22	C-46	0600-1800	Dayton ICP
HC2 MP Forestry		8/2	Moreno	20	C-9008	0600-1800	Dayton ICP
HC2 Blue Mountain		8/10	Perez	20	C-43	0600-1800	Dayton ICP
HC2 Mosqueda Reforestation		8/10	Equihua	20	C-45	0600-1800	Dayton ICP
WFM2 Galice		8/4	Galice	10	O-246	0600-1800	Dayton ICP
ENG3 Buckskin		8/8	Weatherford	4	E-108	0600-1800	Dayton ICP
ENG5 West Coast Wildfire 1		8/12	McCoy	3	E-128	0600-1800	Dayton ICP
ENG5 West Coast Wildfire 2		8/12	Miller	3	E-130	0600-1800	Dayton ICP
ENG6 Bailey		7/30	Bailey	2	E-94	0600-1800	Dayton ICP
ENG6 S&L Services 2		7/30	Adkins	3	E-95	0600-1800	Dayton ICP
ENG6 Rock Creek		8/7	Mitchell	3	E-111	0600-1800	Dayton ICP
ENG6 AZ E161		8/10	Jones	1	E-105	0600-1800	Dayton ICP
ENG6 AZ E461		8/10	Teague	3	E-111	0600-1800	Dayton ICP
WTT2 Overpeck GR		8/5	Melton	1	E-3	0600-1800	Dayton ICP
WTS2 Panther DG		8/5	Davis	1	E-45	0600-1800	Dayton ICP
WTS2 Able GR		8/2	Smith	1	E-95	0600-1800	Dayton ICP

6. Work Assignments:
 Continue and improve where needed on Line Prep of Goodman Camp along Skyline Road (46) to Junction 050 Rd to Junction 4608 Road to Oregon Butte Lookout. When conditions are favorable, communicate with Operations for firing.
 Monitor Fire Line task action as needed to ensure that existing structures and infrastructures do not sustain further damage.
 Provide for structure protection to Little Turkey Tail Recreation Residence Area.
 When firing is completed, patrol and secure firing operations.

New Adds

7. Special Instructions:
 Communicate with adjacent Divisions.
 Review 204.
 In the event of IA within TFR, DIVS need to identify equipment to be sent to IA.
 Operations will take into consideration of closest resources to suppress incident.

TFLD Setzer O-289
 TFLD(+) Kramer O-278
 ENG4 High Country E-127
 ENG4 Lone Wolf E-129
 WTT2 Christman E-2 (extended)

8. Communications							
Name	Ch	Function	Rx Freq	Rx Tone	Tx Freq	Tx Tone	Notes
SEE ICS 205 COMM PLAN							

9. Prepared by: Name: Josh Clark, Mike Yeun(T) RESL Signature: *Michael Yeun*

ICS 204 Date/Time: 7/29/2021 2200 Personnel Count: 139

ASSIGNMENT LIST (ICS 204 WF)

CONTROLLED UNCLASSIFIED
INFORMATION//BASIC

1. Incident Name: LICK CREEK/GREEN RIDGE	2. Operational Period: Date From: 07/30/21 Date To: 07/31/21 Time From: 0600 Time To: 0600	3. Branch Division GREEN RIDGE A/G Page 2 of 2 Alpha/Golf
---	---	--

4. Operations Personnel: Operations Section Chief: John Owings, Michael Page(T) Branch Director: Division/Group Supervisor: Jason Flores, Andy Wordin(T)	Night Ops: Al Ward Planning Ops: Jim Snow Air Attack: Kevin King, Mike Stout
--	---

5. Resources Assigned:							
Resource Identifier	ALS	LWD	Leader	Personnel	Request #	Hours	Reporting Location
WTS2 Del Shull DG		7/30	Andrews	1	E-47	0600-1800	Dayton ICP
WTS2 Lauman		8/12	Lauman RAHI	1	E-136	0600-1800	Dayton ICP
WTS3 Northern		8/9	Jones	2	E-64	0600-1800	Dayton ICP
DOZ2 Alpine GR		8/1	Briggs	2	E-93	0600-1800	Dayton ICP
CHIP Saylor GR		7/30	Farmer	3	E-58	0600-1800	Dayton ICP
CHIP Big Bark 1 GR		8/4	Spencer	3	E-57	0600-1800	Dayton ICP
CHIP Big Bark 2 GR		7/30	Fromm	3	E-59	0600-1800	Dayton ICP
CHIP Big Bark 4 GR		7/30	Melton	3	E-62	0600-1800	Dayton ICP
MAST Eagle CAP		8/8	Fischer	2	E-57	0600-1800	Dayton ICP
MAST Tucannon Outfitters		8/7	Martin	1	E-107	0600-1800	Dayton ICP
FMOD A&E Tree GR		8/2	Wilke	1	O-118	0600-1800	Dayton ICP
FMOD United Fallers 1		8/4	Akers	2	O-164	0600-1800	Dayton ICP
SOF2 Helm		8/7	Helm	1	O-217	0600-1800	Dayton ICP
REMS 2 GR		7/30	Dean	4	E-76	0600-1800	Dayton ICP
Ambulance 4 DG		8/8	Day/Dulin	2	E-61	0600-1800	Dayton ICP
Ambulance 5 DG		8/1	King/Singhose	2	E-59	0600-1800	Dayton ICP
FOBS(T) Araiza		8/8	Araiza	1	O-227.61	0600-1800	Dayton ICP
FOBS(T) Toby		8/8	Toby	1	O-227.63	0600-1800	Dayton ICP
READ Santillan		8/4	Santillan	1	O-239	0600-1800	Dayton ICP

6. Work Assignments:
Continue and improve where needed on Line Prep of Goodman Camp along Skyline Road (46) to Junction 050 Rd to Junction 4608 Road to Oregon Butte Lookout. When conditions are favorable, communicate with Operations for firing.
Monitor Fire Line task action as needed to ensure that existing structures and infrastructures do not sustain further damage.
Provide for structure protection to Little Turkey Tail Recreation Residence Area.
When firing is completed, patrol and secure firing operations.

7. Special Instructions:
Communicate with adjacent Divisions.
Review 204.
In the event of IA within TFR, DIVS need to identify equipment to be sent to IA.
Operations will take into consideration of closest resources to suppress incident.

8. Communications							
Name	Ch	Function	Rx Freq	Rx Tone	Tx Freq	Tx Tone	Notes
SEE ICS 205 COMM PLAN							

9. Prepared by: Name:	Josh Clark, Mike Yeun(T)	RESL	Signature:
ICS 204	Date/Time: 7/29/2021 2200		Personnel Count: 35

ASSIGNMENT LIST (ICS 204 WF)

CONTROLLED UNCLASSIFIED
INFORMATION//BASIC

1. Incident Name: LICK CREEK/GREEN RIDGE	2. Operational Period: Date From: 07/30/21 Date To: 07/31/21 Time From: 0600 Time To: 0600	3. Branch Division GREEN K RIDGE Page 1 of 1 Kilo
---	---	--

4. Operations Personnel:	
Operations Section Chief: John Owings, Michael Page(T) Branch Director: Division/Group Supervisor: Kristian Litz	Night Ops AI Ward Planning Ops Jim Snow Air Attack: Kevin King, Mike Stout

5. Resources Assigned:							
Resource Identifier	ALS	LWD	Leader	Personnel	Request #	Hours	Reporting Location
TFLD Rieken		8/3	Rieken	1	O-142	0600-1800	Wooten Camp #3
TFLD Bowen		8/1	Bowen	1	O-271	0600-1800	Wooten Camp #3
HC1 Lakeview IHC		8/6	Blofsky	24	C-29	0600-1800	Wooten Camp #3
HC2 Vet Crew GR		8/1	Rooper	20	C-60	0600-1800	Wooten Camp #3
HC2 OC Forestry GR		8/2	Colin	20	C-20	0600-1800	Wooten Camp #3
ENG3 BDF E314		8/10	Finister	5	E-109	0600-1800	Wooten Camp #3
ENG3 BDF E336		8/10	Hernandez	5	E-114	0600-1800	Wooten Camp #3
ENG4 David Carroll GR		8/6	Garcia	3	E-113	0600-1800	Wooten Camp #3
ENG4 Flashback Fire		8/12	Ribich	1	E-131	0600-1800	Wooten Camp #3
WTT2 1A Construction		8/2	Bates	1	E-1	0600-1800	Wooten Camp #3
WTS2 Whitewater GR		7/31	White	1	E-56	0600-1800	Wooten Camp #3
REMS 1 GR		8/2	Hoover	4	E-21	0600-1800	Wooten Camp #3
Ambulance 2 GR		7/31	Rice/Pompeo	2	E-90	0600-1800	Wooten Camp #3
EMPF Soto		8/1	Soto	1	O-56	0600-1800	Wooten Camp #3
EMPF Keffer		7/31	Keffer	1	O-36	0600-1800	Wooten Camp #3
READ Augir		8/5	Augir	1	O-229	0600-1800	Wooten Camp #3

6. Work Assignments:
 Continue and improve road prep where needed along 4713 Road.
 Evaluate and improve handline construction from DIVS G/K break to Panjab.
 Patrol and secure Firing Operations.
 Communicate with Firing Group for holding resources as needed.

7. Special Instructions:
 Communicate with adjacent Divisions. Review 204.
 In the event of IA within TFR, DIVS need to identify equipment to be sent to IA.
 Operations will take into consideration of closest resources to suppress incident.
 Wooten Camp meals served at 0600 and radio briefing at 0700. DIV K resources to sleep at Campground #3. See IAP Map for details.

8. Communications							
Name	Ch	Function	Rx Freq	Rx Tone	Tx Freq	Tx Tone	Notes
SEE ICS 205 COMM PLAN							

9. Prepared by: Name:	Josh Clark, Mike Yeun(T)	RESL	Signature:
ICS 204	Date/Time: 7/29/2021 2200	Personnel Count: 91	

ASSIGNMENT LIST (ICS 204 WF)

CONTROLLED UNCLASSIFIED
INFORMATION/BASIC

1. Incident Name: LICK CREEK/GREEN RIDGE	2. Operational Period: Date From: 07/30/21 Date To: 07/31/21 Time From: 0600 Time To: 0600	3. Branch Division GREEN M RIDGE Page 1 of 1 Mike
---	---	--


4. Operations Personnel:	
Operations Section Chief: John Owings, Michael Page(T) Branch Director: Division/Group Supervisor: Andres Juarez	Night Ops AI Ward Planning Ops Jim Snow Air Attack: Kevin King, Mike Stout

5. Resources Assigned:							
Resource Identifier	ALS	LWD	Leader	Personnel	Request #	Hours	Reporting Location
TFLD White		8/4	White	1	O-161	0600-1800	Wooten Camp #6/7
TFLD (T) Lennox		8/9	Lennox	1	O-224	0600-1800	Wooten Camp #6/7
HC2 Mosqueda GR		8/4	Rosas	20	C-22	0600-1800	Wooten Camp #6/7
WTS2 MVP Team DG		8/9	Konrad	1	E-48	0600-1800	Wooten Camp #6/7
DOZ2 Overpeck GR		8/4	Overpeck	2	E-4	0600-1800	Wooten Camp #6/7
DOZ3 Bruce Young GR		8/6	Johnson	2	E-85	0600-1800	Wooten Camp #6/7
MAST Bruce Young GR		7/30	Nicol	2	E-69	0600-1800	Wooten Camp #6/7
MAST Eagle CAP GR		8/11	Case	2	E-70	0600-1800	Wooten Camp #6/7
MAST Hayden 1 GR		7/30	Hayden	2	E-71	0600-1800	Wooten Camp #6/7
MAST Hayden 2 GR		8/9	Hayden	2	E-72	0600-1800	Wooten Camp #6/7
CHIP Big Bark 3 GR		7/30	Palmer	3	E-60	0600-1800	Wooten Camp #6/7
SOFR Shook		8/8	Shook	1	O-257	0600-1800	Wooten Camp #6/7
Ambulance 3 DG		8/6	Bullman/Villasista	2	E-60	0600-1800	Wooten Camp #6/7
READ Roe		8/7	Roe	1	O-186	0600-1800	Wooten Camp #6/7
READ Marquardt		8/5	Marquardt	1	O-212	0600-1800	Wooten Camp #6/7

6. Work Assignments:
Continue and improve road prep on Spruce Spring to DP-6.
Communicate with operations for holding resources as needed.

7. Special Instructions:
Communicate with adjacent Divisions. Review 204.
In the event of IA within TFR, DIVS need to identify equipment to be sent to IA.
Operations will take into consideration of closest resources to suppress incident.
Wooten Camp meals served at 0600 and radio briefing at 0700. DIV M resources to sleep at Campground #6/7. See IAP Map for details.

8. Communications							
Name	Ch	Function	Rx Freq	Rx Tone	Tx Freq	Tx Tone	Notes
SEE ICS 205 COMM PLAN							

9. Prepared by: Name: Josh Clark, Mike Yeun(T) RESL Signature: 

ICS 204 Date/Time: 7/29/2021 2200 Personnel Count: 43

ASSIGNMENT LIST (ICS 204 WF)

CONTROLLED UNCLASSIFIED
INFORMATION//BASIC

1. Incident Name: LICK CREEK/GREEN RIDGE	2. Operational Period: Date From: 07/30/21 Date To: 07/31/21 Time From: 0600 Time To: 0600	3. Branch GREEN RIDGE	Division P/S Page 1 of 1 Papa/Sierra
--	---	---------------------------------	---

4. Operations Personnel: Operations Section Chief: John Owings, Michael Page(T) Branch Director: Division/Group Supervisor: Nathan Leatherman	Night Ops AI Ward Planning Ops Jim Snow Air Attack: Kevin King, Mike Stout
---	---

5. Resources Assigned:							
Resource Identifier	ALS	LWD	Leader	Personnel	Request #	Hours	Reporting Location
HC1 Springville IHC		7/31	Nevarez	20	C-47	0600-1800	Spike
EMPF Chandler		8/1	Chandler	1	O-31	0600-1800	Spike
EMTF Soloman		8/3	Soloman	1	O-52	0600-1800	Spike

6. Work Assignments:
Scout and monitor fire's edge movement within DIVS on East flank of fire.
Secure fire's edge where possible.
Identify areas to utilize aircraft to reduce fire spread.
Identify areas of natural features for fire breaks.

7. Special Instructions:
Resources continue to Line Spike

8. Communications							
Name	Ch	Function	Rx Freq	Rx Tone	Tx Freq	Tx Tone	Notes
SEE ICS 205 COMM PLAN							

9. Prepared by: Name: Josh Clark, Mike Yeun(T) RESL
Signature: 

ASSIGNMENT LIST (ICS 204 WF)

CONTROLLED UNCLASSIFIED
INFORMATION//BASIC

1. Incident Name: LICK CREEK/GREEN RIDGE		2. Operational Period: Date From: 07/30/21 Date To: 07/31/21 Time From: 0600 Time To: 0600		3. Branch GREEN RIDGE	Division Night
4. Operations Personnel:				Page 1 of 1	

Operations Section Chief: John Owings, Michael Page(T) Branch Director: Division/Group Supervisor:	Night Ops: Al Ward Planning Ops: Jim Snow Air Attack: Kevin King, Mike Stout
---	---

5. Resources Assigned:		** Resources Below in Bold are 12 Hour **						
Resource Identifier	ALS	LWD	Leader	Personnel	Request #	Hours	Reporting Location	
TBD								

6. Work Assignments:
 Monitor Fire Line and take action as needed to ensure that existing structures and infrastructures do not sustain further damage.
 Provide for structure protection to Little Turkey Tail Recreation Residence Area.
 Patrol and secure fire line

7. Special Instructions:
 Communicate with Operations. Review 204.

 In the event of IA within TFR, DIVS need to identify equipment to be sent to IA.
 Operations will take into consideration of closest resources to suppress incident.

Name	Ch	Function	Rx Freq	Rx Tone	Tx Freq	Tx Tone	Notes
SEE ICS 205 COMM PLAN							

9. Prepared by: Name: Josh Clark, Mike Yeun(T) RESL	Signature: 
ICS 204	Date/Time: 7/29/2021 2200 Personnel Count: 0

ASSIGNMENT LIST (ICS 204 WF)

CONTROLLED UNCLASSIFIED
INFORMATION//BASIC

1. Incident Name: LICK CREEK/GREEN RIDGE	2. Operational Period: Date From: 07/30/21 Date To: 07/31/21 Time From: 0600 Time To: 0600	3. Branch LICK
---	---	-------------------------------------

4. Operations Personnel: Operations Section Chief: John Owings, Michael Page(T) Branch Director: Robert Szczepanek Division/Group Supervisor:		Night Ops AI Ward Planning Ops Jim Snow Air Attack: Kevin King, Mike Stout
---	--	---

5. Resources Assigned:							
Resource Identifier	ALS	LWD	Leader	Personnel	Request #	Hours	Reporting Location
TFLD(T) Turner		7/29	Turner	1	O-167	0600-1800	Wooten Camp #2
ENG4 Rattlesnake DG		8/6	Warford	3	E-26	0600-1800	Wooten Camp #2
ENG4 Fire Control DG		8/8	Fewkes	3	E-51	0600-1800	Wooten Camp #2
ENG6 Hek Jones		8/8	Sullivan	3	E-103	0600-1800	Wooten Camp #2
ENG6 Peoples Valley		8/8	Hernandez	3	E-110	0600-1800	Wooten Camp #2
WTS2 Ash Kickers DG		8/2	Witters	1	E-15	0600-1800	Wooten Camp #2
WTS2 Minam River DG		8/5	Huffman	1	E-40	0600-1800	Wooten Camp #2
WTT2 Swanson DG		8/8	Dyer	1	E-78	0600-1800	Wooten Camp #2
DOZ3 Swanson Logging DG		8/8	Pearson	2	E-69	0600-1800	Wooten Camp #2
SKD1 Swanson Logging 1 DG		8/3	Pearson	1	E-75	0600-1800	Wooten Camp #2
SKD1 Swanson Logging 2 DG		8/1	Roby	1	E-76	0600-1800	Wooten Camp #2
EXCA Henderson Logging 1		7/31	Phillips	1	E-82	0600-1800	Wooten Camp #2
EXCA Henderson Logging 2		8/6	West	1	E-87	0600-1800	Wooten Camp #2

6. Work Assignments:
Patrol and Mop-up as needed to secure fire's edge.
Continue to look for possible spot fires.
Take action where safe and as needed.

7. Special Instructions:
In the event of IA within TFR, DIVS need to identify equipment to be sent to IA.
Operations will take into consideration of closest resources to suppress incident.

Wooten Camp meals served at 0600 and radio briefing at 0700. BR Lick resources to sleep at Campground #2. See IAP Map for details.

8. Communications							
Name	Ch	Function	Rx Freq	Rx Tone	Tx Freq	Tx Tone	Notes
SEE ICS 205 COMM PLAN							

9. Prepared by: Name:	Josh Clark, Mike Yeun(T)	RESL	Signature:
------------------------------	--------------------------	------	------------

ASSIGNMENT LIST (ICS 204 WF)

CONTROLLED UNCLASSIFIED
INFORMATION//BASIC

1. Incident Name: LICK CREEK/GREEN RIDGE	2. Operational Period: Date From: 07/30/21 Date To: 07/31/21 Time From: 0600 Time To: 0600	3. Branch LICK
4. Operations Personnel:		Page 2 of 2

Operations Section Chief: John Owings, Michael Page(T) Branch Director: Robert Szczepanek Division/Group Supervisor:	Night Ops AI Ward Planning Ops Jim Snow Air Attack: Kevin King, Mike Stout
--	---

5. Resources Assigned:							
Resource Identifier	ALS	LWD	Leader	Personnel	Request #	Hours	Reporting Location
THSP Davis		8/8	Davis	1	O-278	0600-1800	Wooten Camp #2
FEL1 Swanson Logging 1 DG		8/3	Carter	1	E-70	0600-1800	Wooten Camp #2
FEL1 Swanson Logging 2 DG		8/8	Jerad	1	E-71	0600-1800	Wooten Camp #2
FEL1 Swanson Logging 3 DG		8/4	Zaugg	1	E-72	0600-1800	Wooten Camp #2
FEL1 Bruce Young GR		8/6	McCleran	2	E-79	0600-1800	Wooten Camp #2
FEL2 Swanson Logging DG		8/8	Swanson	1	E-73	0600-1800	Wooten Camp #2
FEL2 Henderson Logging 1		8/8	Lewis	1	E-85	0600-1800	Wooten Camp #2
FEL2 Henderson Logging 2		7/31	Rowe	1	E-88	0600-1800	Wooten Camp #2
Ambulance 6		7/30	Gomes/Hicks	2	E-39	0600-1800	Wooten Camp #2
EMTF Augustin		7/30	Augustin	1	O-34	0600-1800	Wooten Camp #2
EMTF Ocampo		7/31	Ocampo	1	O-35	0600-1800	Wooten Camp #2

6. Work Assignments:
 Patrol and Mop-up as needed to secure fire's edge.
 Continue to look for possible spot fires.
 Take action where safe and as needed.

7. Special Instructions:
 In the event of IA within TFR, DIVS need to identify equipment to be sent to IA.
 Operations will take into consideration of closest resources to suppress incident.

 Wooten Camp meals served at 0600 and radio briefing at 0700. BR Lick resources to sleep at Campground #2. See IAP Map for details.

8. Communications							
Name	Ch	Function	Rx Freq	Rx Tone	Tx Freq	Tx Tone	Notes
SEE ICS 205 COMM PLAN							

9. Prepared by: Name: Josh Clark, Mike Yeun(T) RESL Signature: 

ICS 204 Date/Time: 7/29/2021 2200 Personnel Count: 13

ASSIGNMENT LIST (ICS 204 WF)

CONTROLLED UNCLASSIFIED
INFORMATION/BASIC

1. Incident Name:	2. Operational Period:	3. Branch
LICK CREEK/GREEN RIDGE	Date From: 07/30/21 Date To: 07/31/21 Time From: 0600 Time To: 0600	CONTINGENCY
4. Operations Personnel:		Page 1 of 1

Operations Section Chief: John Owings, Michael Page(T) Branch Director: Greg Overacker Division/Group Supervisor:	Night Ops AI Ward Planning Ops Jim Snow Air Attack: Kevin King, Mike Stout
---	---

5. Resources Assigned:							
Resource Identifier	ALS	LWD	Leader	Personnel	Request #	Hours	Reporting Location
ENG3 Concho		8/1	Rexroat	4	E-92	0600-1800	Wooten Camp #8
ENG3 Taylor		8/1	Hatfield	4	E-93	0600-1800	Wooten Camp #8
FEL2 Wyeast		8/7	Sandoz	2	E-102	0600-1800	Wooten Camp #8
FMOD United Fallers 2		8/4	Akers	2	O-165	0600-1800	Wooten Camp #8
REMS 10 DG		7/31	Mack	4	E-58	0600-1800	Wooten Camp #8
EMPF Fischer/Forsythe		7/31	Fischer/Forsythe	2	E-77	0600-1800	Wooten Camp #8
EMTF Jonassen		8/9	Jonassen	1	O-196	0600-1800	Wooten Camp #8
FOBS Lyon		8/12	Lyon	1	O-235	0600-1800	Wooten Camp #8
FOBS (T) Osborne		8/12	Osborne	1	O-238	0600-1800	Wooten Camp #8

6. Work Assignments:
 Complete structure assessments.
 Gather intel for contingency plan.
 Communicate with Division Supervisors for holding resources as needed.

7. Special Instructions:
 Communicate with adjacent Divisions. Review 204.
 In the event of IA within TFR, DIVS need to identify equipment to be sent to IA.
 Operations will take into consideration of closest resources to suppress incident.
 Wooten Camp meals served at 0600 and radio briefing at 0700. BR Contingency resources to sleep at Campground #8. See IAP Map for details.

8. Communications

Name	Ch	Function	Rx Freq	Rx Tone	Tx Freq	Tx Tone	Notes
SEE ICS 205 COMM PLAN							

9. Prepared by: Name:	Josh Clark, Mike Yeun(T)	RESL	Signature:
ICS 204	Date/Time: 7/29/2021	2200	Personnel Count: 21

INCIDENT RADIO COMMUNICATIONS PLAN (ICS 205)


Controlled Unclassified Information//Basic

1. Incident Name: **LICK CREEK FIRE** 2. Date/Time Prepared: **07/29/2021 2213** 3. Operational Period: **7/30/21 0600- 7/31/21 0600**

Date: **07/29/2021** Date/Time From: **07/30/2021 0600** Date/Time To: **07/31/2021 0600**
 Time: **2213** FRI SAT

4. Basic Radio Channel Use:															
Zone Group	Ch #	Function	Channel Name/Trunked Radio System Talkgroup	Assignment	RX Freq	RX Tone/NAC	TX Freq	TX Tone/NAC	Mode (A, D, or M)	Remarks					
LICK CREEK	1	COMMAND	CMD 1	OUT OF SERVICE					A	Removed from Service. Unavailable for use.					
LICK CREEK	2	COMMAND	CMD 2	COMMAND	170.4125N	131.8	165.9825N	131.8	A	ON PINKHAM BUTTE LINKED Green Ridge					
LICK CREEK	3	COMMAND	CMD 3	COMMAND	170.0250N	131.8	165.4500N	131.8	A	CLEARWATER LOOKOUT Linked to Green Ridge					
LICK CREEK	4	COMMAND	CMD 4	OUT OF SERVICE					A						
LICK CREEK	5	TACTICAL	TAC 5	LICK BRANCH	168.0500N	131.8	168.0500N	131.8	A						
LICK CREEK	6	TACTICAL	TAC 6	UNASSIGNED	168.6000N	131.8	168.6000N	131.8	A						
LICK CREEK	7	TACTICAL	TAC 7	UNASSIGNED	166.7250N	131.8	166.7250N	131.8	A						
LICK CREEK	8	TACTICAL	TAC 8	UNASSIGNED	166.7750N	131.8	166.7750N	131.8	A						
LICK CREEK	9	TACTICAL	TAC 9	UNASSIGNED	168.2500N	131.8	168.2500N	131.8	A						
LICK CREEK	10	TACTICAL	TAC 10	UNASSIGNED	168.2000N	131.8	168.2000N	131.8	A						
LICK CREEK	11	COMMAND	CMD 11	COMMAND	169.4500N	131.8	172.5500N	131.8	A	LOCATED NEAR DP57					
LICK CREEK	12	COMMAND	COTTWD	LOCAL RPTR	173.7750N	131.8	164.8250N	127.3	A	LOCATED 18 M SE OF POMEROY					
LICK CREEK	13	AIR TO GROUND	VMED28	MED A / G	155.3400N		155.3400N		A	USE WITH AIR AMBULANCE					
LICK CREEK	14	AIR TO GROUND	A/G PRI	A / G	169.2000N		169.2000N		A						
LICK CREEK	15	AIR TO GROUND		UNAVAILABLE					A	REASSIGNED TO GREEN RIDGE FIRE.					
LICK CREEK	16	AIR GUARD	AIRGUARD	AIR GUARD	168.6250N		168.6250N	110.9	A	Emergency Aircraft Contact					

5. Special Instructions:

6. Prepared By: **(Communications Unit Leader)** Name: **MIKE GREENE** Signature:  Date/Time: **07/29/2021 2213**

ICS 205 IAP Page

INCIDENT RADIO COMMUNICATIONS PLAN (ICS 205)

Controlled Unclassified Information//Basic

1. Incident Name: GREEN RIDGE FIRE	2. Date/Time Prepared: Date: 07/29/2021 Time: 2213	3. Operational Period: 7/30/21 0600- 7/31/21 0600	Date/Time To: 07/31/2021 0600
		FRI	SAT

4. Basic Radio Channel Use:															
Zone Group	Ch #	Function	Channel Name/Trunked Radio System Talkgroup	Assignment	RX Freq	RX Tone/NAC	TX Freq	TX Tone/NAC	Mode (A,D, or M)	Remarks					
GREENRI DGE	1	TACTICAL	BRII TAC 1	DIV K	168.0500N	151.4	168.0500N	151.4	A						
GREENRI DGE	2	TACTICAL	BRII TAC 2	DIV M	168.6000N	151.4	168.6000N	151.4	A						
GREENRI DGE	3	TACTICAL	BRII TAC 3	CONTINGENCY	166.7250N	151.4	166.7250N	151.4	A	USE ON 4620 ROAD. ANNOUNCE WHEN TRAVELING					
GREENRI DGE	4	TACTICAL	BRII TAC 4	DIV A / G	166.7750N	151.4	166.7750N	151.4	A						
GREENRI DGE	5	TACTICAL	BRII TAC 5	DIV P / S	168.2500N	151.4	168.2500N	151.4	A						
GREENRI DGE	6	TACTICAL	BRII TAC 6	DIV NIGHT	168.2000N	151.4	168.2000N	151.4	A						
GREENRI DGE	7	COMMAND	BRII CMD 7	COMMAND	170.0000N	151.4	166.6750N	151.4	A	LITTLE TURKEY TAIL LINKED TO CMD 8 & 9					
GREENRI DGE	8	COMMAND	BRII CMD 8	COMMAND	170.6875N	151.4	166.5750N	151.4	A	TALLOW FLATS LINKED TO CMD 7 & 9					
GREENRI DGE	9	COMMAND	BRII CMD 9	COMMAND	170.4250N	151.4	168.0750N	151.4	A	CHASE MTN LINKED TO CMD 7 & 8					
GREENRI DGE	10	COMMAND	BRII CMD 10	COMMAND	172.0250N	151.4	162.1750N	151.4	A	HOPKINS RIDGE LINK 7, 8, & 9					
GREENRI DGE	11	COMMAND	ICP LINK	COMMAND	172.0750N	151.4	162.2000N	151.4	A	LINK ICP USE ONLY					
GREENRI DGE	12	AIR TO GROUND	VMED 28	MEDICAL A/G	155.3400N		155.3400N		A	A/G USE WITH AIR AMBULANCE					
GREENRI DGE	13	AIR TO GROUND	A/G LOGISTICS		167.0750N		167.0750N		A	SLING LOADS AND TROOP SHUTTLES					
GREENRI DGE	14	AIR TO GROUND	A/G PRIMARY		168.2750N		168.2750N		A						
GREENRI DGE	15	AIR TO GROUND	A/G SECONDARY		168.5250N		168.5250N		A						
GREENRI DGE	16	AIR GUARD	AIR GUARD		168.6250N		168.6250N	110.9	A	USE FOR AIRCRAFT EMERGENCY CONTACT					

5. Special Instructions:	
6. Prepared By (Communications Unit Leader)	Name: MIKE GREENE
Signature:	Date/Time: 07/29/2021 2213
ICS 205	IAP Page

INCIDENT RADIO COMMUNICATIONS PLAN (ICS 205)

Controlled Unclassified Information//Basic

1. Incident Name: **LICK CREEK / GREEN RIDGE FIRE** 2. Date/Time Prepared: **07/29/2021** 3. Operational Period: **7/30/21 0600- 7/31/21 0600**

Date: **07/29/2021** Date/Time From: **07/30/2021 0600** Date/Time To: **07/31/2021 0600**
 Time: **2213** FRI SAT

4. Basic Radio Channel Use:															
Zone Group	Ch #	Function	Channel Name/Trunked Radio System Talkgroup	Assignment	RX Freq	RX Tone/NAC	TX Freq	TX Tone/NAC	Mode (A,D, or M)	Remarks					
IA	1	COMMAND	ST ASOTIN	LOCAL RPTR	159.4200N	D365	151.2950N	D365	A	6 MILES W OF ANATONE					
IA	2	COMMAND	COTTNWD	LOCAL RPTR	173.7750N	131.8	164.8250N	127.3	A	18 MILES SE OF POMEROY					
IA	3	COMMAND	SADDLE	LOCAL RPTR	173.7750N	131.8	164.8250N	146.2	A	29 MILES SE OF POMEROY					
IA	4	COMMAND	OREGON	LOCAL RPTR	173.7750N	131.8	164.8250N	167.9	A	25 MILES S OF POMEROY					
IA	5	COMMAND	DIAMOND	LOCAL RPTR	173.7750N	131.8	164.8250N	151.4	A						
IA	6	TACTICAL	DNR COM	TACTICAL	151.4150N	103.5	151.4150N	103.5	A						
IA	7	TACTICAL	DNR TAC1	TACTICAL	151.3100N	103.5	151.3100N	103.5	A						
IA	8	TACTICAL	DNR TAC2	TACTICAL	151.3400N	103.5	151.3400N	103.5	A						
IA	9	TACTICAL	DNR TAC3	TACTICAL	151.3500N	103.5	151.3500N	103.5	A						
IA	10	TACTICAL	REDNET	TACTICAL	153.8300N		153.8300N		A						
IA	11	TACTICAL	UMF-TAC	TACTICAL	168.2375N	131.8	168.2375N	131.8	A						
IA	12	AIR TO GROUND	DNR A/G 1	LOCAL A/G	159.2700N	103.5	159.2700N	103.5	A						
IA	13	AIR TO GROUND	A/G 9	LOCAL A/G	166.9125N		166.9125N		A						
IA	14	AIR TO GROUND	A/G 44	LOCAL A/G	167.6250N		167.6250N		A						
IA	15	AIR TO GROUND	V MED28	MEDICAL A/G	155.3400N		155.3400N		A						
IA	16	AIR GUARD	AIR GUARD	AIR GUARD	168.6250N		168.6250N		A	Emergency Aircraft Contact					

5. Special Instructions:

6. Prepared By: _____ (Communications Unit Leader) Name: **MIKE GREENE** Signature:  Date/Time: **07/29/2021 2213**

AIR OPERATIONS SUMMARY 220 Prepared By: JoAnn Overacker Prepared: 07/29/2021 Prepared Time: 1900 hrs.

1. INCIDENT NAME: LICK CREEK/GREEN RIDGE **2. OPERATIONAL PERIOD** 07/30/2021 **START TIME:** 0730 **END TIME:** 2130 **SUNRISE:** 0527 **SUNSET:** 2029

3. REMARKS (Safety Notes, Hazards, Air Operations Special Equipment, etc.).
 PUBLIC.
 Relief Air Attack will have to be requested through dispatch
 Utilize Type 1 Helicopters from Elbow Creek as needed. Request through BMC.
 *** Monitor adverse weather, have a plan in place if aircraft cannot fly ***

4. MEDICAL RESPONSE AIRCRAFT:

- 1) Lifeflight: 911
- 2) Shorthaul: Walla Walla H-353JR (As-350B3)
- 3) Shorthaul: McCall AS-350B3

* Follow Medical Plan ICS-206 *

5. TFR:

Lick Creek 1/2359 119.5250
 Elbow Creek 1/1754 134.575
 Helibase:
 Walla Walla Regional Airport (ALW)
 N46°05.552 x W118°17.045

6. PERSONNEL	NAME	PHONE #	7. FREQUENCIES	AM	FM	8. FIXED-WING Avail/ Type/ Make-Model/ N#/ Base
ASGSt	JoAnn Overacker	209-559-1617	A/A Primary TFR	119.5250		ATGS Platforms: AA N400DS & AA N777PN Send daily costs to 2021.greenridge.finance@firenet.gov Helibase email lickcreekhelibase@gmail.com
ATGS (0DS)	Kevin King	970-558-9451	A/A Secondary	123.7000		
Awrd6e			A/G Branch 1 Primary		169.2000	
HEBM Walla Walla	Kyle Johnson	509-730-6456	A/G Branch 2 Logistics		167.0750	
HEBMT Walla Walla	Austin McDonald	541-910-0584	A/G Branch 2 Primary		168.2750	
Unmanned Romeo 322	Tim Giblisco	541-591-6000	A/G Branch 2 Secondary		168.5250	
Mobile Retardant Base	Daniel Wheeler	775-962-1311	AIRGUARD		168.6250 RX/TX 110.9	
Blue Mountain Disp.	Aircraft Desk	541-963-7171	VMED 28		155.3400	

9. HELICOPTERS (Use Additional Sheets as Necessary)

FAA N#	TY	MAKE/MODEL	BASE	START	AVAIL	REMARKS	FAA N#	TY	MAKE/MODEL	BASE	START	AVAIL	REMARKS
187CH	1	Vertol CH-46	ALW	0830	0900	Bucket	359EV	3	AS-350B3	ALW	0830	0900	Recon, Bucket, PAX, Cargo
12CK	1	Sikorsky SH-3H	ALW	0830	0900	Bucket	353JR	3	Bell 407	ALW	0830	0900	Recon, Bucket, PSD, PAX, Cargo
625CK	1	S-61N	ALW	0830	0900	Bucket	Unmanned Romeo 322	UAS	DJI M600		Lakeview IHC		
604CK	1	UH-60	ALW	0830	0900	Bucket							

10. TASK/ MISSION/ ASSIGNMENT (Type/ function includes: Air Tactical, Retardant, Recon, Personnel Transport, Bucket Operations, SAR, etc.)				
TYPE/FUNCTION	PRIORITY	NAME OF PERSONNEL OR CARGO (if applicable) or Instructions for tactical aircraft	FLY FROM	FLY TO
ATGS		AOBD will order ATGS through Dispatch.	LWS	Fire
Water Drops		As needed and approved by OPS or Division, order through ATGS	ALW	Fire
Recon		Fire reconnaissance as requested	ALW	Fire
Mapping		As needed and approved by AOBD, order through Helibase	ALW	Fire
PSD		As needed and approved by OPS, pre-planning needed	ALW	Fire
Initial Attack		Support Initial Attack inside as requested.	ALW	Fire
Mobile Retardant Base		Support Line Operations	Ski Area	

Helibase, Dip Sites, Pick Up Sites, etc.	Equipment/Resources
See Pilots Map	S-124 Mobil Retardant Base - Green Ridge Fire @ Ski Area
	E-81 T-2 Tender Mobile Retardant - Green Ridge Fire @ Ski Area
	E-73 T-2 Tender Mobile Retardant - Green Ridge Fire @ Ski Area - R&R 7/30 -31
	E-49 T-2 Tender Mobile Retardant - Green Ridge Fire @ Ski Area
	E-41 T-2 Tender Mobile Retardant - Green Ridge Fire @ Ski Area
	E-91 T-2 Tender Helibase - Green Ridge @ Walla Walla Helibase
	E-82 T-2 Tender Mobile Retardant - Green Ridge Fire @ Ski Area
	E-20 Helibase Trailer
	S-152 Walla Walla Helibase LUA
	S-295 Blue Wood Ski Area MRB LUA
	S-311 Fish Hatchery Helispot / Parking LUA
	S-# ARFF Walla Walla
	E-82 T-2 WT to Mobil Retardant Plant

Flights above ground level	Wind Restrictions	
	Flight Permitted in Winds	Less than / Maximum Gust Spread
More than 500' AGL	Type 1 Helicopters <50kts / Gusts: N/A	Type 2 Helicopters <50kts / Gusts: N/A
Less than 500' AGL	<40kts / Max Gust Spread: 15kts	<30kts / Max Gust Spread: 15kts
	Type 3 Helicopters <50kts / Gusts: N/A	<30kts / Max Gust Spread: 15kts

Incident/Project Name		1. Operational Period				
Lick Creek Fire / Green Ridge		Date/Time July 30, 2021 0600-2000				
2. Ground Ambulance Services						
Name	Complete Address	Phone Contact	ALS (ADVANCED LIFE SUPPORT)	BLS (BASIC LIFE SUPPORT)		
Asotin County Fire District #1	2314 Appleside Blv. Clarkston, WA	Dial 9-1-1		Yes		
Columbia FD #3	111 Patit Road Dayton, WA	Dial 9-1-1		Advance		
Lewiston Fire Department	1245 Idaho St. Lewiston, ID	Dial 9-1-1	YES			
3. Air Ambulance Services						
Name	Phone / Air to Ground	Capability				
Lifeflight - Lewiston	Call 9-1-1 1-800-232-0911	Rotor - NO HOIST CAPABILITIES				
Lifeflight - Walla Walla	9-1-1 or 1-800-232-0911	Rotor - NO HOIST CAPABILITIES				
Short Haul- Walla Walla	Contact Air Ops	Short haul capable				
Short Haul- McCall	Contact Air Ops	Short haul capable				
4. Hospitals						
Name Complete Address	GPS Datum - WGS 84 DD° MM.MMM' N - Lat DD° MM.MMM' W - Long	Travel Times AIR GRND		Phone	Helipad Yes/No	Level of Care
St. Joseph Regional 415 6 th Street Lewiston, ID	LAT: 46° 25.000' N LONG: 117° 01.460' W VHF: N/A	5 min	1.5 hr	208-799-5799	Yes Rooftop	Level II Cardiac Level II CVA Level III Trauma
Tri State Memorial 1221 Highland Ave Clarkston, WA	LAT: 46° 24.125' N LONG: 117° 03.330' W VHF: N/A	5 min	1.5 hr	509-758-4665	Yes Ground Pad	Level II Cardiac Level II CVA Level IV Trauma
Dayton Memorial 1012 S. Third Street Dayton, WA	LAT: 46° 18.749' N LONG: 117° 58.170' W VHF: N/A	5 min	1.5 hr	509-382-9351 (ER)	Yes Ground Pad	Level V Trauma
Walla Walla Providence Medical Center 401 W. Poplar Walla Walla, WA 99362	LAT: 46° 18.749' N LONG: 117° 58.170' W VHF: N/A	10 min	2 hr	509-529-7608	Yes Ground Pad	Level I Cardiac Level II CVA Level III Trauma
Legacy Emanuel Portland, OR	LAT: 45° 32.668' N LONG: 122° 40.293' W VHF: N/A	2.5 hrs	6 hrs	503-413-4121	Yes Ground Pad	Level I Trauma/Burn Center
<p>In the event of a medical emergency Contact the Communication Unit</p> <p>Follow the Medical Incident Report to provide information to communications (pink pages 118-119 in the IRPG)</p> <p>Local Medical helicopter use air to ground Channel 13 VMED 28</p> <p>Out of area short haul expect an 1 ½ hour response time</p> <p>If an emergency occurs in ICP Please contact Communications at 971-727-7965</p>						
5. Date: 7/29/2021	6. Prepared By (MEDL) <i>Gena Fowlkes</i>			7. Reviewed By (Safety Officer) - Mike Seymour <i>Mike Seymour</i> SOF 2 (T)		

MEDICAL PLAN (ICS 206 WF) CIIMT 12

Medical Incident Report																													
<p>FOR A NON-EMERGENCY INCIDENT, WORK THROUGH CHAIN OF COMMAND TO REPORT AND TRANSPORT INJURED PERSONNEL AS NECESSARY.</p> <p>FOR A MEDICAL EMERGENCY: IDENTIFY ON SCENE INCIDENT COMMANDER BY NAME AND POSITION AND ANNOUNCE "MEDICAL EMERGENCY" TO INITIATE RESPONSE FROM IMT COMMUNICATIONS/DISPATCH.</p>																													
<p>Use the following items to communicate situation to communications/dispatch.</p>																													
<p>1. CONTACT COMMUNICATIONS / DISPATCH (Verify correct frequency prior to starting report) <i>Ex: "Communications, Div. Alpha. Stand-by for Emergency Traffic."</i></p> <p>2. INCIDENT STATUS: Provide incident summary (including number of patients) and command structure. <i>Ex: "Communications, I have a Red priority patient, unconscious, struck by a falling tree. Requesting air ambulance to Forest Road 1 at (Lat./Long.) This will be the Trout Meadow Medical. IC is TFLD Jones. EMT Smith is providing medical care."</i></p>																													
Severity of Emergency / Transport Priority	<p><input type="checkbox"/> RED / PRIORITY 1 Life or limb threatening injury or illness. Evacuation need is IMMEDIATE <i>Ex: Unconscious, difficulty breathing, bleeding severely, 2nd - 3rd burns more than 4 palm sizes, heat stroke, disoriented.</i></p> <p><input type="checkbox"/> YELLOW / PRIORITY 2 Serious Injury or illness. Evacuation may be DELAYED if necessary. <i>Ex: Significant trauma, unable to walk, 2nd - 3rd burns not more than 1-3 palm sizes.</i></p> <p><input type="checkbox"/> GREEN / PRIORITY 3 Minor Injury or illness. Non-Emergency transport <i>Ex: Sprains, strains, minor heat-related illness.</i></p>																												
Nature of Injury or Illness & Mechanism of Injury			Brief Summary of Injury or Illness <i>(Ex: Unconscious, Struck by Falling Tree)</i>																										
Transport Request			Air Ambulance / Short Haul/Hoist Ground Ambulance / Other																										
Patient Location			Descriptive Location & Lat. / Long. (WGS84)																										
Incident Name			Geographic Name + "Medical" <i>(Ex: Trout Meadow Medical)</i>																										
On-Scene Incident Commander			Name of on-scene IC of Incident within an Incident <i>(Ex: TFLD Jones)</i>																										
Patient Care			Name of Care Provider <i>(Ex: EMT Smith)</i>																										
<p>3. INITIAL PATIENT ASSESSMENT: Complete this section for each patient as applicable (start with the most severe patient)</p> <p>Patient Assessment: See IRPG PAGE 106</p>																													
Treatment:																													
<p>4. TRANSPORT PLAN:</p> <p>Evacuation Location (if different): (Descriptive Location (drop point, intersection, etc.) or Lat. / Long.) Patient's ETA to Evacuation Location:</p>																													
Helispot / Extraction Site Size and Hazards:																													
<p>5. ADDITIONAL RESOURCES / EQUIPMENT NEEDS:</p> <p><i>Example: Paramedic/EMT, Crews, Immobilization Devices, AED, Oxygen, Trauma Bag, IV/Fluid(s), Splints, Rope rescue, Wheeled litter, HAZMAT, Extrication :</i></p>																													
<p>6. COMMUNICATIONS: Identify State Air/Ground EMS Frequencies and Hospital Contacts as applicable</p> <table border="1" style="width: 100%; border-collapse: collapse;"> <thead> <tr> <th style="width: 10%;">Function</th> <th style="width: 30%;">Channel Name/Number</th> <th style="width: 15%;">Receive (RX)</th> <th style="width: 15%;">Tone/NAC *</th> <th style="width: 15%;">Transmit (TX)</th> <th style="width: 15%;">Tone/NAC *</th> </tr> </thead> <tbody> <tr> <td>COMMAND</td> <td></td> <td></td> <td></td> <td></td> <td></td> </tr> <tr> <td>AIR-TO-GRND</td> <td></td> <td></td> <td></td> <td></td> <td></td> </tr> <tr> <td>TACTICAL</td> <td></td> <td></td> <td></td> <td></td> <td></td> </tr> </tbody> </table>						Function	Channel Name/Number	Receive (RX)	Tone/NAC *	Transmit (TX)	Tone/NAC *	COMMAND						AIR-TO-GRND						TACTICAL					
Function	Channel Name/Number	Receive (RX)	Tone/NAC *	Transmit (TX)	Tone/NAC *																								
COMMAND																													
AIR-TO-GRND																													
TACTICAL																													
<p>7. CONTINGENCY: Considerations: If primary options fail, what actions can be implemented in conjunction with primary evacuation method? Be thinking ahead.</p>																													
<p>8. ADDITIONAL INFORMATION: Updates/Changes, etc.</p>																													
<p>REMEMBER: Confirm ETA's of resources ordered. Act according to your level of training. Be Alert. Keep Calm. Think Clearly. Act Decisively.</p>																													

COVID GUIDELINES

Today or in the past 24 hours, have you had any of the following symptoms even if you have been vaccinated?

COUGH MORE THAN EXPECTED?

SHORTNESS OF BREATH OR DIFFICULTY BREATHING

FEVER? CHILLS?

MUSCLE PAIN OUTSIDE YOUR NORMAL FOR FIREFIGHTING?

SORE THROAT?

NEW LOSS OF TASTE OR SMELL

FATIGUE OUTSIDE YOUR NORMAL FOR FIREFIGHTING?

CONGESTION OR RUNNY NOSE, OUTSIDE YOUR NORMAL FOR FIREFIGHTING?

NAUSEA OR VOMITING

DIARRHEA

****Take your temperature with a no-touch thermometer, if available****

PLEASE CONTACT THE GREEN RIDGE COVID HOTLINE IF YOU HAVE ANY QUESTIONS ABOUT COVID, SYMPTOMS, AND OR TESTING.

**GREEN RIDGE COVID HOTLINE #
971-245-9407**



Fire Management Board

FIRE MANAGEMENT BOARD

FMB Memorandum No. 21-006

20 July 2021

TO: Fire Management Board Members
FROM: Erin Horsburgh, FMB Chair *Erin Horsburgh*
SUBJECT: MPHAT Wildland Fire COVID-19 Prevention and Mitigation 2021

The purpose of this memorandum is to request wide distribution of the attached *Wildland Fire COVID-19 Prevention and Mitigation 2021* guidance issued from the Medical and Public Advisory Team (MPHAT) July 17, 2021.

The following has been excerpted as recommendations for fire leadership.

- Fire managers, agency administrators, line officers and incident managers need to re-enforce the importance of prevention and mitigation of COVID-19 in the workplace.
 - MPHAT would like to remind all leadership and fire personnel that following MPHAT's guidance has been proven effective and is critical to prevent the further spread of COVID-19.
 - Leader's intent and expectations must be clear that COVID-19 prevention and mitigation is still a priority for the 2021 fire season.
 - With vaccination status not being systematically tracked, face covering/mask and physical distancing requirements on wildfire incidents needs strengthened – everyone follow COVID-19 prevention and mitigation guidance for un-vaccinated individuals regarding physical distancing and mask/face covering use in fire camp unless alone in an enclosed space or actively engaged in firefighting on the fireline.
- Fire managers, agency administrators, line officers and incident managers need to prioritize and incorporate COVID-19 strategies that were effective and considered standard operating procedures in 2020 such as:
 - daily individual screening tool, distributive operations, spike camps, boxed meals, community cooler mitigations, remote briefings, decentralized staging areas, virtual and remote participation, and module as one (updated) to the maximum extent possible.

The MPHAT memorandum will be loaded shortly at <https://www.nwcg.gov/coronavirus>.

Distribution:
Fire Executive Council Members
National Multi-Agency Coordinating Group Members
NWCG Executive Board Members
COVID-19 Coordinator

HUMAN RESOURCE MESSAGE

July 30 2021

We have a great record so far. Keep it up!

**NO MATTER WHAT YOUR POSITION OR ASSIGNMENT
ON THIS FIRE, YOU MUST TAKE IMMEDIATE AND
APPROPRIATE ACTION WHEN YOU BECOME AWARE
OF ACTS OF:**

DISCRIMINATION-

SEXUAL OR ETHNIC HARASSMENT

YOU TAKE ACTION BY:

**REPORTING THE FACTS TO YOUR SUPERVISOR
CONTACTING THE HUMAN RESOURCE
SPECIALIST**

REMEMBER, WHAT WE PERMIT, WE PROMOTE

Work safely and respectfully.

Thanks

Bill Otani

503 705-5980





Finance Message

Fire Name: Lick Creek	Fire Name: Dry Gulch	Fire Name: Green Ridge
Fire Number: OR-UMF-000658	Fire Number: WA-SES-020655	Fire Number: WA-UMF-000659
Accounting Code: P6N47M (0614) 221 – LAJ	Accounting Code: PNN45S (1522) 221 – LAG	Accounting Code: P6N5AV (0614) 221 – LSL
Email: 2021.lick.finance@firenet.gov		2021.greenridge.finance@firenet.gov
Finance Phone #'s: (971) 245-0248 or (971) 727-7461		



US Forest Service Fire, Fuels and Aviation Employees charging to B-codes, please remember to charge any overtime hours to the incident's override and P-code; B-codes are for Base 8 hours only. Payroll corrections will be required for any overtime charged incorrectly to a B-code. Thank-you.

Finance Documents Needed upon "Check In" (If Not Already Submitted):

Please email these documents or scan the QR Code below, attach & submit.			
Agency Equipment/ Crews:	Overhead:	Contract Equipment/ Contract Crews:	Cooperator:
<ul style="list-style-type: none"> Manifest - showing employment type (GS or WG) or AD rates if applicable 	<ul style="list-style-type: none"> AD/Casual Hire Form If regular Agency please ensure "GS" or "WG" is written on your first CTR 	<ul style="list-style-type: none"> Agreement Manifest Resource Order Inspections 	<ul style="list-style-type: none"> Cooperative Agreement Resource Order

Please submit your CTR/Shift Tickets using the QR code or email address below:

Don't Forget to put your RO # on your CTR/Shift Ticket – final travel CTR's must be signed by supervisor on incident (Finance can't sign) - Thank You

Lick Creek/Dry Gulch Finance Email: 2021.lick.finance@firenet.gov	Green Ridge Finance Email: 2021.greenridge.finance@firenet.gov
	
Please Include the Word "Time" in the Subject Line of the Email	

ICP LOGISTICS NOTES

Supply: 0530-2200

Ordering: 0600-2100

Communications: 0600-2200

Food: Breakfast: 0600

Dinner: 2000

Showers: 0500-1200 & 1400-2200

Laundry: TBD

Ground Support: 0600-2200

Mechanic: 0700-2000

Weed Wash: 0700-2000

Fuel: Odd days @ ICP 0530-1000

@ Wooten 1700-2100

Even days @ ICP 0600-1000

@ Wooten 1700-2200

Medical: 0700-2200

PLEASE DO:

-Note & mark the location (DIV, intersection, DP, camp, latt/long) of equipment: pumps, hose, tanks, etc. and please bring it to the attention of the DIV and ask them to report to Logistics.

-Sleep in marked sleeping areas only.

-Pick up after yourself: trash, cigarette butts, etc.

-Treat other people the way you want to be treated.

PLEASE DO NOT:

-Park in front of port-a-potties.

-Park in front of fire hydrants.

-Park in the street in front of chow distribution.

-Leave your trash near port-a-potties.....it ONLY goes in the dumpster!

WE NEED YOUR PHOTOS AND VIDEO

Please submit photos and / or video of the amazing work you are doing on the Green Ridge and Lick Creek Fires. The public greatly appreciates what you are doing to protect their community and enjoy seeing what you are doing out there. We post to the incident Facebook page and to Inciweb. Please send to the Public Information Officers:

2021.GreenRidge@firenet.gov

LOST & FOUND

Located in the PIO office, just inside the front door of the school / ICP

MAIL SERVICE

Drop off items to mail out and use the following address to receive mail:

**Fire Camp
C/O Dayton School
614 S. 3rd St.
Dayton, WA 99328**

DEMOB INSTRUCTIONS

Demob steps for all resources must be done in order:

Proceed to **Dayton High School**, 614 S. 3rd Street, Dayton, WA.

1. All line resources must have a post-incident inspection and complete a **Weed Wash**.
2. Turn in radios to the **Communications Unit**.
3. Turn any checked out items to the **Supply Unit**.
4. Call the **Demob Unit** at 971-245-0255 and provide departure and travel information.
5. **Finance** will call you to arrange completion of financial documents. After you are done you may start your travel.

7/30/2021
Tentative Demob List

EQUIPMENT

E-2	0710	WTT2	CHRISTMAN TRUCKING
E-68		PU	DODGE RAM
E-77	0700	WEED	OUTBACK TRUCKING
E-74		UTV	CM BACK COUNTRY
E-84	0715	ENG5	METHOW RIVER WILDFIRE

OVERHEAD

O-47	0700	EMTF	FORREST DEAK
O-77	0715	FELB	KEVIN LABELLE
O-167	0730	TFLD	ROCKY TURNER
O-200	0745	DIVS	WILLIAM FIELDER

7/31/2021
Tentative Demob List

EQUIPMENT

E-39		AMBU	WILDERNESS MEDICS
E-47		WTS2	DEL SHULL TRUCKING
E-58		CHIP	SAYLOR CONTRACTING
E-66		MEC	OP CUSTOMS
E-69		MAST	BRUCE YOUNG LOGGING
E-71		MAST	HAYDEN BROS
E-72		MAST	HAYDEN BROS CONST
E-88		HNDW	BLACK FOREST LLC
E-90		GRD	RUDE LOGGING
E-92		DOZ2	HAYDEN CONTRACT SVC
E-94		ENG6	BAILEY ENTERPRISES
E-95		ENG6	S & L SERVICES

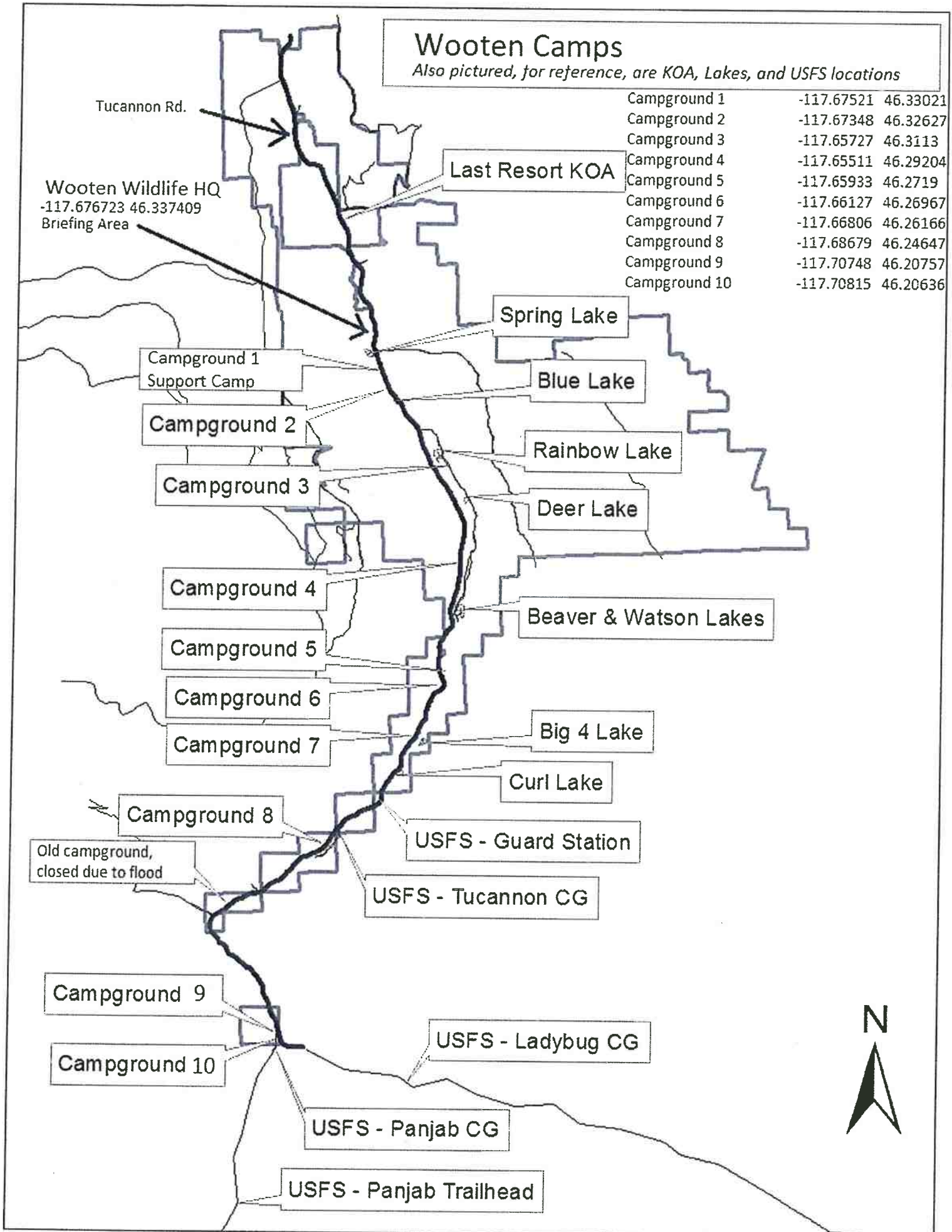
OVERHEAD

O-34		EMTF	JOEL AUGUSTIN
O-124		SEC1	GRANT COOPER
O-153		PIOF	JAKE ATTEBERY

Wooten Camps

Also pictured, for reference, are KOA, Lakes, and USFS locations

Campground 1	-117.67521	46.33021
Campground 2	-117.67348	46.32627
Campground 3	-117.65727	46.3113
Campground 4	-117.65511	46.29204
Campground 5	-117.65933	46.2719
Campground 6	-117.66127	46.26967
Campground 7	-117.66806	46.26166
Campground 8	-117.68679	46.24647
Campground 9	-117.70748	46.20757
Campground 10	-117.70815	46.20636



ACTIVITY LOG (ICS 214)

1. Incident Name: LICK CREEK / GREEN RIDGE	2. Operational Period: Date From: 7/30/21 Date To: 7/31/21 Time From: 0600 Time To: 0600	
3. Name:	4. ICS Position:	5. Home Agency (and Unit):
6. Resources Assigned:		
Name	ICS Position	Home Agency (and Unit)
7. Activity Log:		
Date/Time	Notable Activities	
8. Prepared by: Name: _____ Position/Title: _____ Signature: _____		
ICS 214, Page 1	Date/Time: _____	

