

*****CORRECTED*****

INCIDENT ACTION PLAN

LICK CREEK/GREEN RIDGE INCIDENT

OR-UMF-000658 (Lick Creek)

OR-UMF-000659 (Green Ridge)

WA-SES-020655 (Dry Gulch)

Monday



Communications 24-Hour
Emergency Number:

971-727-7965

Maps, IAP, Virtual Briefing



OPERATIONAL PERIOD

8/2/2021 0600

to

8/3/2021 0600

COVID Symptoms?

Call:

(971) 245-9407

*****CORRECTED*****

INCIDENT OBJECTIVES (ICS 202)

1. Incident Name: LICK CREEK/GREEN RIDGE	2. Operational Period:	Date From: 8/2/2021	Date To: 8/3/2021	
		Time From: 0600	Time To: 0600	

3. Objective(s):

- Strategic Objectives:**
- Provide for the safety of fire fighters and the public through utilization of strategic and deliberate risk assessment processes. Ensure incident within an incident protocols are established.
 - Develop and implement operational objectives based on identified values at risk and highest probability of success limiting fire spread.
 - Follow established guidelines and mitigations regarding COVID and other infectious diseases.
 - Enhance relationships through timely communication and active involvement with the public, stakeholders, and cooperators.
 - Coordinate with the READ's to ensure natural and historical values are protected to the degree necessary.
 - Maintain fiscal responsibility keeping cost commensurate with the values at risk.
 - Provide initial attack response to new fire starts within the TFR boundary. Assist with initial attack efforts outside the boundary as requested.

Lick Creek Operational Objective:

- Keep fire within its currently identified perimeter.

Green Ridge Operational Objective:

- Keep fire north of the 2015 Butte Creek Burn scar along the West Butte Creek Trail to the East Butte Creek Trail to Yearling Ridge Trail to Crooked Creek Trail to Monument Ridge and along the First Creek Trail to NF 40 at Misery. Protect Little Turkey Tail Recreation residences and the Godman Guard Station.
- Keep fire east of FS road 64 to protect private property, structures, and recreation sites.
- Keep fire south of the Panjab Trailhead to Panjab Campground along the Salter Trail to the 4022 Road towards Clear Water.
- Keep fire west of NF 40 Road. Minimize suppression impacts in the Wenaha-Tucannon Wilderness using natural containment features as practical.

COVID Mitigations:

- All persons must wear a mask indoors at all times regardless of vaccination status, as well as outdoors when physical distancing cannot be maintained.
- Maintain a module as one, wash your hands and sanitize surfaces.


6. Incident Action Plan

<input checked="" type="checkbox"/> ICS 203	<input type="checkbox"/> ICS 215A	<input type="checkbox"/> ICS 205 A	<input type="checkbox"/>
<input checked="" type="checkbox"/> ICS 204	<input checked="" type="checkbox"/> ICS 220	<input type="checkbox"/> Training Message	<input type="checkbox"/>
<input checked="" type="checkbox"/> ICS 205	<input checked="" type="checkbox"/> Facility Maps	<input type="checkbox"/> Travel Map	<input type="checkbox"/>
<input checked="" type="checkbox"/> ICS 206	<input checked="" type="checkbox"/> Weather Forecast	<input checked="" type="checkbox"/> Demob Plan	<input type="checkbox"/> County Health Message
<input checked="" type="checkbox"/> ICS 208	<input checked="" type="checkbox"/> Fire Behavior	<input checked="" type="checkbox"/> Finance Message	<input checked="" type="checkbox"/> ICS 214

7. Prepared By: Greg White Position/Title: PSC(T) Signature:

8. Approved by Incident Commander: Mike Nobles, James Aragon Signature:

ORGANIZATION ASSIGNMENT LIST (ICS 203)

1. Incident Name: LICK CREEK/GREEN RIDGE		2. Operational Period: Date From: 8/2/2021 Time From: 0600		Date To: 8/3/2021 Time To: 0600	
3. Incident Commander(s) and Command Staff:			7. Operation Section:		
IC/UC's	Mike Nobles, James Aragon(T)	Operations	John Owings, Michael Page(T)		
Deputy	Alan Taylor	Planning Ops	Jim Snow		
Safety Officer	Mark Helm, Mike Seymour(T)	Night Ops	Al Ward		
Information Officer	Alex Olow, DeLyn Sieliet(T), Stephanie Bishop(T)(V)				
Liaison Officer	Allen Johnson, Don Smith(T)	Branch	GREEN RIDGE		
4. Agency/Organization Representatives:		Division/Group	A	Nathan Leatherman	
Agency/Organization	Name	Division/Group	G	Jason Flores	
USFS AADM	Ed Guzman	Division/Group	K/M	Kristian Litz	
USFS AREP	Bob Foxworth, Susan Piper	Division/Group	P/S		
WA DNR	Wyatt Leighton, Tom Schoenfelder	Division/Group	NIGHT		
Asotin Co Fire Dist 1	Noel Hardin	Branch	LICK	Robert Szczepanek	
Columbia Co Fire 3	Jeromy Phinney	Division/Group			
Garfield Co Fire Dist 1	James Cleveland	Division/Group			
WFS	Devin McCosh	Division/Group			
WDFW - LEO	Paul Mosman	Division/Group			
Covid Liaison	Cass Monroe, Steve Medina	Division/Group			
		Branch	CONTINGENCY	Greg Overacker	
		Division/Group	NORTH	Andy Juarez	
		Division/Group	SOUTH	Andy Wordin(T)	
		Division/Group			
5. Planning Section:		Division/Group			
Chief	Steve Anderson, Greg White(T)	Division/Group			
Deputy	Ken Bates	Branch			
Resource Unit	Josh Clark, Mike Yeun(T)	Division/Group			
Situation Unit	John Hamer, John Hunter, Ray Rook(T)	Division/Group			
Demobilization Unit	Jan Grisedale	Division/Group			
Documentation Unit	Joey Kosiorowski(V)	Division/Group			
GISS	Rene Gonzalez, Greg Elwood, Jenny Garstang(T), Anthony Scavone(T)	Division/Group			
FBAN	Dan O'Connor	Branch			
IMET	Mary Wister	Division/Group			
Human Resources	Bill Otani	Division/Group			
Air Resources Advisor	Katy Warner	Division/Group			
Lead READ	Will Marquardt	Division/Group			
Training Specialist	Seneca Smith	Division/Group			
		Air Operations Branch		Director:	JoAnn Overacker
		Air Tactical Group Supervisor		Kevin King	
		Helibase Manager		Kyle Johnson, Austin McDonald(T)	
6. Logistics Section					
Chief	Scott Ashbach				
Supply Unit	Ruben Lopez(T)				
Facilities Unit	Art Curley, Richard Wiegand(T), Wendell Simmons(T)				
		8. Finance/Administration Section:			
Ground Support Unit	Mark Bagley	Chief	Lisa Wilson		
Communications Unit	Mike Greene	Time Unit	Rebecca Lang(T)		
Medical Unit	Gena Fowlkes	Cost Unit	David Dukart(V), Stacey Popovich(T)(V)		
ITSS	Brett Davidson	Comp/Claims Unit	Pearl Cowan(V)		
Food Unit	Mike Kinne	PTRC	Katie Fiely(T)(V)		
Ordering	Matt Berger, Collette Johnson	EQTR	Mary Flanary(T)		
Prepared By: Name:	Greg White	Position/Title:	PSC(T)	Signature:	
ICS 203		Date/Time:	8/1/2021 2300 hours		



Lick Creek / Green Ridge Weather Forecast



FORECAST NO: 22
FORECAST FOR: Monday Day and Night Shift
SHIFT DATE: 8/2/2021
DATE AND TIME ISSUED: 8/1/2021 at 2000

NAME OF FIRE: Lick Creek/Green Ridge
UNIT: OR-UMF
SIGNED: *Mary Wister* - Incident Meteorologist
541-377-9905 (cell) / mary.wister@noaa.gov

...Returning to Much Warmer Temperatures with Low Humidity the Next Several Days...

WEATHER DISCUSSION: It will be very warm today with a considerable drop in the relative humidity compared to yesterday. The air mass will be relatively stable with a light northwest wind. Expect even warmer temperatures with low humidity on Tuesday.

TODAY:

WEATHER: Decreasing clouds. Becoming partly cloudy.
MAXIMUM TEMPERATURE: 72-77° above 5000 feet. 83-88° valley bottoms.
MINIMUM RELATIVE HUMIDITY: 50-55% above 5000 feet. 30-35% valley bottoms.
20-FOOT RIDGETOP WINDS: Northwest 4-8 mph.
GREEN RIDGE CREEKS: Upslope/Upcanyon 3-8 mph. North winds may gusts to 10 mph along north-south drainages.
CHANCE OF WETTING RAIN ($\geq 0.10''$): 0.
LIGHTNING ACTIVITY LEVEL: 1.
HAINES INDEX: 3 (Very Low)
INVERSIONS/STABILITY: Weak low level inversion breaking around 1000. Weak mid-level inversion.

TONIGHT:

WEATHER: Partly cloudy.
MINIMUM TEMPERATURE: 62-67° above 5000 feet. 50-55° valley bottoms.
MAXIMUM RELATIVE HUMIDITY: 38-43% above 500 feet. 70-80% valley bottoms.
20-FOOT RIDGETOP WINDS: Northwest 5-10 mph becoming South-Southeast around 5 mph after midnight.
GREEN RIDGE CREEKS: Downslope/Down canyon 2-5 mph.
CHANCE OF WETTING RAIN ($\geq 0.10''$): 0%
LIGHTNING ACTIVITY LEVEL: 1.
HAINES INDEX: 4 (Low)
INVERSIONS/STABILITY: Weak low level inversion developing. Neutral above.

TUESDAY:

WEATHER: Partly cloudy.
MAXIMUM TEMPERATURE: 77-82° above 5000 feet. 88-93° valley bottoms.
MINIMUM RELATIVE HUMIDITY: 35-40% above 5000 feet. 22-27% valley bottoms.
20-FOOT RIDGETOP WINDS: Variable (mainly South-Southeast) 3-7 mph.
GREEN RIDGE CREEKS: Upslope/Upcanyon 3-8 mph.
CHANCE OF WETTING RAIN ($\geq 0.10''$): 0.
LIGHTNING ACTIVITY LEVEL: 1.
HAINES INDEX: 3 (Very Low)
INVERSIONS/STABILITY: Low level inversion breaking by mid-morning. Increasing instability in the afternoon.

FIRE BEHAVIOR FORECAST

FORECAST NUMBER: 7	TYPE OF FIRE: Vegetation
FIRE NAME: Lick Creek-Green Ridge Fires	OPERATIONAL PERIOD: Aug 2 nd , 2021 24 HOUR
DATE ISSUED: August 1 st , 2021	TIME ISSUED: 1930
UNIT: WA-Umatilla National Forest	SIGNED: Dan O'Connor Fire Behavior Analyst (FBAN)

WEATHER SUMMARY: See detailed Fire Weather Forecast in IAP

FUELS:

Fire areas include a range of conifer systems, from higher elevation Sub Alpine Fir and Engelmann Spruce, to Doug-Fir, Grand Fir and Lodgepole Pine under 5000', and Ponderosa Pine in the lower elevations of the Forest. Outside of the 2006 Columbia Complex and the 2015 Grizzly Complex, all forested areas have extensive dead and down and ladder fuels that will work together to elevate fire into the crowns and generate short range spotting.

The area is currently classified as 'Exceptional' drought by the US Drought Monitor, with Energy Release Components currently setting daily record highs, and approaching all time high levels. You may see some resistance to spread in brush and re-prod areas, but these veg structures are losing moisture daily. Heavy dead and down fuels will likely burn completely, holding heat and actively consuming through all hours of the day.

EXPECTED FIRE BEHAVIOR: *Based on the Warmest, Driest, Windiest Conditions Forecasted*

<u>Maximum Spotting Distance</u>	Fuel Type/Model	Maximum Rate of Spread (chains/hour)	Maximum Flame Length (feet)
0.1 mile <u>Probability of Ignition</u> 47%	Timber litter and understory TU5/TL4	Head 7-9 ch/hr Flank 4-5 ch/hr	Head 7-9 ft Flank 4-5 ft
	Grass/Shrub GS1	Head 10-15 ch/hr Flank 6-8 ch/hr	Head 2-4 ft Flank 1-2 ft

GENERAL/Potential:

DAY: Gradual warming and drying into the middle of the week, tracking towards another Haines of 5 for instability and dryness on Wednesday. Yesterday's rainfall will have little impact on fire spread today, as the heavies will need long duration wetting rains to end the local fire season. By afternoon we should see a return to single and group tree torching, spotting and rollout.

SPECIFIC

Green Ridge: Fire has backed to within 300 yards of the Ladybug Campground in Division K/M; this area received little rainfall yesterday. Anticipate spread down slope and more flanking fire off to the east within the Tucannon River drainage. Divisions A/G/P/S did receive some moisture on Sunday, however we will see a return to the spotting/torching spread model by late afternoon. Slope runs could increase rates of spread and downwind spotting distances.

Lick Creek: Low probability, high consequence spotting concerns remain along the western and southern flanks.

Night Division: Activity will slowly taper down from shift change across the active parts of the Green Ridge fire as the smoke settles and relative humidity recovers.

AIR OPERATIONS:

Sunrise: 0532, Civil Twilight ends: 2056

SAFETY:

Fire behavior can quickly transition to smoldering in heavies to single to group torching and long-range spotting. Communicate changes in activity and ensure LCES is in place.



SAFETY MESSAGE



Fire fighter safety comes first on every fire, every time

We are **ALL** accountable for **SAFE** behaviors
For Day & Night Operations: **8/2/21 0600 – 8/3/21 0600**

INCIDENT: Lick Creek, Green Ridge

Date Prepared: August 1, 2021 TIME: 1500

Working With Helicopters

Always follow instructions from helitack crew when working around Helibase or Helispots. Never approach Helicopters without direction from Helicopter personnel or the pilot. Do not perform any helicopter operations you are not qualified for. Stay clear when Helicopters are doing bucket drops.

*On your IRPG front cover you will find the upside-down clock as a guide to help you when talking to the pilot and guiding them into a particular area. The Pilot is always flying in the 12 o'clock direction
The IRPG as other aviation tools in the blue pg. 45-63*

Reminders: We need to be wearing our appropriate PPE while on the fire line. Please don't feed the wild life you remaining LUNCH & pack out all Garbage.

Morale

- Is the capacity of a group's members to maintain belief in an institution or goal, particularly in the face of opposition or hardship.

Night Operations- Have a purpose for what you are doing and minimize the exposure. Approach and complete all operations in a slow and methodical manner. Pace yourselves.

Communications: Review with your module in the event you have to a medical emergency that requires helicopter flight what are your actions going to be to get the patient to the needed location for medical attention.

Drought Conditions: Pay close attention to the burning conditions. The fuel bed is much more receptive to fire and spotting. Fires will go from a mere spot to a dangerous situation very quickly. You won't need winds for rapid fire growth. Preplan "what if" situations.



FREQUENT SPOT FIRES ACROSS THE LINE

- Can you handle increased spotting? List some ways you can keep ahead of spot fires (gridding the green, lookouts, etc.)
- What is your probability of ignition doing? Is it increasing or decreasing?
- Do you have a plan for long-range spotting? In what fuel type and under what conditions will you likely have long-range spotting? What types of plans can you think of for handling long-range spotting?
- Is help available if necessary? What kinds of resources will you have in place or order to handle spot fires?
- If fire behavior increases, is your position still defensible? Discuss what type of action you might take if a spot fire takes off.
- Do you have more than one safety zone in case one gets cut off? Describe how you might have multiple safety zones.
- Do the primary lookouts have a good view of the situation? Discuss who might be acting as a lookout (e.g., crew member, air resources, etc.) and how you will get good information from that person. (Are you relying on an air attack that is busy with air tankers?)
- Where are you in the burning period? Talk about how your tactics may vary from finding spot fires early in the day to later into the evening. Review Probability of Ignition (PIG) and what it can tell you about spotting potential.

To reduce the risk, be ready to retreat. Keep your guard up even if spotting has not occurred for a few hours. Review fires where you have had frequent spot fires and what you learned about controlling them.

Thanks, from your Safety Team!!

Safety Officers: Mike Seymour SOF2 T, Mark Helm SOF2, Shawn Shook SOFR, Ryan Grant SOFR

ASSIGNMENT LIST (ICS 204 WF)

CONTROLLED UNCLASSIFIED
INFORMATION//BASIC

1. Incident Name: LICK CREEK/GREEN RIDGE	2. Operational Period: Date From: 08/02/21 Date To: 08/03/21 Time From: 0600 Time To: 0600	3. Branch Division GREEN A RIDGE Alpha Page 1 of 2
---	---	---

4. Operations Personnel: Operations Section Chief: John Owings, Michael Page(T) Branch Director: Division/Group Supervisor: Nathan Leatherman	Night Ops Al Ward Planning Ops Jim Snow Air Attack: Kevin King
---	---

5. Resources Assigned:	** Resources Below in Bold are 12 Hour **						
Resource Identifier	ALS	LWD	Leader	Personnel	Request #	Hours	Reporting Location
TFLD Setzer GR		8/12	Setzer	1	O-289	0600-1800	Dayton ICP
TFLD(T) Kramer GR		8/12	Kramer	1	O-278	0600-1800	Dayton ICP
HC2IA Prairie City GR		8/11	Cearns	22	C-46	0600-1800	Dayton ICP
HC2 MP Forestry EC		8/2	Moreno	20	C-9008	0600-1800	Dayton ICP
HC2 Blue Mountain GR		8/10	Perez	20	C-43	0600-1800	Dayton ICP
ENG4 Alder Creek 1 GR		8/13	Paz	3	E-150	0600-1800	Dayton ICP
ENG4 Alder Creek 2 GR		8/15	Stewart	3	E-164	0600-1800	Dayton ICP
ENG5 West Coast 2 GR		8/12	Miller	3	E-130	0600-1800	Dayton ICP
ENG6 AZ E161 LC		8/10	Jones	3	E-105	0600-1800	Dayton ICP
ENG6 AZ E461 LC		8/10	Teague	3	E-111	0600-1800	Dayton ICP
ENG6 Rock Creek GR		8/7	Mitchell	3	E-111	0600-1800	Dayton ICP
ENG6 Flashover GR		8/13	Gilmore	2	E-162	0600-1800	Dayton ICP
WTS2 Del Shull DG		8/7	Andrews	1	E-47	0600-1800	Dayton ICP
WTS2 Lovato GR		8/14	Lovato	1	E-135	0600-1800	Dayton ICP
WTS2 Rahi GR		8/12	Rahi	1	E-136	0600-1800	Dayton ICP
WTS3 Northern LC		8/9	Miller	2	E-64	0600-1800	Dayton ICP
DOZ2 Alpine GR		8/17	Briggs	2	E-93	0600-1800	Dayton ICP
DOZ3 Pine Mountain Excavating G		8/13	Bruland	1	E-175	0600-1800	Dayton ICP

6. Work Assignments:
 Continue to improve line where needed from DIVS A/G break East to DIVS A/S break.
 Prep for firing operations and communicate with OPS before firing.
 Take action as needed to ensure that existing structures and infrastructures do not sustain further damage.
 Provide for structure protection to Little Turkey Tail Recreation Residence Area.
 When firing is completed for operational shift, patrol and secure fireline.

7. Special Instructions:
 Communicate with adjacent Divisions for holding resource needs. Review 204
 In the event of IA within TFR, DIVS need to identify equipment to be sent to IA.
 Operations will take into consideration of closest resources to suppress incident.
 Resources to return to Dayton ICP at end of shift.

8. Communications

Name	Ch	Function	Rx Freq	Rx Tone	Tx Freq	Tx Tone	Notes
SEE ICS 205 COMM PLAN							

9. Prepared by: Name: Josh Clark, Mike Yeun(T) RESL
 Signature: Personnel Count: 92

ICS 204

Date/Time: 8/1/2021 2200

ASSIGNMENT LIST (ICS 204 WF)

CONTROLLED UNCLASSIFIED
INFORMATION//BASIC

1. Incident Name: LICK CREEK/GREEN RIDGE	2. Operational Period: Date From: 08/02/21 Date To: 08/03/21 Time From: 0600 Time To: 0600	3. Branch Division GREEN K/M RIDGE Kilo/Mike Page 1 of 2
---	---	---

4. Operations Personnel: Operations Section Chief: John Owings, Michael Page(T) Branch Director: Division/Group Supervisor: Kristian Litz	Night Ops Al Ward Planning Ops Jim Snow Air Attack: Kevin King
---	---

5. Resources Assigned:	** Resources Below in Bold are 12 Hour **							
Resource Identifier	ALS	LWD	Leader	Personnel	Request #	Hours	Reporting Location	
TFLD Rieken GR		8/3	Rieken	1	O-142	0600-1800	Wooten Camp	
HC2 OC Forestry GR		8/2	Colin	20	C-20	0600-1800	Wooten Camp	
ENG3 BDF E314 GR		8/10	Finister	5	E-109	0600-1800	Wooten Camp	
ENG3 BDF E336 GR		8/10	Hernandez	5	E-114	0600-1800	Wooten Camp	
ENG4 Chewack LC		8/10	Reinbold	3	E-85	0600-1800	Wooten Camp	
ENG4 David Carroll GR		8/6	Garcia	3	E-113	0600-1800	Wooten Camp	
ENG5 Ya Boy GR		8/11	Bower	3	E-155	0600-1800	Wooten Camp	
WTT2 1A Construction GR		8/4	Bates	1	E-1	0600-1800	Wooten Camp	
WTS2 Northern LC		8/4	Martin	1	E-82	0600-1800	Wooten Camp	
WTS2 Alder Creek Fire		8/14	Beaman	1	E-169	0600-1800	Wooten Camp	
WTS2 Able 2		8/14	Smith	1	E-174	0600-1800	Wooten Camp	
CHIP Big Bark 3 GR		8/6	Palmer	3	E-60	0600-1800	Wooten Camp	
MAST Bruce Young GR		8/7	Nicol	2	E-69	0600-1800	Wooten Camp	
MAST Eagle CAP GR		8/11	Gomes	2	E-70	0600-1800	Wooten Camp	
MAST Hayden 2 GR		8/9	Hayden	2	E-72	0600-1800	Wooten Camp	
SOFR Shook LC		8/8	Shook	1	O-257	0600-1800	Wooten Camp	

6. Work Assignments:
Road prep along 4712 Road from DP-261 to the Tucannon Trail DP-300.
Communicate with adjacent DIVS for additional holding resources as needed.

7. Special Instructions:
Communicate with adjacent Divisions for holding resource needs. Review 204.
In the event of IA within TFR, DIVS need to identify equipment to be sent to IA. Ops will take into consideration of closest resources to suppress incident. Wooten Camp to provide DIVS K/M resources with meals, showers, and sleeping area. Maintain crew spacing. Operational briefing to be simulcast at Wooten Camp at 0600. See IAP for details.

8. Communications

Name	Ch	Function	Rx Freq	Rx Tone	Tx Freq	Tx Tone	Notes
SEE ICS 205 COMM PLAN							

9. Prepared by: Name:	Josh Clark, Mike Yeun(T)	RESL	Signature:
ICS 204	Date/Time: 8/1/2021	2200	Personnel Count: 54

ASSIGNMENT LIST (ICS 204 WF)

CONTROLLED UNCLASSIFIED
INFORMATION//BASIC

1. Incident Name: LICK CREEK/GREEN RIDGE	2. Operational Period: Date From: 08/02/21 Date To: 08/03/21 Time From: 0600 Time To: 0600	3. Branch Division GREEN RIDGE NIGHT
---	---	---

4. Operations Personnel: Operations Section Chief: John Owings, Michael Page(T) Branch Director: Division/Group Supervisor:		Night Ops: Al Ward Planning Ops: Jim Snow Air Attack: Kevin King
--	--	---

5. Resources Assigned:	** Resources Below in Bold are 12 Hour **							
Resource Identifier	ALS	LWD	Leader	Personnel	Request #	Hours	Reporting Location	
ENG4 Inbound E18 GR		8/14	Navarro	3	E-161	1800-0600	Dayton ICP	
ENG4 Utting Const GR		8/14	Bailey	3	E-165	1800-0600	Dayton ICP	
ENG4 GE Forestry GR		8/14	Aguilar	3	E-166	1800-0600	Dayton ICP	
ENG5 Iron Triangle GR		8/12	Carter	3	E-163	1800-0600	Dayton ICP	
ENG5 Methow River		8/14	Hernandez	3	E-159	1800-0600	Dayton ICP	
ENG6 Eye of the Eagle GR		8/13	Gillian	2	E-147	1800-0600	Dayton ICP	
ENG6 ONF E619 GR		8/13	Bell	3	E-148	1800-0600	Dayton ICP	
ENG6 Osprey Wildfire GR		8/12	Roe	3	E-149	1800-0600	Dayton ICP	
ENG6 Timbermans Inbound GR		8/13	Thompson	3	E-151	1800-0600	Dayton ICP	
ENG6 Fountain Fire GR		8/13	Orta	3	E-153	1800-0600	Dayton ICP	
ENG6 Late Summers 2 GR		8/14	Sackett	3	E-154	1800-0600	Dayton ICP	
ENG6 Fort Pierre E58		8/8	Odden	3	E-158	1800-0600	Dayton ICP	
WTS2 Dahl-Bredine GR		8/13	Dahl-Bredine	1	E-133	1800-0600	Dayton ICP	
WTS2 Black Range GR		8/14	Sallee	1	E-134	1800-0600	Dayton ICP	
DOZ3 Mortimore 1 GR		8/13	Mortimore	2	E-176	1800-0600	Dayton ICP	
DOZ3 Mortimore 2 GR		8/13	Jaeger	2	E-180	1800-0600	Dayton ICP	
Ambulance 4 DG		8/8	Day/Dulin	2	E-61	1800-0600	Dayton ICP	
EMTF Soloman GR		8/3	Soloman	1	O-52	1800-0600	Dayton ICP	

6. Work Assignments:
 Patrol and improve line where needed.
 Prep for firing operations transition.
 Take action as needed to ensure that existing structures and infrastructures do not sustain further damage.
 Provide for structure protection to Little Turkey Tail Recreation Residence Area.

7. Special Instructions:
 Communicate with Operations on scouting needs.
 Resources to return to Dayton ICP at end of shift.

Name	Ch	Function	Rx Freq	Rx Tone	Tx Freq	Tx Tone	Notes
SEE ICS 205 COMM PLAN							

9. Prepared by: Name: Josh Clark, Mike Yeun(T) RESL Signature:

ICS 204 Date/Time: 8/1/2021 2200 Personnel Count: 44

ASSIGNMENT LIST (ICS 204 WF)

CONTROLLED UNCLASSIFIED
INFORMATION//BASIC

1. Incident Name: LICK CREEK/GREEN RIDGE	2. Operational Period: Date From: 08/02/21 Date To: 08/03/21 Time From: 0600 Time To: 0600	3. Branch LICK
4. Operations Personnel:		Page 2 of 2

Operations Section Chief: John Owings, Michael Page(T) Branch Director: Robert Szczepanek Division/Group Supervisor:	Night Ops Al Ward Planning Ops Jim Snow Air Attack: Kevin King
--	---

5. Resources Assigned:		** Resources Below in Bold are 12 Hour **					
Resource Identifier	ALS	LWD	Leader	Personnel	Request #	Hours	Reporting Location
THSP Davis LC		8/8	Davis	1	O-278	0600-1800	Wooten Camp
FEL1 Swanson Log 1 DG/DNR*		8/3	Carter	1	E-70	0600-1800	Wooten Camp
FEL1 Swanson Log 2 DG/DNR*		8/8	Jerad	1	E-71	0600-1800	Wooten Camp
FEL1 Swanson Log 3 DG/DNR*		8/4	Zaugg	1	E-72	0600-1800	Wooten Camp
FEL2 Swanson Log DG/DNR*		8/8	Pearson	1	E-73	0600-1800	Wooten Camp
FEL2 Henderson Log 1 DG/DNR*		8/8	Lewis	1	E-85	0600-1800	Wooten Camp
Ambulance 6 - TO K/m		8/5	Gomes/Hicks	2	E-39	0600-1800	Wooten Camp
FOBS Lyon GR		8/12	Lyon	1	O-235	0600-1800	Wooten Camp
FOBS(T) Araiza LC		8/6	Araiza	1	O-227.61	0600-1800	Wooten Camp
FOBS (T) Osborne GR		8/12	Osborne	1	O-238	0600-1800	Wooten Camp
READ Roe GR		8/7	Roe	1	O-186	0600-1800	Wooten Camp
READ Augir GR		8/2	Augir	1	O-229	0600-1800	Wooten Camp
RAT 1 (from G)			Howell	2	E-138		
Ambulance 3 (from K/m)			Bullman/Villasista	2	E-60		

6. Work Assignments:
 Patrol and Mop-up as needed to secure fire's edge.
 Continue to look for possible spot fires.
 Take action where safe and as needed.

7. Special Instructions:
 In the event of IA within TFR, DIVS need to identify equipment to be sent to IA.
 Ops will take into consideration of closest resources to suppress incident.
 Wooten Camp to provide Lick Branch resources with meals, showers, and sleeping area. Maintain crew spacing.
 Operational briefing to be simulcast at Wooten Camp at 0600. See IAP for details.

8. Communications							
Name	Ch	Function	Rx Freq	Rx Tone	Tx Freq	Tx Tone	Notes
SEE ICS 205 COMM PLAN							

9. Prepared by: Name:	Josh Clark, Mike Yeun(T)	RESL	Signature:
ICS 204	Date/Time: 8/1/2021 2200	Personnel Count: 13	

ASSIGNMENT LIST (ICS 204 WF)

CONTROLLED UNCLASSIFIED
INFORMATION//BASIC

1. Incident Name:	2. Operational Period:	3. Branch	Division
LICK CREEK/GREEN RIDGE	Date From: 08/02/21 Date To: 08/03/21 Time From: 0600 Time To: 0600	CONTINGENCY	NORTH
4. Operations Personnel:		Page 1 of 1	

Operations Section Chief: John Owings, Michael Page(T) Branch Director: Greg Overacker Division/Group Supervisor: Andy Juarez	Night Ops: Al Ward Planning Ops: Jim Snow Air Attack: Kevin King
--	---

5. Resources Assigned:	** Resources Below in Bold are 12 Hour **							
Resource Identifier	ALS	LWD	Leader	Personnel	Request #	Hours	Reporting Location	
TFLD White		8/4	White	1	O-161	0600-1800	Wooten Camp	
TFLD(T) Lennox		8/9	Lennox	1	O-224	0600-1800	Wooten Camp	
HC2 Mosqueda GR		8/2	Rosas	20	C-22	0600-1800	Wooten Camp	
WTS2 MVP Team DG		8/9	Konrad	1	E-48	0600-1800	Wooten Camp	
WTS2 Hek Jones		8/14	Long	1	E-171	0600-1800	Wooten Camp	
DO22 Overpeck GR		8/4	Overpeck	2	E-4	0600-1800	Wooten Camp	
DO23 Bruce Young GR		8/6	Johnson	2	E-85	0600-1800	Wooten Camp	
FEL2 Wyeast GR		8/7	Sandoz	2	E-102	0600-1800	Wooten Camp	
FMOD United Fallers 2 GR		8/4	Akers	2	O-165	0600-1800	Wooten Camp	
SOFR Grant GR		8/13	Grant	1	O-294	0600-1800	Wooten Camp	

6. Work Assignments:
 Continue to improve road on Spruce Spring to DP-6.
 Continue to gather intel on structures north of the fire.
 Communicate with DIVS for holding resources as needed.

7. Special Instructions:
 Communicate with adjacent Divisions for holding resource needs. Review 204.
 In the event of IA within TFR, DIVS need to identify equipment to be sent to IA. Ops will take into consideration of closest resources to suppress incident. Wooten Camp to provide Contingency North resources with meals, showers, sleeping area. Maintain crew spacing.
 Operational briefing to be simulcast at Wooten Camp at 0600. See IAP for details.

8. Communications

Name	Ch	Function	Rx Freq	Rx Tone	Tx Freq	Tx Tone	Notes
SEE ICS 205 COMM PLAN							

9. Prepared by: Name: Josh Clark, Mike Yeun(T) RESL Signature: *Michael Clark*

ASSIGNMENT LIST (ICS 204 WF)

CONTROLLED UNCLASSIFIED
INFORMATION//BASIC

1. Incident Name: LICK CREEK/GREEN RIDGE	2. Operational Period: Date From: 08/02/21 Date To: 08/03/21 Time From: 0600 Time To: 0600	3. Branch Division CONTINGENCY SOUTH
4. Operations Personnel:		Page 1 of 1

Operations Section Chief: John Owings, Michael Page(T) Branch Director: Greg Overacker Division/Group Supervisor: Andy Wordin(T)	Night Ops: Al Ward Planning Ops: Jim Snow Air Attack: Kevin King
---	---

5. Resources Assigned:		** Resources Below in Bold are 12 Hour **					
Resource Identifier	ALS	LWD	Leader	Personnel	Request #	Hours	Reporting Location
WTS2 Huffman GR		8/13	Huffman	1	E-167	0600-1800	Dayton ICP
WTS2 Martin		8/15	Martin	1	E-173	0600-1800	Dayton ICP
DOZ3 Traverse GR		8/13	Wilcox	2	E-177	0600-1800	Dayton ICP
DOZ3 Kiser & Kiser 1		8/15	Kiser	1	E-178	0600-1800	Dayton ICP
DOZ3 Kiser + Kiser 2			Mackay	2	E-179		

6. Work Assignments:
 Continue to gather intel on structures south of the fire.
 Communicate with DIVS for holding resources as needed.

7. Special Instructions:
 Communicate with adjacent Divisions for holding resource needs. Review 204.
 In the event of IA within TFR, DIVS need to identify equipment to be sent to IA.
 Operations will take into consideration of closest resources to suppress incident.
 Communicate with Ops on scouting needs.
 Resource to return to Dayton ICP at end of shift.

8. Communications

Name	Ch	Function	Rx Freq	Rx Tone	Tx Freq	Tx Tone	Notes
SEE ICS 205 COMM PLAN							

9. Prepared by: Name: Josh Clark, Mike Yeun(T) RESL
 Signature: *Michael Page*
 ICS 204 Date/Time: 8/1/2021 2200 Personnel Count: 5

INCIDENT RADIO COMMUNICATIONS PLAN (ICS 205)


Controlled Unclassified Information//Basic

1. Incident Name: LICK CREEK	2. Date/Time Prepared: Date: 08/01/2021 Time: 2157	3. Operational Period: 8/02/21 0600- 8/03/21 0600	Date/Time To: 08/03/2021 0600	TUE
--	---	---	---	-----

4. Basic Radio Channel Use:										
Zone Group	Ch #	Function	Channel Name/Trunked Radio System Talkgroup	Assignment	RX Freq	RX Tone/NAC	TX Freq	TX Tone/NAC	Mode (A, D, or M)	Remarks
LICK CREEK	1	COMMAND	CMD 1	OUT OF SERVICE					A	Removed from Service. Unavailable for use.
LICK CREEK	2	COMMAND	CMD 2	COMMAND	170.4125N	131.8	165.9625N	131.8	A	ON PINKHAM BUTTE LINKED Green Ridge
LICK CREEK	3	COMMAND	CMD 3	COMMAND	170.0250N	131.8	165.4500N	131.8	A	CLEARWATER LOOKOUT Linked to Green Ridge
LICK CREEK	4	COMMAND	CMD 4	OUT OF SERVICE					A	
LICK CREEK	5	TACTICAL	TAC 5	LICK BRANCH	168.0500N	131.8	168.0500N	131.8	A	
LICK CREEK	6	TACTICAL	TAC 6	UNASSIGNED	168.6000N	131.8	168.6000N	131.8	A	
LICK CREEK	7	TACTICAL	TAC 7	UNASSIGNED	166.7250N	131.8	166.7250N	131.8	A	
LICK CREEK	8	TACTICAL	TAC 8	UNASSIGNED	166.7750N	131.8	166.7750N	131.8	A	
LICK CREEK	9	TACTICAL	TAC 9	UNASSIGNED	168.2500N	131.8	168.2500N	131.8	A	
LICK CREEK	10	TACTICAL	TAC 10	UNASSIGNED	168.2000N	131.8	168.2000N	131.8	A	
LICK CREEK	11	COMMAND	CMD 11	COMMAND	169.4500N	131.8	172.5500N	131.8	A	LOCATED NEAR DP57
LICK CREEK	12	COMMAND	COTTWD	LOCAL RPTR	173.7750N	131.8	164.8250N	127.3	A	LOCATED 18 M SE OF POMEROY
LICK CREEK	13	AIR TO GROUND	VMED28	MED A / G	155.3400N		155.3400N		A	USE WITH AIR AMBULANCE
LICK CREEK	14	AIR TO GROUND	A/G PRI	A / G	169.2000N		169.2000N		A	
LICK CREEK	15	AIR TO GROUND		UNAVAILABLE					A	REASSIGNED TO GREEN RIDGE FIRE.
LICK CREEK	16	AIR GUARD	AIRGUARD	AIR GUARD	168.6250N		168.6250N	110.9	A	Emergency Aircraft Contact

5. Special Instructions:

6. Prepared By (Communications Unit Leader)
Name: MIKE GREENE


Signature:  Date/Time: 08/01/2021 2157

ICS 205 IAP Page

Controlled Unclassified Information//Basic

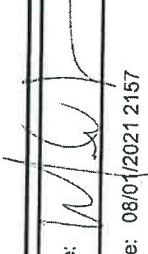
INCIDENT RADIO COMMUNICATIONS PLAN (ICS 205)

Controlled Unclassified Information//Basic

1. Incident Name: GREEN RIDGE		2. Date/Time Prepared: 08/01/2021 Time: 2157		3. Operational Period: 8/02/21 0600- 8/03/21 0600		Date/Time From: 08/02/2021 0600	MON	Date/Time To: 08/03/2021 0600	TUE	
4. Basic Radio Channel Use:										
Zone Group	Ch #	Function	Channel Name/Trunked Radio System Talkgroup	Assignment	RX Freq	RX Tone/NAC	TX Freq	TX Tone/NAC	Mode (A, D, or M)	Remarks
GREENRI DGE	1	TACTICAL	BRII TAC 1	DIV K / M	168.0500N	151.4	168.0500N	151.4	A	
GREENRI DGE	2	TACTICAL	BRII TAC 2	DIV A	168.6000N	151.4	168.6000N	151.4	A	
GREENRI DGE	3	TACTICAL	BRII TAC 3	CONTINGENCY	166.7250N	151.4	166.7250N	151.4	A	
GREENRI DGE	4	TACTICAL	BRII TAC 4	DIV G	166.7750N	151.4	166.7750N	151.4	A	
GREENRI DGE	5	TACTICAL	BRII TAC 5	UNASSIGNED	168.2500N	151.4	168.2500N	151.4	A	
GREENRI DGE	6	TACTICAL	BRII TAC 6	DIV NIGHT	168.2000N	151.4	168.2000N	151.4	A	
GREENRI DGE	7	COMMAND	BRII CMD 7	COMMAND	170.0000N	151.4	166.6750N	151.4	A	LITTLE TURKEY TAIL LINKED TO CMD 8 & 9
GREENRI DGE	8	COMMAND	BRII CMD 8	COMMAND	170.6875N	151.4	166.5750N	151.4	A	TALLOW FLATS LINKED TO CMD 7 & 9
GREENRI DGE	9	COMMAND	BRII CMD 9	COMMAND	170.4250N	151.4	168.0750N	151.4	A	CHASE MTN LINKED TO CMD 7 & 8
GREENRI DGE	10	COMMAND	BRII CMD 10	COMMAND	172.0250N	151.4	162.1750N	151.4	A	HOPKINS RIDGE LINK 7, 8, & 9
GREENRI DGE	11	COMMAND	ICP LINK	COMMAND	172.0750N	151.4	162.2000N	151.4	A	LINK ICP USE ONLY
GREENRI DGE	12	AIR TO GROUND	VMED 28	MEDICAL A/G	155.3400N		155.3400N		A	A/G USE WITH AIR AMBULANCE
GREENRI DGE	13	AIR TO GROUND	A/G LOGISTICS		167.0750N		167.0750N		A	SLING LOADS AND TROOP SHUTTLES
GREENRI DGE	14	AIR TO GROUND	A/G PRIMARY		168.2750N		168.2750N		A	
GREENRI DGE	15	AIR TO GROUND	A/G SECONDARY		168.5250N		168.5250N		A	
GREENRI DGE	16	AIR GUARD	AIR GUARD		168.6250N		168.6250N	110.9	A	USE FOR AIRCRAFT EMERGENCY CONTACT
5. Special Instructions:										
6. Prepared By (Communications Unit Leader) Name: MIKE GREENE										
Signature: 										
Date/Time: 08/01/2021 2157										
ICS 205 IAP Page										

INCIDENT RADIO COMMUNICATIONS PLAN (ICS 205)



Controlled Unclassified Information//Basic

1. Incident Name: LICK CREEK / GREEN RIDGE IA'S		2. Date/Time Prepared: Date: 08/01/2021 Time: 2157		3. Operational Period: 8/02/21 0600- 8/03/21 0600		Date/Time From: 08/02/2021 0600	MON	Date/Time To: 08/03/2021 0600	TUE	
4. Basic Radio Channel Use:										
Zone Group	Ch #	Function	Channel Name/Trunked Radio System Talkgroup	Assignment	RX Freq	RX Tone/NAC	TX Freq	TX Tone/NAC	Mode (A,D, or M)	Remarks
IA	1	COMMAND	ST ASOTIN	LOCAL RPTR	159.4200N	D365	151.2950N	D365	A	6 MILES W OF ANATONE
IA	2	COMMAND	COTTNWD	LOCAL RPTR	173.7750N	131.8	164.8250N	127.3	A	18 MILES SE OF POMEROY
IA	3	COMMAND	SADDLE	LOCAL RPTR	173.7750N	131.8	164.8250N	146.2	A	29 MILES SE OF POMEROY
IA	4	COMMAND	OREGON	LOCAL RPTR	173.7750N	131.8	164.8250N	167.9	A	25 MILES S OF POMEROY
IA	5	COMMAND	DIAMOND	LOCAL RPTR	173.7750N	131.8	164.8250N	151.4	A	
IA	6	TACTICAL	DNR COM	TACTICAL	151.4150N	103.5	151.4150N	103.5	A	
IA	7	TACTICAL	DNR TAC1	TACTICAL	151.3100N	103.5	151.3100N	103.5	A	
IA	8	TACTICAL	DNR TAC2	TACTICAL	151.3400N	103.5	151.3400N	103.5	A	
IA	9	TACTICAL	DNR TAC3	TACTICAL	151.3500N	103.5	151.3500N	103.5	A	
IA	10	TACTICAL	REDNET	TACTICAL	153.8300N		153.8300N		A	
IA	11	TACTICAL	UMF-TAC	TACTICAL	168.2375N	131.8	168.2375N	131.8	A	
IA	12	AIR TO GROUND	DNR A/G 1	LOCAL A/G	159.2700N	103.5	159.2700N	103.5	A	
IA	13	AIR TO GROUND	A/G 9	LOCAL A/G	166.9125N		166.9125N		A	
IA	14	AIR TO GROUND	A/G 44	LOCAL A/G	167.6250N		167.6250N		A	
IA	15	AIR TO GROUND	VMED28	MEDICAL A/G	155.3400N		155.3400N		A	
IA	16	AIR GUARD	AIR GUARD	AIR GUARD	168.6250N		168.6250N		A	Emergency Aircraft Contact
5. Special Instructions:										
6. Prepared By (Communications Unit Leader)				Name: MIKE GREENE		Signature: 		Date/Time: 08/01/2021 2157		
ICS 205				IAP Page		Controlled Unclassified Information//Basic				

10. TASK/ MISSION/ ASSIGNMENT (Type/ function includes: Air Tactical, Retardant, Recon, Personnel Transport, Bucket Operations, SAR, etc.)					
TYPE/FUNCTION	PRIORITY	NAME OF PERSONNEL OR CARGO (if applicable) or instructions for tactical aircraft	MISSION START	FLY FROM	FLY TO
ATGS		AOBD will order ATGS through Dispatch.	0900	LWS	Fire
Water Drops		As needed and approved by OPS or Division, order through ATGS	0900	ALW	Fire
Recon		Fire reconnaissance as requested	0900	ALW	Fire
Mapping		As needed and approved by AOBD, order through Helibase	0900	ALW	Fire
PSD		Firing in Divisions M/K, A and G	0900	ALW	Fire
Initial Attack		Support Initial Attack inside as requested.	0900	ALW	Fire
Mobile Retardant Base		Support Line Operations	0900	Ski Area	

Helibase, Dip Sites, Pick Up Sites, etc.	Equipment/Resources
See Pilots Map	S-124 Mobil Retardant Base – Green Ridge Fire @ Ski Area E-81 T-2 Tender Mobile Retardant – Green Ridge Fire @ Ski Area E-73 T-2 Tender Mobile Retardant – Green Ridge Fire @ Ski Area E-49 T-2 Tender Mobile Retardant – Green Ridge Fire @ Ski Area E-41 T-2 Tender Mobile Retardant – Green Ridge Fire @ Ski Area E-91 T-2 Tender Helibase – Green Ridge @ Walla Walla Helibase E-20 Helibase Trailer S-152 Walla Walla Helibase LUA S-295 Blue Wood Ski Area MRB LUA S-311 Fish Hatchery Helispot / Parking LUA S-# ARFF Walla Walla

Flights above ground level	Wind Restrictions		
	Type 1 Helicopters	Type 2 Helicopters	Type 3 Helicopters
More than 500' AGL	<50kts / Gusts: N/A	<50kts / Gusts: N/A	<50kts / Gusts: N/A
Less than 500' AGL	<40kts / Max Gust Spread: 15kts	<40 kts / Max Gust Spread: 15kts	<30kts / Max Gust Spread: 15kts

Incident/Project Name		1. Operational Period				
Lick Creek Fire / Green Ridge		Date/Time 8/02 0600 to 8/03/2021 0600				
2. Ground Ambulance Services						
Name	Complete Address	Phone Contact	ALS (ADVANCED LIFE SUPPORT)	BLS (BASIC LIFE SUPPORT)		
Asotin County Fire District #1	2314 Appleside Blvd. Clarkston, WA	Dial 9-1-1		Yes		
Columbia FD #3	111 Patit Road Dayton, WA	Dial 9-1-1		Advance		
Lewiston Fire Department	1245 Idaho St. Lewiston, ID	Dial 9-1-1	YES			
3. Air Ambulance Services						
Name	Phone / Air to Ground	Capability				
Lifeflight - Lewiston	Call 9-1-1 1-800-232-0911	Rotor- NO HOIST CAPABILITIES				
Lifeflight - Walla Walla	9-1-1 or 1-800-232-0911	Rotor - NO HOIST CAPABILITIES				
Short Haul- McCall/Walla Walla	Contact Air Ops	Short haul capable				
4. Hospitals						
Name Complete Address	GPS Datum - WGS 84 DD° MM.MMM' N - Lat DD° MM.MMM' W - Long	Travel Times AIR GRND		Phone	Helipad Yes/No	Level of Care
St. Joseph Regional 415 6 th Street Lewiston, ID	LAT: 46° 25.000' N LONG: 117° 01.460' W VHF: N/A	5 min	1.5 hr	208-799-5799	Yes Rooftop	Level II Cardiac Level II CVA Level III Trauma
Tri State Memorial 1221 Highland Ave Clarkston, WA	LAT: 46° 24.125' N LONG: 117° 03.330' W VHF: N/A	5 min	1.5 hr	509-758-4665	Yes Ground Pad	Level II Cardiac Level II CVA Level IV Trauma
Dayton Memorial 1012 S. Third Street Dayton, WA	LAT: 46° 18.749' N LONG: 117° 58.170' W VHF: N/A	5 min	1.5 hr	509-382-9351 (ER)	Yes Ground Pad	Level V Trauma
Walla Walla Providence Medical Center 401 W. Poplar Walla Walla, WA 99362	LAT: 46° 18.749' N LONG: 117° 58.170' W VHF: N/A	10 min	2 hr	509-529-7608	Yes Ground Pad	Level I Cardiac Level II CVA Level III Trauma
Legacy Emanuel Portland, OR	LAT: 45° 32.668' N LONG: 122° 40.293' W VHF: N/A	2.5 hrs	6 hrs	503-413-2200	Yes Ground Pad	Level I Trauma/Burn Center
<p>In the event of a medical emergency Contact the Communication Unit</p> <p>Follow the Medical Incident Report to provide information to communications (pink pages 118-119 in the IRPG)</p> <p>Local Medical helicopter use air to ground Channel 13 VMED 28</p> <p>Out of area short haul expect an 1 ½ hour response time</p> <p>If an emergency occurs in ICP Please contact Communications at 971-727-7965</p>						
5. Date: 08/01/2021		6. Prepared By (MEDL) Gena Fowlkes 		7. Reviewed By (Safety Officer) - Mike Seymour  SOF 2(T)		

MEDICAL PLAN (ICS 206 WF)

Controlled Unclassified Information//Basic

Medical Incident Report

FOR A NON-EMERGENCY INCIDENT, WORK THROUGH CHAIN OF COMMAND TO REPORT AND TRANSPORT INJURED PERSONNEL AS NECESSARY.

FOR A MEDICAL EMERGENCY: IDENTIFY ON SCENE INCIDENT COMMANDER BY NAME AND POSITION AND ANNOUNCE "MEDICAL EMERGENCY" TO INITIATE RESPONSE FROM IMT COMMUNICATIONS/DISPATCH.

Use the following items to communicate situation to communications/dispatch.

1. CONTACT COMMUNICATIONS / DISPATCH (Verify correct frequency prior to starting report)

Ex: "Communications, Div. Alpha. Stand-by for Emergency Traffic."

2. INCIDENT STATUS: Provide incident summary (including number of patients) and command structure.

Ex: "Communications, I have a Red priority patient, unconscious, struck by a falling tree. Requesting air ambulance to Forest Road 1 at (Lat./Long.) This will be the Trout Meadow Medical, IC is TFLD Jones. EMT Smith is providing medical care."

Severity of Emergency / Transport Priority	<input type="checkbox"/> RED / PRIORITY 1 Life or limb threatening injury or illness. Evacuation need is IMMEDIATE <i>Ex: Unconscious, difficulty breathing, bleeding severely, 2^o – 3^o burns more than 4 palm sizes, heat stroke, disoriented.</i> <input type="checkbox"/> YELLOW / PRIORITY 2 Serious Injury or illness. Evacuation may be DELAYED if necessary. <i>Ex: Significant trauma, unable to walk, 2^o – 3^o burns not more than 1-3 palm sizes.</i> <input type="checkbox"/> GREEN / PRIORITY 3 Minor Injury or illness. Non-Emergency transport <i>Ex: Sprains, strains, minor heat-related illness.</i>	
Nature of Injury or Illness & Mechanism of Injury		Brief Summary of Injury or Illness <i>(Ex: Unconscious, Struck by Falling Tree)</i>
Transport Request		Air Ambulance / Short Haul/Hoist Ground Ambulance / Other
Patient Location		Descriptive Location & Lat. / Long. (WGS84)
Incident Name		Geographic Name + "Medical" <i>(Ex: Trout Meadow Medical)</i>
On-Scene Incident Commander		Name of on-scene IC of Incident within an Incident <i>(Ex: TFLD Jones)</i>
Patient Care		Name of Care Provider <i>(Ex: EMT Smith)</i>

3. INITIAL PATIENT ASSESSMENT: Complete this section for each patient as applicable (start with the most severe patient)

Patient Assessment: See IRPG page 106

Treatment:

4. TRANSPORT PLAN:

Evacuation Location (if different): (Descriptive Location (drop point, intersection, etc.) or Lat. / Long.) Patient's ETA to Evacuation Location:

Helispot / Extraction Site Size and Hazards:

5. ADDITIONAL RESOURCES / EQUIPMENT NEEDS:

Example: Paramedic/EMT, Crews, Immobilization Devices, AED, Oxygen, Trauma Bag, IV/Fluid(s), Splints, Rope rescue, Wheeled litter, HAZMAT, Extrication

6. COMMUNICATIONS: Identify State Air/Ground EMS Frequencies and Hospital Contacts as applicable

Function	Channel Name/Number	Receive (RX)	Tone/NAC *	Transmit (TX)	Tone/NAC *
COMMAND					
AIR-TO-GRND					
TACTICAL					

7. CONTINGENCY: Considerations: If primary options fail, what actions can be implemented in conjunction with primary evacuation method? Be thinking ahead.

8. ADDITIONAL INFORMATION: Updates/Changes, etc.

REMEMBER: Confirm ETA's of resources ordered. Act according to your level of training. Be Alert. Keep Calm. Think Clearly. Act Decisively.

COVID GUIDELINES

MASKS ARE REQUIRED:

BRIEFINGS.

CAN'T MAINTAIN 6FT SOCIAL DISTANCING OUTSIDE.
INDOORS.

VEHICLES. (Example: More than one person in vehicle)

MASK WEARING EXCEPTION:

ALONE IN AN ENCLOSED SPACE. (Example: One person in Vehicle)

ACTIVELY ENGAGED IN FIREFIGHTING ON THE FIRELINE.
OUTSIDE AND CAN MAINTAIN 6FT APART.

EATING OR DRINKING (6FT SOCIAL DISTANCE)

Today or in the past 24 hours, have you had any of the following symptoms even if you have been vaccinated?

COUGH MORE THAN EXPECTED?

SHORTNESS OF BREATH OR DIFFICULTY BREATHING FEVER? CHILLS?

MUSCLE PAIN OUTSIDE YOUR NORMAL FOR FIREFIGHTING?

SORE THROAT?

NEW LOSS OF TASTE OR SMELL

FATIGUE OUTSIDE YOUR NORMAL FOR FIREFIGHTING? CONGESTION OR RUNNY

NOSE, OUTSIDE YOUR NORMAL FOR FIREFIGHTING?

NAUSEA OR VOMITING

DIARRHEA

Take your temperature with a no-touch thermometer, if available

PLEASE CONTACT THE GREEN RIDGE COVID
HOTLINE IF YOU HAVE ANY QUESTIONS ABOUT
COVID, SYMPTOMS, AND OR FREE TESTING.

GREEN RIDGE COVID HOTLINE # 971-245-9407



Fire Management Board

FIRE MANAGEMENT BOARD

FMB Memorandum No. 21-007

22 July 2021

TO: Fire Management Board Members
FROM: Erin Horsburgh, FMB Chair *Erin Horsburgh*
SUBJECT: MPHAT Wildland Fire COVID-19 Prevention and Mitigation 2021

The purpose of this memorandum is to request wide distribution of the attached *Wildland Fire COVID-19 Prevention and Mitigation 2021* guidance issued from the Medical and Public Advisory Team (MPHAT) July 22, 2021.

The following has been excerpted as recommendations for fire leadership.

- Fire managers, agency administrators, line officers and incident managers need to re-enforce the importance of prevention and mitigation of COVID-19 in the workplace.
 - MPHAT would like to remind all leadership and fire personnel that following MPHAT's guidance has been proven effective and is critical to prevent the further spread of COVID-19.
 - Leader's intent and expectations must be clear that COVID-19 prevention and mitigation is still a priority for the 2021 fire season.
 - With vaccination status not being systematically tracked, face covering/mask and physical distancing requirements on wildfire incidents needs to be strengthened. It is recommended that everyone follow COVID-19 prevention and mitigation guidance for un-vaccinated individuals regarding physical distancing and mask/face covering use in fire camp, unless outdoors and able to maintain at least 6ft of distance at all times, alone in an enclosed space or actively engaged in firefighting on the fireline.
- Fire managers, agency administrators, line officers and incident managers need to prioritize and incorporate COVID-19 strategies that were effective and considered standard operating procedures in 2020 such as:
 - daily individual screening tool, distributive operations, spike camps, boxed meals, community cooler mitigations, remote briefings, decentralized staging areas, virtual and remote participation, and module as one (updated) to the maximum extent possible.

The MPHAT memorandum will be loaded shortly at <https://www.nwccg.gov/coronavirus>.

Distribution:

Fire Executive Council Members
National Multi-Agency Coordinating Group Members
NWCG Executive Board Members
COVID-19 Coordinator

Virtual Timekeeping Finance Message

Fire Name: Lick Creek	Fire Name: Dry Gulch	Fire Name: Green Ridge
Fire Number: OR-UMF-000658	Fire Number: WA-SES-020655	Fire Number: WA-UMF-000659
Accounting Code: P6N47M (0614) 221 – LAJ	Accounting Code: PNN45S (1522) 221 – LAG	Accounting Code: P6N5AV (0614) 221 – LSL
Email: 2021.lick.finance@firenet.gov		2021.greenridge.finance@firenet.gov
Finance Phone #'s: (971) 245-0248 or (971) 727-7461		

US Forest Service Fire, Fuels and Aviation Employees charging to B-codes, please remember **to charge any overtime hours to the incident's override and P-code**; B-codes are for Base 8 hours only. Payroll corrections will be required for any overtime charged incorrectly to a B-code. Thank-you.

Finance Documents Needed upon "Check In" (If Not Already Submitted):

Please email these documents or scan the QR Code below, attach & submit.			
Agency Equipment/ Crews: <ul style="list-style-type: none"> Manifest - showing employment type (GS or WG) or AD rates if applicable 	Overhead: <ul style="list-style-type: none"> AD/Casual Hire Form If regular Agency please ensure "GS" or "WG" is written on your first CTR 	Contract Equipment/ Contract Crews: <ul style="list-style-type: none"> Agreement Manifest Resource Order Inspections 	Cooperator: <ul style="list-style-type: none"> Cooperative Agreement Resource Order

Please submit your CTR/Shift Tickets using the QR code or email address below:

Don't Forget to put your RO # on your CTR/Shift Ticket – Thank You

Lick Creek/Dry Gulch Finance Email: 2021.lick.finance@firenet.gov	Green Ridge Finance Email: 2021.greenridge.finance@firenet.gov
	
Include the Word "Time" in the Subject Line of the Email	

MISSING TIME:

RO	Name	Dates	
E-61	Front Line EMS	7/11	7/12

MISSING DOCUMENTATION:

RO	Name
E-108	Buckskin Fire - need agreement rate sheet
E-119	Top Gun - need RO, contract - not checked in
E-120	Top Gun - need RO, contract - not checked in
E-121	Top Gun - need RO, contract - not checked in
E-122	Top Gun - need RO, contract - not checked in
O-217	Fort Pierre E58 - call Finance
S-347	Top Gun - need RO, contract - not checked in
S-348	Top Gun - need RO, contract - not checked in
S-349	Top Gun - need RO, contract - not checked in
S-355	Triple Flare - need RO, contract
S-385	Top Gun - need RO, contract - not checked in
S-386	Top Gun - need RO, contract - not checked in
S-398	Triple Flare - need RO, contract
UNK	Cascade Water Tankers - need RO, contract

ICP LOGISTICS NOTES

Supply: 0530-2200

Ordering: 0600-2100

Communications: 0600-2200

Food: Breakfast: 0600

Dinner: 2000

Showers: 0500-1200 & 1400-2200

Laundry service: Tuesday drop offs are returned Thursday.

Thursday drop offs are returned Tuesday.

*New Laundry Unit is tentatively scheduled to arrive Tuesday 08/3/2021

Ground Support: 0600-2200

Mechanic: 0700-2200

Weed Wash: 0700-2000

Fuel: @ ICP (County Yard 415N. Guernsey Ave.) 0700-2000

@ Wooten: 0700-2000

Medical: 0700-2200

PLEASE DO:

-Note & mark the location (DIV, intersection, DP, camp, latt/long) of equipment: pumps, hose, tanks, etc. and please bring it to the attention of the DIV and ask them to report to Logistics.

-Sleep in marked sleeping areas only.

-Pick up after yourself: trash, cigarette butts, etc.

-Treat other people the way you want to be treated.


PLEASE DO NOT:

-Park in front of port-a-potties.

-Park in front of fire hydrants.

-Park in the street in front of chow distribution.


-Leave your trash near port-a-potties.....it ONLY goes in the dumpster!



Trainees

A Training Specialist has set up with Check-in at the Dayton ICP.

Please utilize the following QR code to register:



If you have any questions, please call the Incident
Training Phone Number at: **206-718-3471**

Remember to get as much ink in your taskbook as you can and a
performance rating (ICS 225) from your trainer.

DEMOB INSTRUCTIONS

Demob steps for all resources must be done in order:

Proceed to **Dayton High School**, 614 S. 3rd Street, Dayton, WA.

1. All line resources must have a post-incident inspection and complete a **Weed Wash**.
2. Turn in radios to the **Communications Unit**.
3. Turn any checked out items to the **Supply Unit**.
4. **Finance** needs you to get your final shift ticket signed by your supervisor before going to close out your time. Then take it to Finance and finalize your time.
5. **Demobilization Unit** will be your last stop. Make sure they know your travel times. If you are going to rest overnight let them know where you plan to stay.

***** FINAL TRAVEL CTR'S MUST BE SIGNED BY YOUR SUPERVISOR ON THIS INCIDENT! FINANCE CANNOT SIGN THEM FOR YOU! *****

8/2/2021
Tentative Demob List

EQUIPMENT

E-26	0700	PU	KL FARMS GR
E-31	0900	CTR	STEWARTS FF CATERER GR
E-67	0715	FT1	FUEL SOURCE GR
E-76	0730	SKD1	SWANSON LOGGING DG
E-82	0815	EXCA	HENDERSON LOGGING GR
E-92	0745	ENG3	CONCHO FIRE LC
E-93	0800	ENG3	TAYLOR ENG-52 LC
E-97	0815	STK	HI COUNTRY LC

OVERHEAD

O-31	0700	EMPF	DANIEL CHANDLER DG
O-56	0710	EMPF	ELIAS SOTO DG
O-57	0720	EMPF	ERIC WAGGONER DG
O-117	0730	FMOD	LL MEADOW WILDFIRE GR
O-271	0740	TFLD	SAMUEL BOWEN GR
O-229	0750	READ	ANDREW AUGIR GR
O-239	0800	READ	EVERARDO SANTILLAN LC

CREW

C-12	0700	CAMP	NW CURLEW JOB CORPS
C-60	0730	HC2	VET CREW LC

8/3/2021

Tentative Demob List

EQUIPMENT

E-21		AMBU	FRONTLINE EMS GR
E-25		PU	JOANIE PETERS LC
E-27		PU	BARBARA ARNOLD GR
E-92		LOWB	HENDERSON LOGGING GR

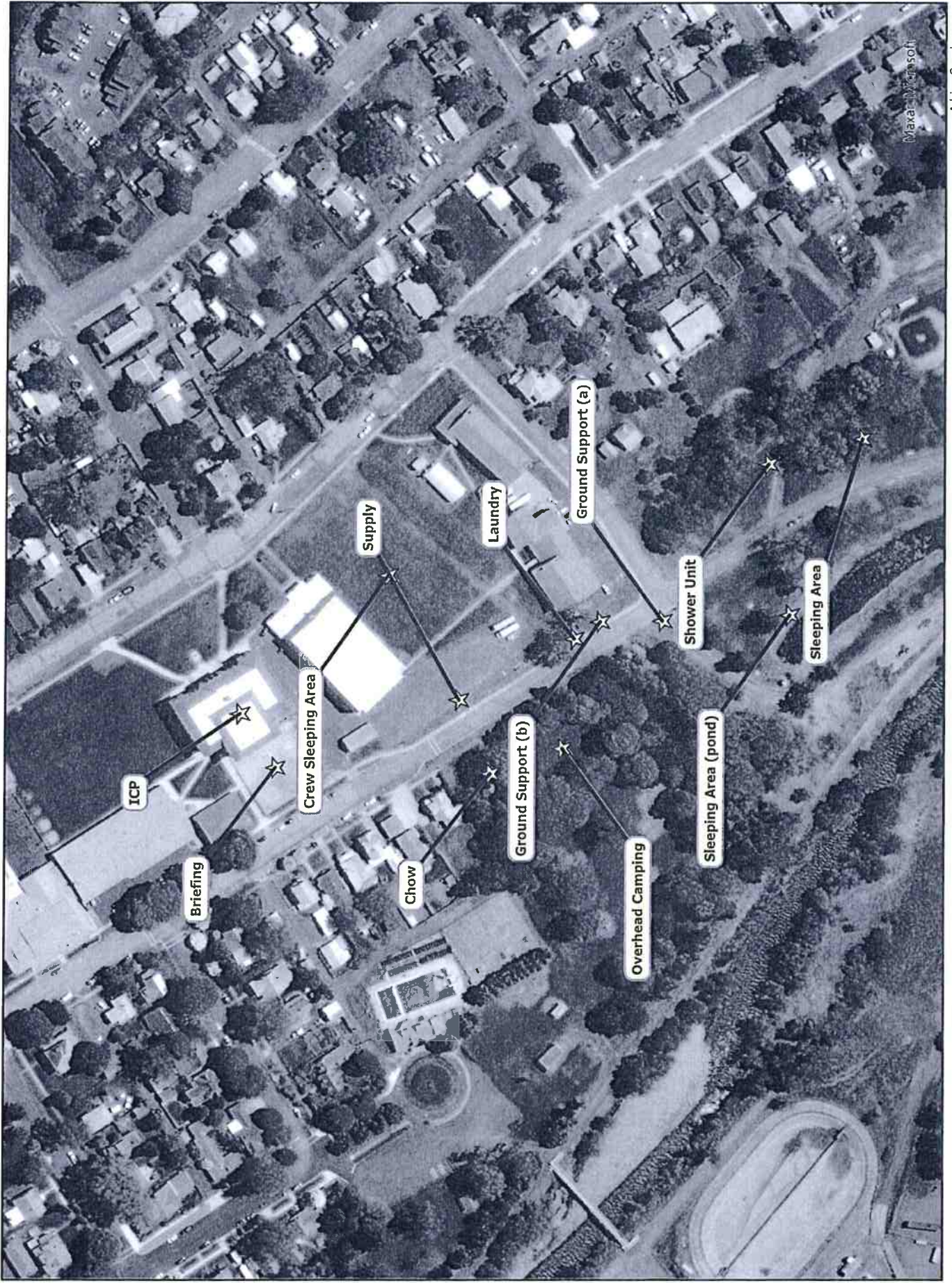
OVERHEAD

O-118		FM0D	BRANDON WILKE GR
O-211		HMGB	DEREK PUCKETT LC
O-229		READ	ANDREW AUGIR GR
O-9008		CRWB	MP FORESTRY

CREWS

C-20		HC2	OC FORESTRY GR
------	--	-----	----------------

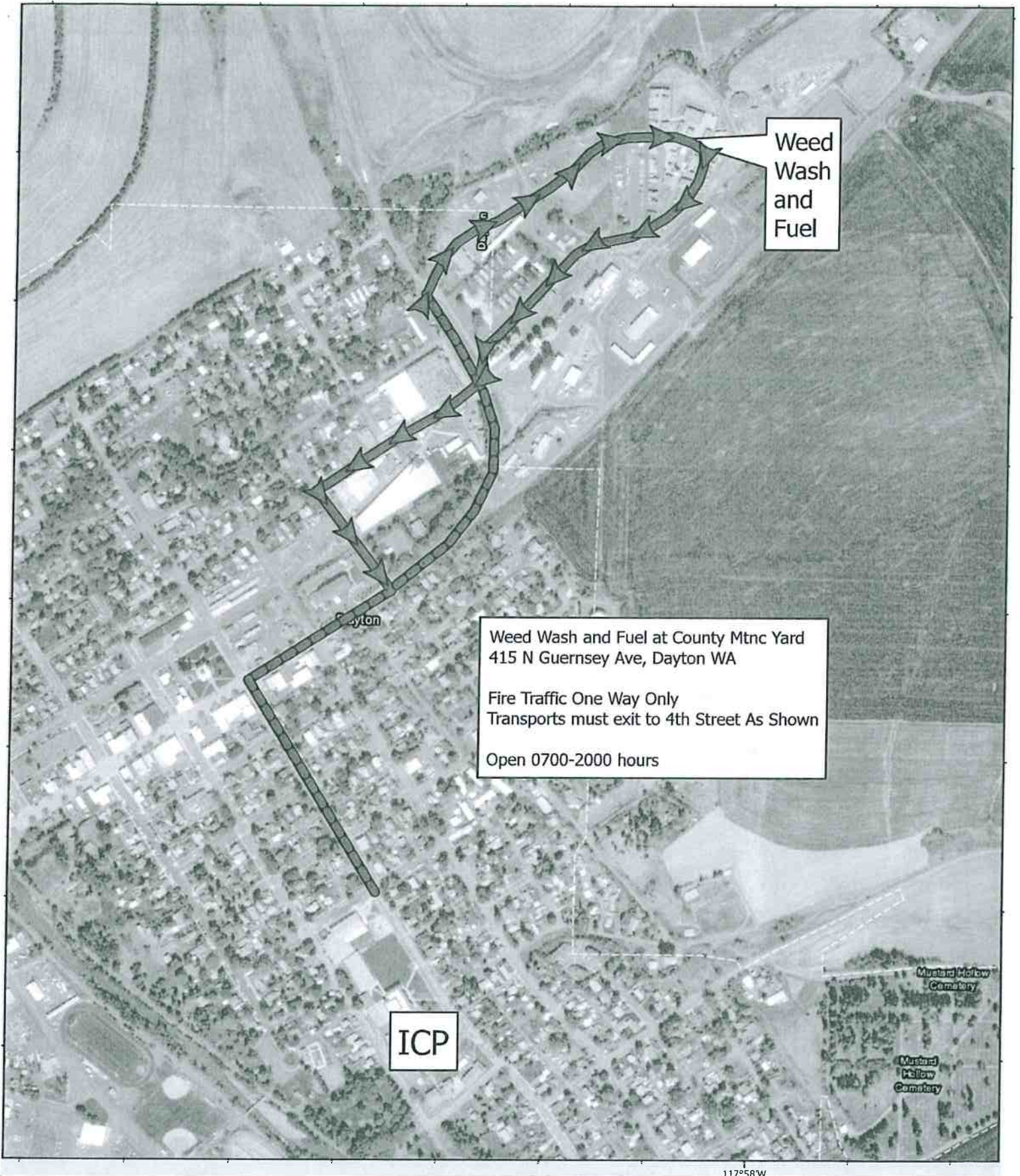
Base Camp Facilities Map



0 400 Feet

Maxar-Microsoft

Adrian Sanchez
Updated:
07/30/2021 @ 1900



117°58'W

-  One Way
-  Route

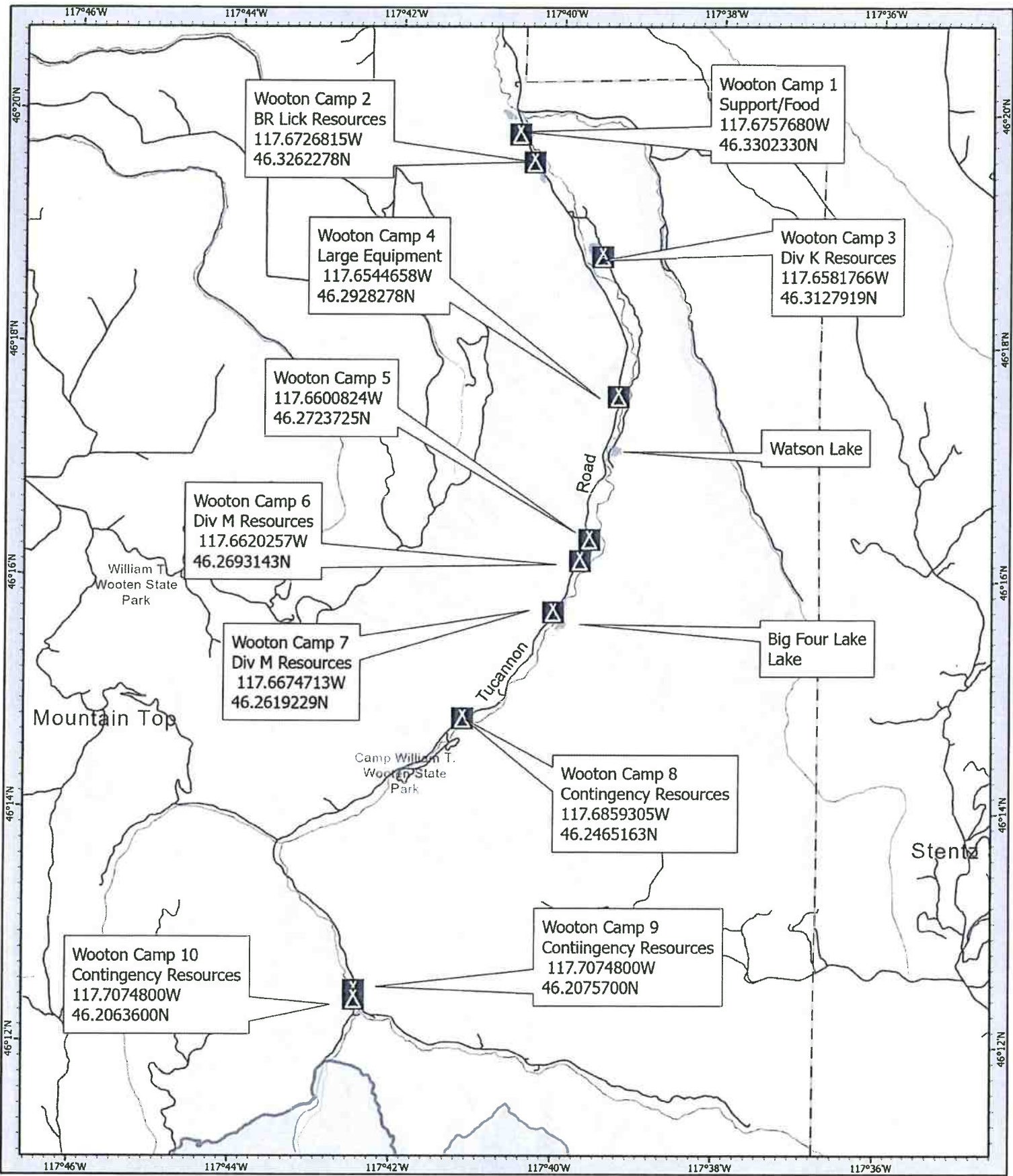
Weed Wash Map
 Green Ridge
 OR-UMF-00659



1:8,000

NAD83 UTM 11N

0.25



-  Camp
-  Wildfire Daily Fire Perimeter
-  Roads
- Lat/Long in Decimal Degrees

Wooten Camp Area
Green Ridge
 OR-UMF-000659

8/2/21



1:75,000 NAD83 UTM 11N

0 0.5 1 1.5 Miles

Prepared by CAINT12 8/1/2021 13:42



UNIT LOG (ICS 214)

1. Incident Name: LICK CREEK/GREEN RIDGE	2. Operational Period: Date From: 8/2/21 Date To: 8/3/21 Time From: 0600 Time To: 0600
--	--

3. Unit Name/Designators	4. Unit Leader (Name and ICS Position)
---------------------------------	---

5. Personnel Assigned/Designators		
NAME	ICS POSITION	HOME BASE

6. Activity Log (Continue on Reverse)

TIME	MAJOR EVENTS

7. Prepared By: _____ **Date/Time:** _____

