

☆☆ CORRECTED ☆☆

LICK CREEK - GREEN RIDGE FIRES

OR-UMF-000658 / OR-UMF-000659 (P6N5AV)

send TIME to: 2021.greenridge.finance@firenet.gov

Sunday, Aug 08, 2021- Monday, Aug 09, 2021

Operational Period 0600-0600



Rocky Mountain IMT2 Black

Troy Hagan, ICT2 — Bill Waln, Deputy ICT2

IAP / Maps / Etc.



Communications Emergency 24-hour

971-727-7965

<https://tinyurl.com/jtb3wzk6>

**Fire Information:
2021.greenridge@firenet.gov**


Hello

FROM THE ROCKY MOUNTAIN INCIDENT MANAGEMENT TEAM
Troy Hagan, Incident Commander

Thanks to all of you who have worked hard on this incident and welcome to those who may be new. The information presented below is intended to introduce you to some of the principles and protocols under which our Team operates.


- First of all, we regard you as part of our team. For us — including you — to work effectively, we must communicate—up, down and across.
- We take our job very seriously, but try not to take ourselves too seriously. Let's not let the little stuff bother us and detract from the job at hand.
- Safety is our first concern every time and in all situations. If you find a situation in which we don't seem to practice what we preach, let us know. We'll fix it.
- Your health and welfare are also important to us—and this is going to be a long fire season. Please be sure to wash your hands before meals and remember those other sanitation efforts that will reduce your chances of getting sick.
- Team Black is following the current CDC and Fire Management Board (FMB) COVID-19 guidance: Fully vaccinated incident personnel may resume normal activities without wearing masks or physically distancing except where required by federal / state / local regulations. We encourage those that have not completed vaccinations to maintain social distancing (6 feet or more) when you can. Non-vaccinated individuals should wear a cloth face covering when in ICP or other closed-in areas. Help to reduce COVID-19 transmission.
- Please offer a wave, a smile or a kind word to area residents and visitors. Let's leave the relationships better than we found them.
- You will notice that our regular team members don't wear agency uniforms. That's because we are a team of many agencies and represent our region, not particular agencies. We encourage folks on our incidents to forego wearing agency uniforms unless there is a particular need for identification (e.g. law enforcement).
- Sexual harassment and other inappropriate behavior will not be tolerated. Such behaviors do not contribute to the accomplishment of our objectives.
- If you see unescorted media on the fire, contact your DIVS immediately. All media must be escorted by incident staff and must wear PPE.
- One of our most important functions as a Team is to support you in the fire suppression effort—to provide equipment, supplies, good food, adequate sleeping accommodations and the like. If there is something we can do better for you, please let us know.
- If we have misspelled your name or unit in the IAP (or have other similar errors), please let us know so we can correct it.

We are committed to providing a healthy work environment where we treat one another with respect. To accomplish this, we must each take responsibility for our conduct and speech. And it's OK to laugh and have fun! Thanks, folks. We hope you have a safe and productive assignment with us.


Troy Hagan
Incident Commander



ORGANIZATION ASSIGNMENT LIST (ICS 203)

1. Incident Name: LICK CREEK/GREEN RIDGE		2. Operational Period: Date From: 8/8/2021 Time From: 0600		Date To: 8/9/2021 Time To: 0600	
3. Incident Commander(s) and Command Staff:			7. Operation Section:		
IC	Troy Hagan	Planning Ops	Shay Rogge, Brad Pietruszka (T)		
Deputy	Bill Waln	Field Ops	Jay Godson (T)		
Safety Officer	Rob Pelton, Pat Medina, Eric White (T)	Night Ops			
Information Officer	Dawn Sanchez, Brant Porter, Olivia Bruce (T)				
Liaison Officer	Sam Carle, Bonnie Gibbons (T)	Branch	Green Ridge		
4. Agency/Organization Representatives:		Division/Group	A	Tom Kenny, Brad Bryant (T)	
Agency/Organization	Name	Division/Group	G/K	Nate Kerschner	
USFS AADM	Anthony Botello	Division/Group	M	Brandon Bonenberger, Daniel Kamakani (T)	
USFS AREP	Susan Piper	Division/Group	P/S		
WA DNR	Wyatt Leighton, Tom Schoenfelder	Division/Group	NIGHT	Chris Rokosh	
Asotin Co Fire Dist 1	Noel Hardin	Branch	Lick		
Columbia Co Fire 3	Jeremy Phinney	Division/Group	D/H/T/W	Jon Stonelake	
Garfield Co Fire Dist 1	James Cleveland	Division/Group	NORTH	Nick Collard	
WFS	Devin McCosh	Division/Group			
WDFW - LEO	Paul Mosman	Division/Group			
Covid Liaison	Cass Monroe, Steve Medina	Division/Group			
		Branch			
		Division/Group			
		Division/Group			
		Division/Group			
5. Planning Section:		Division/Group			
Chief	Rocco Snart, Heather Gonzalez, Peter Barth	Division/Group			
		Branch			
Resource Unit	Kellie Stover, Amy Daniels, Rick Lancaster (T)	Division/Group			
		Division/Group			
Situation Unit	Tara Umphries, John Hunter	Division/Group			
Demobilization Unit	Dave Farmer	Division/Group			
Status Check-In	Rose Long	Division/Group			
Incident Meteorologist	Mary Wister	Branch			
Fire Behavior	Larry Long	Division/Group			
Documentation Unit		Division/Group			
GIS Specialist	Sarlyn McCormick, Jean Olson, Faith Dziedzic, Sarah Strehle (T)	Division/Group			
		Division/Group			
Strategic Planner		Division/Group			
Long Term Analyst		Air Operations Branch			
Training Specialist	Amy Daniels, Heather Gonzalez (T)		AOBD	Carolyn Blatz, Matt Lingenfelter (T)	
6. Logistics Section			ASGS	Ken Ostrom	
Chief	Wally Leander, Darin Gehring		ATGS	Tim Haas	
Ground Support Unit	Jamie Rietz				
Communications	Jim Midyett	8. Finance/Administration Section:			
Facilities Unit	Monty Bollock, Nate Haynes	Chief	Mavis Biastoch, Patty Wyatt		
IT Specialist	Kevin Watts	Time Unit	Sonia Anderson, Kayla Clark		
Supply Unit	Robin Brooks	Cost Unit	Natasha Goederl, Kristie Bowen (T)		
Food Unit	Clyde Leggins	Compensation Unit	Pearl Cowan		
Security	Darrell Hanson, Clyde Harris (T)				
Prepared By: Name:	Amy Daniels	Position/Title:	RESL	Signature:	
ICS 203		Date/Time:	8/7/2021 2300 hours		



Lick Creek / Green Ridge Weather Forecast



FORECAST NO: 28
FORECAST FOR: Sunday Day and Night Shift
SHIFT DATE: 8/8/2021
DATE AND TIME ISSUED: 8/7/2021 at 2000 PDT

NAME OF FIRE: Lick Creek/Green Ridge
UNIT: OR-UMF
SIGNED: *Mary Wister* - Incident Meteorologist
541-377-9905 (cell) / mary.wister@noaa.gov

...GUSTY RIDGETOP WINDS THROUGH THIS EVENING...

WEATHER DISCUSSION: A weak cold front will sweep across Washington early this morning. This will keep the gusty southwest-west winds along the ridgetops. The three-day wind event will end tonight as winds shift to the northwest and diminish. The front will bring isolated showers over the northern Blue Mountains this morning with rainfall amounts less than 0.05 inch expected.

TODAY:

WEATHER: Mostly Cloudy with isolated morning showers. Continued windy along ridges.
MAXIMUM TEMPERATURE: 60-65° above 5000 feet. 75-80° valley bottoms.
MINIMUM RELATIVE HUMIDITY: 45-50% above 5000 feet. 30-35% valley bottoms.
20-FOOT RIDGETOP WINDS: West-Southwest 8-12 mph with gusts 20-25 mph. Winds shifting to West-Northwest 5-10 mph gusting to 15 mph after 1700.
GREEN RIDGE CREEKS: Upslope/Upcanyon 3-8 mph.
CHANCE OF WETTING RAIN ($\geq 0.10''$): 10%.
HAINES INDEX: 3 (Very Low)
INVERSION/STABILITY: Low level inversion lifting around 1000 PDT. Marginally unstable.

TONIGHT:

WEATHER: Becoming partly cloudy.
MINIMUM TEMPERATURE: 50-55° above 5000 feet. 45-47° valley bottoms.
MAXIMUM RELATIVE HUMIDITY: 55-60% above 5000 feet. 80-90% valley bottoms.
20-FOOT RIDGETOP WINDS: West-Northwest wind 5-10 mph.
GREEN RIDGE CREEKS: Downslope/Down canyon 2-5 mph.
CHANCE OF WETTING RAIN ($\geq 0.10''$): 0%
LIGHTNING ACTIVITY LEVEL: 1.
HAINES INDEX: 3 (Very Low)
INVERSION/STABILITY: Low and mid-level inversion overnight.

MONDAY:

WEATHER: Partly cloudy. Warmer.
MAXIMUM TEMPERATURE: 65-70° above 5000 feet. 77-82° valley bottoms.
MINIMUM RELATIVE HUMIDITY: 38-42% above 5000 feet. 25-30% valley bottoms.
20-FOOT RIDGETOP WINDS: Southwest 4-8 mph in the morning. Northwest 4-8 mph in the afternoon.
GREEN RIDGE CREEKS: Upslope/Upcanyon 2-5 mph.
CHANCE OF WETTING RAIN ($\geq 0.10''$): 0%.
HAINES INDEX: 3 (Very Low)
INVERSION/STABILITY: Low level inversion lifting around 1000 PDT. Strong mid-level inversion.

FIRE BEHAVIOR FORECAST

FORECAST NUMBER: 13	TYPE OF FIRE: Wildfire
FIRE NAME: Lick Creek & Green Ridge Fires	OPERATIONAL PERIOD: 08-08-2021 24 Hour
DATE ISSUED: 08-07-2021	TIME ISSUED: 2000
UNIT: Umatilla NF OR-UMF-000658 & 000659	SIGNED: //s// Larry Long FBAN

INPUTS

See the attached Incident Weather Forecast

OUTPUTS FIRE BEHAVIOR

GENERAL: Fire behavior should moderate slightly today, from what we have seen the past few days. Higher humidity combined with the cloud cover will result in less fuel being available to burn.

Probability of ignition is 55% with spotting distances of 1500 feet possible. Haines Index 3

1-hour fuel moistures: 6%, 10 hours at 5%, 100 hours at 7%, 1000-hour fuels are ~8 % and live fuel moistures are at around 75-95%. ERCs are above the 97th percentile.

Fuel model	Max. Flame Length	Day Shift ROS	Night Shift ROS	Spotting
Timber little and understory TU5/TL4	7-9 ft.	8-15 ch/hr	7-12 ch/hr	.3 miles
Short Grass/Shrub – GR4	1-3 ft.	12-35 ch/hr	5-10 ch/hr	.3 miles

SPECIFIC:

Green Ridge: The fire continues to make substantial runs up and out of the Tucannon River drainage. Expect this pattern to continue throughout the day and into the late evening. The fire may be active in the heavier concentrations of fuels as the winds surface. There is also a potential for torching and short crown runs where the winds and slope align. The exposed ridge tops will see the higher wind speeds and you can expect the fire to move rapidly across them.

Lick Creek: The west/southwest winds today should be favorable with the fire by pushing the heat and smoke into the interior.

Night Division: Due to the late burning periods, anticipate daytime burning conditions to continue well into the late evening and continuing until the winds decrease and the humidity recovers.

AIR OPERATIONS:

Heavy smoke may hamper air operations.


SAFETY

Local Thresholds – **WATCHOUT:** Combinations of any of these factors can greatly increase fire behavior:

Elevations	20' Winds +15 mph	RH <20%	Temp +80°	1000hr Fuel <7%
3000 –5500'	WSW 8-12 mph, G20	30-35%	75-80°	~8%

ASSIGNMENT LIST (ICS 204 WF)

CONTROLLED UNCLASSIFIED
INFORMATION/MITTENS

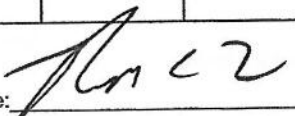
1. Incident Name: LICK CREEK/GREEN RIDGE		2. Operational Period: Date From: 08/08/21 Date To: 08/09/21 Time From: 0600 Time To: 0600			3. Branch Division Green Ridge A Page 1 of 1 Alpha		
4. Operations Personnel:							
Operations Section Chief: Shay Rogge, Brad Pietruszka (T)				Night Ops			
Branch Director:				Field Ops: Jay Godson (T)			
Division/Group Supervisor: Tom Kenny, Brad Bryant (T)				Air Attack: Tim Haas			
5. Resources Assigned:							
** Resources Below in Bold are 12 Hour **							
Resource Identifier	ALS	LWD	Leader	Personnel	Request #	Hours Reporting Location	
TFLD Setzer GR		8/12	Setzer	1	O-289	0600-1800 Dayton ICP	
TFLD(T) Kramer GR		8/12	Kramer	1	O-278	0600-1800 Dayton ICP	
HC2IA Prairie City GR		8/11	Cearns	22	C-46	0600-1800 Dayton ICP	
HC2 Blue Mountain GR		8/17	Perez	20	C-43	0600-1800 Dayton ICP	
HC2 MP Forestry EC		8/9	Moreno	20	C-83	0600-1800 Dayton ICP	
ENG4 Alder Creek 1 GR		8/13	Paz	3	E-150	0600-1800 Dayton ICP	
ENG4 Alder Creek 2 GR		8/15	Stewart	3	E-164	0600-1800 Dayton ICP	
ENG5 West Coast 2 GR		8/12	Miller	3	E-130	0600-1800 Dayton ICP	
ENG6 AZ E161 LC		8/10	Jones	3	E-105	0600-1800 Dayton ICP	
ENG6 AZ E461 LC		8/10	Teague	3	E-111	0600-1800 Dayton ICP	
ENG6 Rock Creek GR		8/14	Mitchell	3	E-111	0600-1800 Dayton ICP	
WTS2 Lovato GR		8/14	Lovato	1	E-135	0600-1800 Dayton ICP	
WTS2 Rahi GR		8/12	Rahi	1	E-136	0600-1800 Dayton ICP	
WTS3 JTS 1 GR		8/17	Elmer	1	E-170	0600-1800 Dayton ICP	
WTS3 Northern LC		8/9	Miller	2	E-64	0600-1800 Dayton ICP	
DOZ3 Pine Mountain GR		8/13	Bruland	1	E-175	0600-1800 Dayton ICP	
DOZ3 Kiser & Kiser 2 GR		8/15	Mackay	1	E-179	0600-1800 Dayton ICP	
FMOD A&E Tree GR		8/19	Wilke	1	O-118	0600-1800 Dayton ICP	
SOFR Grant GR		8/13	Grant	1	O-294	0600-1800 Dayton ICP	
SOFR(T) Lowry GR		8/16	Lowry	1	O-337	0600-1800 Dayton ICP	
RAT1 (DAY)		8/14	Howell	2	E-138	0600-1800 Dayton ICP	
Ambulance 5 DG		8/14	King/Singhose	2	E-59	0600-1800 Dayton ICP	
6. Work Assignments:							
Continue to improve line where needed from DIV A/G break east to DIV A/S break. E-107							
Prep for firing operations and communicate with OPS before firing.							
Take action as needed to ensure that existing structures and infrastructures do not sustain further damage.							
Provide for structure protection to Little Turkey Tail Recreation Residence Area.							
Transfer operational needs to Night Ops							
7. Special Instructions:							
DIVS need to identify equipment to be sent in an event of an IA within TFR.							
Operations will consider and identify closest resources to respond to new incident.							
Please ensure 3/32" fish screens are used at all draft sites in Punjab Creek, Touchet, and Tucannon Rivers.							
Resources to return to Dayton ICP at end of shift.							
8. Communications							
Name	Ch	Function	Rx Freq	Rx Tone	Tx Freq	Tx Tone	Notes
SEE ICS 205 COMM PLAN							
9. Prepared by: Name: Kellie Stover, Amy Daniels, Rick Lancaster(T) RESL							
ICS 204			Date/Time: 8/7/2021 2200		Signature: 		Personnel Count: 90

MITTENS

CONTROLLED UNCLASSIFIED INFORMATION/MITTENS

ASSIGNMENT LIST (ICS 204 WF)

CONTROLLED UNCLASSIFIED
INFORMATION//BASIC

1. Incident Name: LICK CREEK/GREEN RIDGE		2. Operational Period: Date From: 08/08/21 Date To: 08/09/21 Time From: 0600 Time To: 0600				3. Branch Green Ridge		Division G/K	
4. Operations Personnel:						Page 1 of 1		Golf/Kilo	
Operations Section Chief: Shay Rogge, Brad Pietruszka (T)					Night Ops				
Branch Director:					Field Ops: Jay Godson (T)				
Division/Group Supervisor: Nate Kerschner					Air Attack: Tim Haas				
5. Resources Assigned:			** Resources Below in Bold are 12 Hour **						
Resource Identifier	ALS	LWD	Leader	Personnel	Request #	Hours	Reporting Location		
TFLD(T) Vickery GR		8/9	Vickery	1	O-223	0600-1800	Dayton ICP		
HC2 Mosqueda Ref GR		8/10	Equihua	20	C-45	0600-1800	Dayton ICP		
ENG3 Buckskin GR		8/8	Weatherford	4	E-108	0600-1800	Dayton ICP		
ENG4 Hi Country GR		8/12	Burnette	3	E-127	0600-1800	Dayton ICP		
ENG4 Lone Wolf Wildfire GR		8/12	Flegel	3	E-129	0600-1800	Dayton ICP		
ENG6 Flashover GR		8/13	Gilmore	2	E-162	0600-1800	Dayton ICP		
WTT2 Christman Trucking GR		8/13	Blazek	1	E-2	0600-1800	Dayton ICP		
WTT2 Overpeck GR		8/17	Melton	1	E-3	0600-1800	Dayton ICP		
WTS2 Panther DG		8/18	Davis	1	E-45	0600-1800	Dayton ICP		
WTS2 Huffman GR		8/20	Huffman	1	E-167	0600-1800	Dayton ICP		
DO22 Alpine GR		8/17	Briggs	2	E-93	0600-1800	Dayton ICP		
SOFR Grant GR		8/13	Grant	1	O-294	0600-1800	Dayton ICP		
SOFR(T) Lowry GR		8/16	Lowry	1	O-337	0600-1800	Dayton ICP		
EMTF Holborn GR		8/17	Holborn	1	O-281	0600-1800	Dayton ICP		
EMTF Merrell GR		8/18	Merrell	1	O-359	0600-1800	Dayton ICP		
6. Work Assignments:									
Continue contingency dozer line from repeater to Cow Dip.									
Continue to improve where needed on 46 Road north of Godman Staging to DP-220 DIV M break.									
When conditions allow, patrol and mop up where needed									
Transfer operational needs to Night Ops									
7. Special Instructions:									
DIVS need to identify equipment to be sent in an event of an IA within TFR.									
Operations will consider and identify closest resources to respond to new incident.									
Please ensure 3/32" fish screens are used at all draft sites in Punjab Creek, Touchet, and Tucannon Rivers.									
Resources to return to Dayton ICP at end of shift.									
8. Communications									
Name	Ch	Function	Rx Freq	Rx Tone	Tx Freq	Tx Tone	Notes		
SEE ICS 205 COMM PLAN									
9. Prepared by: Name: Kellie Stover, Amy Daniels, Rick Lancaster(T) RESL									
						Signature: 			
ICS 204		Date/Time: 8/7/2021 2200			Personnel Count: 43				

ASSIGNMENT LIST (ICS 204 WF)

CONTROLLED UNCLASSIFIED
INFORMATION/BASIC

1. Incident Name: LICK CREEK/GREEN RIDGE	2. Operational Period: Date From: 08/08/21 Date To: 08/09/21 Time From: 0600 Time To: 0600	3. Branch Green Ridge Page 1 of 2	Division M Mike
---	---	---	--

4. Operations Personnel:	
Operations Section Chief: Shay Rogge, Brad Pietruszka (T)	Night Ops
Branch Director:	Field Ops: Jay Godson (T)
Division/Group Supervisor: Brandon Bonenberger, Daniel Kamakani (T)	Air Attack: Tim Haas

5. Resources Assigned:		** Resources Below in Bold are 12 Hour **					
Resource Identifier	ALS	LWD	Leader	Personnel	Request #	Hours	Reporting Location
TFLD(T) Bowen		8/20	Bowen	1	TBD	0600-1800	Wooten Camp
HC1 Silver City IHC GR		8/20	Romero	21	C-96	0600-1800	Wooten Camp
HC2IA UMF Crew 3 LEND		8/21	Wagner	20	C-4	0600-1800	Wooten Camp
HC2 Vet Crew LEND		8/20	Leggett	18	C-5	0600-1800	Wooten Camp
ENG3 Taylor LC		8/8	Hatfield	4	E-93	0600-1800	Wooten Camp
ENG3 BDF E314 GR		8/10	Finister	5	E-109	0600-1800	Wooten Camp
ENG3 BDF E336 GR		8/10	Hernandez	5	E-114	0600-1800	Wooten Camp
ENG4 Chewack LC		8/17	Reinbold	3	E-85	0600-1800	Wooten Camp
ENG5 Ya Boy GR		8/11	Bower	3	E-155	0600-1800	Wooten Camp
WTS2 Northern LC		8/9	Martin	1	E-82	0600-1800	Wooten Camp
WTS2 Alder Creek Fire GR		8/14	Beaman	1	E-169	0600-1800	Wooten Camp
WTS2 Able 2 GR		8/14	Smith	1	E-174	0600-1800	Wooten Camp
WTS2 Martin GR		8/15	Martin	1	E-173	0600-1800	Wooten Camp
WTS3 JTS 2 GR		8/20	Elam	1	E-172	0600-1800	Wooten Camp
MAST Eagle CAP LC		8/8	Peterson	2	E-57	0600-1800	Wooten Camp
MAST Bruce Young GR		8/16	Nicol	2	E-69	0600-1800	Wooten Camp
MAST Eagle CAP GR		8/15	Pierce	2	E-70	0600-1800	Wooten Camp
MAST Hayden 2 GR		8/9	Hayden	2	E-72	0600-1800	Wooten Camp

6. Work Assignments: *FMOD 0-439 Swedberg*
 Hold handline from H-33 to the DIV K/M break.
 Coordinate with Contingency Branch North for possible holding resources along 4022 Road.
 Improve handlines where possible.
 Secure spot fires north of DIV K/M containment lines.

7. Special Instructions:
 Communicate with adjacent Divisions for holding resource needs.
 DIVS need to identify equipment to be sent in an event of an IA within TFR. Ops will identify closest resources to respond to new incident.
 Wooten Camp to provide DIV K/M resources with meals, showers, and sleeping area. Maintain crew spacing.
 Please ensure 3/32" fish screens are used at all draft sites in Punjab Creek, Touchet, and Tucannon Rivers.
 Operational briefing to be broadcasted at Wooten Camp at 0600. See IAP for details.


8. Communications

Name	Ch	Function	Rx Freq	Rx Tone	Tx Freq	Tx Tone	Notes
SEE ICS 205 COMM PLAN							

9. Prepared by: Name:	Kellie Stover, Amy Daniels, Rick Lancaster(T)	RESL	Signature:
ICS 204	Date/Time: 8/7/2021 2200	Personnel Count: 93	

ASSIGNMENT LIST (ICS 204 WF)

CONTROLLED UNCLASSIFIED
INFORMATION//BASIC

1. Incident Name: LICK CREEK/GREEN RIDGE		2. Operational Period: Date From: 08/08/21 Date To: 08/09/21 Time From: 0600 Time To: 0600				3. Branch Green Ridge		Division M	
						Page 2 of 2		Mike	
4. Operations Personnel:									
Operations Section Chief: Shay Rogge, Brad Pietruszka (T)					Night Ops:				
Branch Director:					Field Ops: Jay Godson (T)				
Division/Group Supervisor: Brandon Bonenberger, Daniel Kamakani (T)					Air Attack: Tim Haas				
5. Resources Assigned:									
** Resources Below in Bold are 12 Hour **									
Resource Identifier	ALS	LWD	Leader	Personnel	Request #	Hours	Reporting Location		
FEL1 Bruce Young GR		8/22	McCleran	2	E-79	0600-1800	Wooten Camp		
FEL2 Wyeast GR		8/14	Sandoz	2	E-102	0600-1800	Wooten Camp		
GRD Alvord GR		8/13	Davis	2	E-132	0600-1800	Wooten Camp		
SOFR Shook LC		8/8	Shook	1	O-257	0600-1800	Wooten Camp		
REMS 10 GR		8/13	Mack	4	E-185	0600-1800	Wooten Camp		
Ambulance 3 DG		8/13	Kenyon/Butler	2	E-60	0600-1800	Wooten Camp		
FOBS Lyon GR		8/12	Lyon	1	O-235	0600-1800	Wooten Camp		
FOBS(T) Aho GR		8/16	Aho	1	O-237	0600-1800	Wooten Camp		
FOBS(T) Osborne GR		8/12	Osborne	1	O-238	0600-1800	Wooten Camp		
SOFR 0-368		8/18	Foco						
HEQBT 0-458			Carnely						
FMOO 0-439			Swartz				on Mike pg 1		
JFMOO 0-442			Mill Creek						
JENG4 E113									
JFLO(6) 0-460									
6. Work Assignments:									
Hold handline from H-33 to the DIV K/M break.									
Coordinate with Contingency Branch North for possible holding resources along 4022 Road.									
Improve handlines where possible.									
Secure spot fires north of DIV K/M containment lines.									
7. Special Instructions:									
Communicate with adjacent Divisions for holding resource needs.									
DIVS need to identify equipment to be sent in an event of an IA within TFR. Ops will identify closest resources to respond to new incident.									
Wooten Camp to provide DIV K/M resources with meals, showers, and sleeping area. Maintain crew spacing.									
Please ensure 3/32" fish screens are used at all draft sites in Punjab Creek, Touchet, and Tucannon Rivers.									
Operational briefing to be broadcasted at Wooten Camp at 0600. See IAP for details.									
8. Communications									
Name	Ch	Function	Rx Freq	Rx Tone	Tx Freq	Tx Tone	Notes		
SEE ICS 205 COMM PLAN									
9. Prepared by: Name: Kellie Stover, Amy Daniels, Rick Lancaster(T) RESL									
					Signature: 				
ICS 204		Date/Time: 8/7/2021			2200		Personnel Count: 9		

ASSIGNMENT LIST (ICS 204 WF)

CONTROLLED UNCLASSIFIED
INFORMATION/BASIC

1. Incident Name: LICK CREEK/GREEN RIDGE	2. Operational Period: Date From: 08/08/21 Date To: 08/09/21 Time From: 0600 Time To: 0600	3. Branch Division Green Ridge NIGHT
---	---	---

4. Operations Personnel:	
Operations Section Chief: Shay Rogge, Brad Pietruszka (T)	Night Ops:
Branch Director:	Field Ops: Jay Godson (T)
Division/Group Supervisor: Chris Rokosh	Air Attack: Tim Haas

5. Resources Assigned:		** Resources Below in Bold are 12 Hour **					
Resource Identifier	ALS	LWD	Leader	Personnel	Request #	Hours	Reporting Location
ENG4 Inbound E18 GR		8/14	Navarro	3	E-161	1800-0600	Dayton ICP
ENG4 GE Forestry GR		8/14	Aguilar	3	E-166	1800-0600	Dayton ICP
ENG5 Iron Triangle GR		8/12	Carter	3	E-163	1800-0600	Dayton ICP
ENG5 Methow River GR		8/14	Hernandez	3	E-159	1800-0600	Dayton ICP
ENG6 Eye of the Eagle GR		8/13	Gillian	2	E-147	1800-0600	Dayton ICP
ENG6 ONF E619 GR		8/13	Bell	3	E-148	1800-0600	Dayton ICP
ENG6 Osprey Wildfire GR		8/26	Morris	3	E-149	1800-0600	Dayton ICP
ENG6 Timbermans Inbound GR		8/13	Thompson	3	E-151	1800-0600	Dayton ICP
ENG6 Fountain Fire GR		8/9	Orta	3	E-153	1800-0600	Dayton ICP
ENG6 Fort Pierre E58 GR		8/8	Odden	3	E-158	1800-0600	Dayton ICP
WTS2 Dahl-Bredine GR		8/13	Dahl-Bredine	1	E-133	1800-0600	Dayton ICP
WTS2 Black Range GR		8/14	Sallee	1	E-134	1800-0600	Dayton ICP
DOZ3 Mortimore 1 GR		8/13	Mortimore	2	E-176	1800-0600	Dayton ICP
DOZ3 Mortimore 2 GR		8/13	Jaeger	2	E-180	1800-0600	Dayton ICP
SOF2 Medina		8/20	Medina	1	O-363.9	0600-1800	Dayton ICP
SOFR(T) Eric Adams		8/21	Adams	1	O-456	0600-1800	Dayton ICP
Ambulance 4 DG		8/8	Day/Dulin	2	E-61	1800-0600	Dayton ICP
Ambulance 7 GR		8/17	Bigelow/Carroll	2	E-206	1800-0600	Dayton ICP
<i>ENG4 E-165</i>			<i>Utting</i>				

6. Work Assignments:
 Patrol and improve line where needed.
 Transfer operational needs to Day Ops.
 Take action as needed to ensure that existing structures and infrastructures do not sustain further damage.

7. Special Instructions:
 DIVS need to identify equipment to be sent in an event of an IA within TFR. Ops will identify closest resources to respond to new incident.
 Please make sure 3/32" fish screens are used at all draft sites in Punjab Creek, Touchet, and Tucannon Rivers.
 Resources to return to Dayton ICP at end of shift.

Name	Ch	Function	Rx Freq	Rx Tone	Tx Freq	Tx Tone	Notes
SEE ICS 205 COMM PLAN							

9. Prepared by: Name:	Kellie Stover, Amy Daniels, Rick Lancaster(T)	RESL	Signature:
ICS 204	Date/Time: 8/7/2021	2200	Personnel Count: 41

ASSIGNMENT LIST (ICS 204 WF)

CONTROLLED UNCLASSIFIED
INFORMATION/BASIC

1. Incident Name: LICK CREEK/GREEN RIDGE	2. Operational Period: Date From: 08/08/21 Date To: 08/09/21 Time From: 0600 Time To: 0600	3. Branch Division Lick D/H/T/W
4. Operations Personnel: Operations Section Chief: Shay Rogge, Brad Pietruszka (T)		Page 1 of 1

Branch Director:	Night Ops:
Division/Group Supervisor: Jon Stonelake	Field Ops: Jay Godson (T)
	Air Attack: Tim Haas

5. Resources Assigned:	** Resources Below in Bold are 12 Hour **						
Resource Identifier	ALS	LWD	Leader	Personnel	Request #	Hours	Reporting Location
STEN Cwiak GR		8/14	Cwiak	1	O-300	0600-1800	Wooten Camp
TFLD(T) Walters GR		8/16	Walters	1	O-329	0600-1800	Wooten Camp
ENG3 SNF E313 GR		8/9	Holland	5	E-157	0600-1800	Wooten Camp
ENG4 Fire Control DG		8/8	Fuchs	3	E-51	0600-1800	Wooten Camp
ENG4 Flashback Fire GR		8/12	Ribich	3	E-131	0600-1800	Wooten Camp
ENG4 Thunderbold GR		8/13	Grant	3	E-160	0600-1800	Wooten Camp
ENG6 Peoples Valley GR		8/8	Hernandez	3	E-110	0600-1800	Wooten Camp
ENG6 Late Summers 1 GR		8/13	Baker	3	E-152	0600-1800	Wooten Camp
WTS2 Ash Kickers DG		8/14	Puckett	1	E-15	0600-1800	Wooten Camp
WTS2 Minam River DG		8/13	Henderson	1	E-40	0600-1800	Wooten Camp
DOZ3 Kiser & Kiser 1 GR		8/15	Kiser	1	E-178	0600-1800	Wooten Camp
DOZ3 Traverse GR		8/13	Wilcox	2	E-177	0600-1800	Wooten Camp
DOZ3 Swanson Log DG/DNR*		8/8	Smith	2	E-69	0600-1800	Wooten Camp
Ambulance 6 LC		8/10	Hicks/Greenbaum	2	E-39	0600-1800	Wooten Camp
EMTF Jonassen GR		8/9	Jonassen	1	O-196	0600-1800	Wooten Camp

6. Work Assignments:
Patrol and Mop-up as needed to secure fire's edge.
Take action on spot fires where safe.

7. Special Instructions:
Please backhaul trash and assist in repairing any fences that are cut.
DIVS need to identify equipment to be sent in an event of an IA within TFR. Ops will identify closest resources to respond to new incident.
Wooten Camp to provide Lick Branch resources with meals, showers, and sleeping area. Maintain crew spacing.
Please make sure 3/32" fish screens are used at all draft sites in Punjab Creek, Touchet, and Tucannon Rivers.
Operational briefing to be broadcasted at Wooten Camp at 0600. See IAP for details.

Name	Ch	Function	Rx Freq	Rx Tone	Tx Freq	Tx Tone	Notes
SEE ICS 205 COMM PLAN							

9. Prepared by: Name:	Kellie Stover, Amy Daniels, Rick Lancaster(T)	RESL	Signature:
ICS 204	Date/Time: 8/7/2021	2200	Personnel Count: 32

ASSIGNMENT LIST (ICS 204 WF)

CONTROLLED UNCLASSIFIED
INFORMATION//BASIC

1. Incident Name: LICK CREEK/GREEN RIDGE	2. Operational Period: Date From: 08/08/21 Date To: 08/09/21 Time From: 0600 Time To: 0600	3. Branch Division Lick NORTH
		Page 1 of 1

4. Operations Personnel:	
Operations Section Chief: Shay Rogge, Brad Pietruszka (T)	Night Ops:
Branch Director:	Field Ops: Jay Godson (T)
Division/Group Supervisor: Nick Collard	Air Attack: Tim Haas

5. Resources Assigned:	** Resources Below in Bold are 12 Hour **						
Resource Identifier	ALS	LWD	Leader	Personnel	Request #	Hours	Reporting Location
TFLD(T) Lennox GR		8/9	Lennox	1	O-224	0600-1800	Wooten Camp
WTS2 MVP Team DG		8/16	Konrad	1	E-48	0600-1800	Wooten Camp
WTS2 Green Mountain GR		8/17	Stevens	1	E-168	0600-1800	Wooten Camp
WTS2 Hek Jones GR		8/14	Long	1	E-171	0600-1800	Wooten Camp
DOZ2 Overpeck GR		8/18	Overpeck	2	E-4	0600-1800	Wooten Camp
DOZ3 Bruce Young GR		8/15	Johnson	2	E-85	0600-1800	Wooten Camp
SOFR Foco GR		8/18	Foco	1	O-368	0600-1800	Wooten Camp
READ Caire GR		8/11	Caire	1	O-261	0600-1800	Wooten Camp
READ Clark GR		8/14	Clark	1	O-259	0600-1800	Wooten Camp
0441 FMOB			WOODWORTH				
0-457 DIVS			Collins				
0-421 DIVS			Mondragon				

6. Work Assignments:
Identify, construct, and improve contingency lines.

7. Special Instructions:
FOBS Gorsett will be in North Contingency.
Communicate with adjacent Divisions for holding resource needs.
DIVS need to identify equipment to be sent in an event of an IA within TFR. Ops will identify closest resources to respond to new incident.
Wooten Camp to provide Contingency North resources with meals, showers, and sleeping area. Maintain crew spacing.
Please make sure 3/32" fish screens are used at all draft sites in Punjab Creek, Touchet, and Tucannon Rivers.
Operational briefing to be broadcasted at Wooten Camp at 0600. See IAP for details.

8. Communications							
Name	Ch	Function	Rx Freq	Rx Tone	Tx Freq	Tx Tone	Notes
SEE ICS 205 COMM PLAN							

9. Prepared by: Name: Kellie Stover, Amy Daniels, Rick Lancaster(T)	RESL	Signature:
ICS 204	Date/Time: 8/7/2021 2200	Personnel Count: 11

AIR OPERATIONS SUMMARY 220		Prepared By: Carolyn Blatz	Prepared: 08/07/2021	Prepared Time: 1800 hrs.
1. INCIDENT NAME: LICK CREEK/GREEN RIDGE		2. OPERATIONAL PERIOD 08/08/2021	START TIME: 0730	SUNRISE: 05:44
			END TIME: 2130	SUNSET: 20:14

3. REMARKS (Safety Notes, Hazards, Air Operations Special Equipment, etc.).
 PUBLIC.
 Relief Air Attack to be requested through dispatch.
 For IA within the TFR, use A/G Branch 2 Primary.
 *** Monitor adverse weather, have a plan in place if aircraft cannot fly ***

4. MEDICAL RESPONSE AIRCRAFT:

- 1) Lifeflight: 911
- 2) Shorthaul: Walla Walla H-353JR (As-350B3)
- 3) Shorthaul: McCall AS-350B3

5. TFR:
 Lick Creek 1/2359
 119.5250 10,000MSL
 Elbow Creek 1/1754
 134.575
 Helibase:
 Walla Walla Regional Airport (ALW)
 N46°05.552 x W118°17.045

6. PERSONNEL	NAME	PHONE #	7. FREQUENCIES	AM	FM	8. FIXED-WING Avail/ Type/ Make-Model/ N#/ Base
AOBD	Carolyn Blatz	720-693-3194	A/A Primary TFR	119.5250		ATGS Platforms: AA N400DS Email Costs to: 2021.greenridge.finance@firenet.gov & lickcreekhelibase@gmail.com
AOBD(T)	Matt Lingenfelter	805-705-8621	A/A Secondary	123.7000		
ASGS	Ken Ostrom	307-272-3266	A/G Branch 1 Primary		169.2000	
			A/G Branch 2 Logistics		167.0750	
ATGS (ODS)	Tim Haas	307-388-9997	A/G Branch 2 Primary		168.2750	
HEBM Walla Walla	Lee Steward	775-220-6364	A/G Branch 2 Secondary		168.5250	
HEBMT Walla Walla	Austin McDonald	541-910-0584				
Mobile Retardant Base	Daniel Wheeler	775-962-1311	AIRGUARD		168.6250 RX/TX 110.9	
Blue Mountain Disp.	Aircraft Desk	541-963-7171	VMED 28		155.3400	

9. HELICOPTERS (Use Additional Sheets as Necessary)

FAA N#	TY	MAKE/MODEL	BASE	START	AVAIL	REMARKS	FAA N#	TY	MAKE/MODEL	BASE	START	AVAIL	REMARKS
187CH	1	Vertol CH-46	ALW	0830	0900	Bucket	359EV	3	AS-350B3	ALW	0830	0900	Recon, Bucket, PAX, Cargo
12CK	1	Sikorsky SH-3H	ALW	0830	0900	Bucket	353JR	3	AS-350B3	ALW	0830	0900	Recon, Bucket, PSD, PAX, Cargo
604CK	1	UH-60	ALW	0830	0900	Bucket							

INCIDENT RADIO COMMUNICATIONS PLAN (ICS 205)


Controlled Unclassified Information//Basic

1. Incident Name: GREEN RIDGE	2. Date/Time Prepared: Date: 08/07/2021 Time: 2130	3. Operational Period: 8/07/21 0600 - 8/08/21 0600	Date/Time To: 08/09/2021 0600
		Date/Time From: 08/08/2021 0600	Date/Time To: 08/09/2021 0600
		SUN	MON

4. Basic Radio Channel Use:												
Zone Group	Ch #	Function	Channel Name/Trunked Radio System Talkgroup	Assignment	RX Freq	RX Tone/NAC	TX Freq	TX Tone/NAC	Mode (A, D, or M)	Remarks		
GREEN RIDGE	1	TACTICAL	BRII TAC 1	DIV M	168.0500N	151.4	168.0500N	151.4	A			
GREEN RIDGE	2	TACTICAL	BRII TAC 2	DIV A	168.6000N	151.4	168.6000N	151.4	A			
GREEN RIDGE	3	TACTICAL	BRII TAC 3	UNASSIGNED	166.7250N	151.4	166.7250N	151.4	A			
GREEN RIDGE	4	TACTICAL	BRII TAC 4	DIV K/G	166.7750N	151.4	166.7750N	151.4	A			
GREEN RIDGE	5	TACTICAL	BRII TAC 5	LICK/GREENRIDGE	168.2500N	151.4	168.2500N	151.4	A			
GREEN RIDGE	6	TACTICAL	BRII TAC 6	DIV NIGHT	168.2000N	151.4	168.2000N	151.4	A			
GREEN RIDGE	7	COMMAND	BRII CMD 7	COMMAND	170.0000N	151.4	166.6750N	151.4	A	LITTLE TURKEY TAIL LINKED TO CMD 8 & 9		
GREEN RIDGE	8	COMMAND	BRII CMD 8	COMMAND	170.6875N	151.4	166.5750N	151.4	A	TALLOW FLATS LINKED TO CMD 7 & 9		
GREEN RIDGE	9	COMMAND	BRII CMD 9	COMMAND	170.4250N	151.4	168.0750N	151.4	A	CHASE MTN LINKED TO CMD 7 & 8		
GREEN RIDGE	10	COMMAND	BRII CMD 10	COMMAND	172.0250N	151.4	162.1750N	151.4	A	HOPKINS RIDGE LINK 7, 8, & 9		
GREEN RIDGE	11	COMMAND	ICP LINK	COMMAND	172.0750N	151.4	162.2000N	151.4	A	LINK ICP USE ONLY		
GREEN RIDGE	12	AIR TO GROUND	V MED 28	MEDICAL A/G	155.3400N		155.3400N		A	A/G USE WITH AIR AMBULANCE		
GREEN RIDGE	13	AIR TO GROUND	A/G LOGISTICS		167.0750N		167.0750N		A	SLING LOADS AND TROOP SHUTTLES		
GREEN RIDGE	14	AIR TO GROUND	A/G PRIMARY		168.2750N		168.2750N		A			
GREEN RIDGE	15	AIR TO GROUND	A/G SECONDARY		168.5250N		168.5250N		A			
GREEN RIDGE	16	AIR GUARD	AIR GUARD		168.6250N		168.6250N	110.9	A	USE FOR AIRCRAFT EMERGENCY CONTACT		

5. Special Instructions:

6. Prepared By (Communications Unit Leader) Name: JIM MIDYETT

Signature: 


ICS 205 IAP Page Date/Time: 08/07/2021 2130

INCIDENT RADIO COMMUNICATIONS PLAN (ICS 205)

Controlled Unclassified Information//Basic

1. Incident Name: LICK CREEK	2. Date/Time Prepared: Date: 08/07/2021 Time: 2117	3. Operational Period: 8/07/21 0600- 8/08/21 0600	Date/Time To: 08/09/2021 0600
		Date/Time From: 08/08/2021 0600	SUN
		Date/Time To: 08/09/2021 0600	MON

4. Basic Radio Channel Use:															
Zone Group	Ch #	Function	Channel Name/Trunked Radio System Talkgroup	Assignment	RX Freq	RX Tone/NAC	TX Freq	TX Tone/NAC	Mode (A, D, or M)	Remarks					
LICK CREEK	1	COMMAND	CMD 1	OUT OF SERVICE					A	Removed from Service. Unavailable for use.					
LICK CREEK	2	COMMAND	CMD 2	COMMAND	170.4125N	131.8	165.9625N	131.8	A	ON PINKHAM BUTTE LINKED Green Ridge					
LICK CREEK	3	COMMAND	CMD 3	COMMAND	170.0250N	131.8	165.4500N	131.8	A	CLEARWATER LOOKOUT Linked to Green Ridge					
LICK CREEK	4	COMMAND	CMD 4	OUT OF SERVICE					A						
LICK CREEK	5	TACTICAL	TAC 5	LICK BRANCH	168.0500N	131.8	168.0500N	131.8	A						
LICK CREEK	6	TACTICAL	TAC 6	UNASSIGNED	168.6000N	131.8	168.6000N	131.8	A						
LICK CREEK	7	TACTICAL	TAC 7	LICK/GREEN RIDGE	166.7250N	131.8	166.7250N	131.8	A						
LICK CREEK	8	TACTICAL	TAC 8	UNASSIGNED	166.7750N	131.8	166.7750N	131.8	A						
LICK CREEK	9	TACTICAL	TAC 9	UNASSIGNED	168.2500N	131.8	168.2500N	131.8	A						
LICK CREEK	10	TACTICAL	TAC 10	UNASSIGNED	168.2000N	131.8	168.2000N	131.8	A						
LICK CREEK	11	COMMAND	CMD 11	COMMAND	169.4500N	131.8	172.5500N	131.8	A	LOCATED NEAR DP57					
LICK CREEK	12	COMMAND	COTTWD	LOCAL RPTR	173.7750N	131.8	164.8250N	127.3	A	LOCATED 18 M SE OF POMEROY					
LICK CREEK	13	AIR TO GROUND	VMED28	MED A / G	155.3400N		155.3400N		A	USE WITH AIR AMBULANCE					
LICK CREEK	14	AIR TO GROUND	A/G PRI	A / G	169.2000N		169.2000N		A						
LICK CREEK	15	AIR TO GROUND		UNAVAILABLE					A	REASSIGNED TO GREEN RIDGE FIRE.					
LICK CREEK	16	AIR GUARD	AIRGUARD	AIR GUARD	168.6250N		168.6250N	110.9	A	Emergency Aircraft Contact					

5. Special Instructions:	
6. Prepared By (Communications Unit Leader)	Name: JIM MIDYETT
Signature: 	Date/Time: 08/07/2021 2117
ICS 205	IAP Page

INCIDENT RADIO COMMUNICATIONS PLAN (ICS 205)


Controlled Unclassified Information//Basic

1. Incident Name:	2. Date/Time Prepared:	3. Operational Period:
GREEN RIDGE/LICK CREEK IA	Date: 08/07/2021 Time: 2117	8/07/21 0600- 8/08/21 0600
	Date/Time From: 08/08/2021 0600	Date/Time To: 08/09/2021 0600
		SUN MON

4. Basic Radio Channel Use:

Zone Group	Ch #	Function	Channel Name/Trunked Radio System Talkgroup	Assignment	RX Freq	RX Tone/NAC	TX Freq	TX Tone/NAC	Mode (A, D, or M)	Remarks
IA	1	COMMAND	ST ASOTIN	LOCAL RPTR	159.4200N	D365	151.2950N	D365	A	6 MILES W OF ANATONE
IA	2	COMMAND	COTTNWD	LOCAL RPTR	173.7750N	131.8	164.8250N	127.3	A	18 MILES SE OF POMEROY
IA	3	COMMAND	SADDLE	LOCAL RPTR	173.7750N	131.8	164.8250N	146.2	A	29 MILES SE OF POMEROY
IA	4	COMMAND	OREGON	LOCAL RPTR	173.7750N	131.8	164.8250N	167.9	A	25 MILES S OF POMEROY
IA	5	COMMAND	DIAMOND	LOCAL RPTR	173.7750N	131.8	164.8250N	151.4	A	
IA	6	TACTICAL	DNR COM	TACTICAL	151.4150N	103.5	151.4150N	103.5	A	
IA	7	TACTICAL	DNR TAC1	TACTICAL	151.3100N	103.5	151.3100N	103.5	A	
IA	8	TACTICAL	DNR TAC2	TACTICAL	151.3400N	103.5	151.3400N	103.5	A	
IA	9	TACTICAL	DNR TAC3	TACTICAL	151.3500N	103.5	151.3500N	103.5	A	
IA	10	TACTICAL	REDNET	TACTICAL	153.8300N		153.8300N		A	
IA	11	TACTICAL	UMF-TAC	TACTICAL	168.2375N	131.8	168.2375N	131.8	A	
IA	12	AIR TO GROUND	DNR A/G 1	LOCAL A/G	159.2700N	103.5	159.2700N	103.5	A	
IA	13	AIR TO GROUND	A/G 9	LOCAL A/G	166.9125N		166.9125N		A	
IA	14	AIR TO GROUND	A/G 44	LOCAL A/G	167.6250N		167.6250N		A	
IA	15	AIR TO GROUND	VMED28	MEDICAL A/G	155.3400N		155.3400N		A	
IA	16	AIR GUARD	AIR GUARD	AIR GUARD	168.6250N		168.6250N		A	Emergency Aircraft Contact

5. Special Instructions:

6. Prepared By (Communications Unit Leader)	Name: JIM MIDYETT
Signature: 	Date/Time: 08/07/2021 2117
ICS 205	IAP Page

Controlled Unclassified Information//Basic
FINAL

TEAM BLACK FINANCE PROCEDURES

We are using a 100% electronic time submission process. Please submit time daily.
PLEASE REPORT TIME BASED ON THE FIRE YOU WORKED ON.

****Lick Creek, Green Ridge, and Dry Gulch Fires****

New resources just checking in to the Green Ridge Fire: Please remember to complete the electronic Finance Check-In Form and submit the appropriate forms/documents electronically after you check-in with Plans.

If you are submitting time to **GREEN RIDGE, LICK CREEK OR DRY GULCH FIRES**, please use the QR code below that applies to your resource type,

OR, simply email your time to: 2021.greenridge.finance@firenet.gov. Please include your resource type (**OVERHEAD, EQUIPMENT OR CREW**) in the subject line of your email.

Electronic CTRs/shift tickets OR pictures are acceptable.

OVERHEAD	EQUIPMENT	CREW
<ul style="list-style-type: none">• Resource Orders beginning with an O.• Modules.• Vehicles belonging to individual overhead that require an invoice.	<ul style="list-style-type: none">• Resource Order Numbers beginning with an E.	<ul style="list-style-type: none">• Resource Order Numbers beginning with a C.• Helitack Crews beginning with an A.
		

If you are sending other pertinent information or questions, please send a separate email with appropriate subject line, ie: "Question on time" or "Explanation of travel" to the finance email.

If you have any questions, please contact us at:
Finance 971-245-0248 or 971-727-7461; Comp/Claims 541-969-2396

Demob Tips

LICK CREEK/ GREEN RIDGE

OR-UMF-000658/ OR-UMF-000659

******Note: If you have cell phone coverage and have nothing to return to Communications or Supply, you will not physically need to come to demob.******

After being notified by your supervisor of your tentative release date:

Step 1. Return all supplies, radios, etc. that were checked out. If you have no items to return, you can complete Finance and Demob virtually.

Step 2. Submit time for all personnel and equipment to Finance per directions in IAP.

Step 3. Once you receive confirmation from FINANCE with a copy of your OF-288 and other financial documentation you are free to complete Step 4 and travel home.

Step 4. Complete Demob Checkout Sheet using QR code on the cover of the IAP. If unable to use, see demob. Once demob receives confirmation from Finance and your demob checkout sheet has been electronically submitted, you will be released in the system.

SAFE TRAVELS!

TENTATIVE RELEASE DATES & TIME

08/08/2021

OVERHEAD

O-186	0730	(READ) ROE, AARON
O-211	0600	(HMGB) PUCKETT, DEREK
O-215	2200	(PIO2) BISHOP, STEPHANIE
O-257	1800	(SOFR) SHOOK, SHAWN

EQUIPMENT

E-47	0800	(WTS2) DEL SHULL TRUCKING DG
------	------	------------------------------

08/09/2021

CREWS

C-83	0600	(HC2) ORRVC - 07 - 147 - MP
------	------	-----------------------------

EQUIPMENT

E-15	0830	(GWT3) III PEAKS CONT GR
E-51	0800	(ENG4) FIRE CONTROL RESOURCES
E-57	0600	(MAST) EAGLE CAP FOREST
E-69	0800	(DOZ3) SWANSON LOGGING FIRE
E-61	1000	(AMBU) FRONTLINE MEDICAL DG
E-78	1000	(WTT2) SWANSON LOGGING FIRE
E-108	0600	(ENG3) AZ-BUK - ENG #1102
E-110	0600	(ENG6) PEEPLES VALLEY
E-158	0900	(ENG6) ENGINE - T6 - FORT PIERRE

OVERHEAD

O-278	1000	(THSP) DAVIS, ZACH
O-264	1500	(HECM) CHAVEZ, DARLYN



Safety Message

INCIDENT NAME: Lick Creek/Green Ridge

OPERATIONAL PERIOD: 08/08/2021 0600-0600

- Snags/Hazard Trees
- Lightning
- Driving
- Winds
- Heavy Equipment Operations
- Air Operations
- ATV/UTV Use
- Transition

Transition

Risks to fireline personnel increase significantly during transfer/transition periods regardless of the size or complexity of the incident. Many fatalities, serious injuries or incidents with potential have occurred during transition periods. Be proactive in mitigating the risks by proper implementation of LCES—Lookout, Communications, Escape Routes, and Safety Zones.

◆ Factors for increased risks to fireline personnel during transition periods include:

- Change of leadership.
- Change of Tactics.
- Communications; face-to-face briefings may not be possible and radio frequencies may be overextended and/or changing due to the increased demands on the system.
- Different work assignments
- Location of safety zones and escape routes may not be known and communicated to all resources.
- Leadership communication styles.

◆ Mitigation actions to take:

- Lookouts: Post and maintain your own lookouts.
- Communications: Maintain existing communications with your own and adjacent resources, as well as asking for clarification of assigned duties, while you are developing communications with incoming adjacent resources and your new supervisor.
- Escape routes and safety zones: Identify escape routes and assure incoming resources are aware of their locations; be aware that your original escape routes and safety zones may no longer be accessible due to changing fire behavior or your increased distance from them.
- Keep a flexible attitude

Make transition day a safe one by staying heads-up to these issues, giving clear direction and feedback, making sure radio communication has been established and ensuring instructions and assignments are well understood before engaging.

SAFETY OFFICERS:

Pat Medina SOF2, Eric White SOF2(t), Ryan Grant SOFR, Sean Lowry SOFR, Don Foco SOFR, Eric Adams SOFR(t), Robert Pelton SOF2

MEDICAL PLAN (ICS 206 WF)

Controlled Unclassified Information//Basic

1. Incident/Project Name		2. Operational Period				
Lick Creek/Green Ridge Fires		08/08/2021 (06:00) - 08/09/2021 (06:00)				
3. Ambulance Services						
Name	Location	Phone/Frequency	Advanced Life Support (ALS)			
			Yes	No		
Asotin County Fire District #1	23 14 Appleside Blvd. Clarkson, WA	Dial 911		X		
Columbia Fire Department #3	111 Patit Road Dayton, WA	Dial 911		X		
Lewiston Fire Department	1245 Idaho St. Lewiston, ID	Dial 911	X			
4. Air Ambulance Services						
Name	Phone/Freq	Type of Aircraft & Capability				
		Helicopter				
Lifeflight - Lewiston	800-232-0911	Helicopter				
Lifeflight - Walla Walla	800-232-0911	Helicopter - Short Haul Capable				
McCall - Walla Walla	Contact Air Ops					
5. Hospitals						
Name Complete Address	GPS Datum - WGS 84 DD° Degrees Decimal Minutes	Travel Time		Phone	Helipad	Level of Care Facility
		GND	AIR		Yes No	
Dayton Memorial 1012 South Third Street Dayton, WY	Lat: N 46° 18.749'	1.5 hrs*	5 min*	509-529-7608	X	Level 4
	Long: W 117° 58.170'					
	VHF:					
St. Joseph Regional 415 6 th Street Lewiston, ID 83501	Lat: N 46° 25.000'	1.5 hrs*	5 min*	208-799-5799	X	Level 3
	Long: W 117° 01.460'					
	VHF:					
Walla Walla Providence 401 West Poplar Walla Walla, WA 99362	Lat: N 46° 18.749'	2 hrs*	10 min*	509-529-7608	X	Level 3
	Long: W 117° 58.170'					
	VHF:					
Legacy Emanuel Medical Center 2801 North Gantenbein Avenue Portland, OR 97227	Lat: N 45° 32.668'	6 hrs*	2.5 hrs*	503-413-2200	X	Level 1 Trauma Center Burn Center
	Long: W 122° 40.293'					
	VHF:					
*Travel times are from the Incident Command Post in Dayton to the facility and DO NOT include response time to the incident.						
6. Division Branch Group						
Div A	EMS Responders & Capability:	Ambulance 5, Rapid Access Team (RAT)				
	Equipment Available on Scene:	ALS, Cardiac Monitor, Stokes Litter, SKED, UTV				
	Medical Emergency Channel:	TAC 2				
Div G/K	EMS Responders & Capability:	EMPF, Wagner/Forsythc, EMTF Holborn, EMTF Merrell, Rapid Access Team (RAT)				
	Equipment Available on Scene:	ALS, BLS, AED, Stokes Litter, SKED, UTV				
	Medical Emergency Channel:	TAC 4				
Div M	EMS Responders & Capability:	Ambulance 3, REMS 10				
	Equipment Available on Scene:	ALS, Cardiac Monitor, Stokes Litter, SKED, UTV				
	Medical Emergency Channel:	TAC 1				
Div D/H/T/W	EMS Responders & Capability:	Ambulance 6, EMTF Johassen				
	Equipment Available on Scene:	ALS, BLS, AED, Cardiac Monitor				
	Medical Emergency Channel:					
Nights	EMS Responders & Capability:	Ambulance 4, Ambulance 7				
	Equipment Available on Scene:	ALS, Cardiac Monitor				
	Medical Emergency Channel:	TAC 6				
	EMS Responders & Capability:					
	Equipment Available on Scene:					
	Medical Emergency Channel:					
	EMS Responders & Capability:					
	Equipment Available on Scene:					
	Medical Emergency Channel:					
7. Prepared By (Medical Unit Leader)		8. Date/Time	9. Reviewed By (Safety Officer)		10. Date/Time	
Jeff Basamanowicz, MEDL		08-07-2021 (20:00)	Rob Pelton, SOF2		08-07-2021 (20:00)	

MEDICAL PLAN (ICS 206 WF)

Controlled Unclassified Information//Basic

Medical Incident Report

FOR A NON-EMERGENCY INCIDENT, WORK THROUGH CHAIN OF COMMAND TO REPORT AND TRANSPORT INJURED PERSONNEL AS NECESSARY.

FOR A MEDICAL EMERGENCY: IDENTIFY ON SCENE INCIDENT COMMANDER BY NAME AND POSITION AND ANNOUNCE "MEDICAL EMERGENCY" TO INITIATE RESPONSE FROM IMT COMMUNICATIONS/DISPATCH.

Use the following items to communicate situation to communications/dispatch.

- 1. CONTACT COMMUNICATIONS / DISPATCH** (Verify correct frequency prior to starting report)
Ex: "Communications, Div. Alpha. Stand-by for Emergency Traffic."
- 2. INCIDENT STATUS:** Provide incident summary (including number of patients) and command structure.
Ex: "Communications, I have a Red priority patient, unconscious, struck by a falling tree. Requesting air ambulance to Forest Road 1 at (Lat./Long.) This will be the Trout Meadow Medical, IC is TFLD Jones. EMT Smith is providing medical care."

Severity of Emergency / Transport Priority	<input type="checkbox"/> RED / PRIORITY 1 Life or limb threatening injury or illness. Evacuation need is IMMEDIATE Ex: Unconscious, difficulty breathing, bleeding severely, 2° - 3° burns more than 4 palm sizes, heat stroke, disoriented. <input type="checkbox"/> YELLOW / PRIORITY 2 Serious injury or illness. Evacuation may be DELAYED if necessary. Ex: Significant trauma, unable to walk, 2° - 3° burns not more than 1-3 palm sizes. <input type="checkbox"/> GREEN / PRIORITY 3 Minor injury or illness. Non-Emergency transport Ex: Sprains, strains, minor heat-related illness.	
Nature of Injury or Illness & Mechanism of Injury		Brief Summary of Injury or Illness (Ex: Unconscious, Struck by Falling Tree)
Transport Request		Air Ambulance / Short Haul/Hoist Ground Ambulance / Other
Patient Location		Descriptive Location & Lat. / Long. (WGS84)
Incident Name		Geographic Name + "Medical" (Ex: Trout Meadow Medical)
On-Scene Incident Commander		Name of on-scene IC of Incident within an Incident (Ex: TFLD Jones)
Patient Care		Name of Care Provider (Ex: EMT Smith)

3. INITIAL PATIENT ASSESSMENT: Complete this section for each patient as applicable (start with the most severe patient)

Patient Assessment: See IRPG page 106

Treatment:

4. TRANSPORT PLAN:

Evacuation Location (if different): (Descriptive Location (drop point, intersection, etc.) or Lat. / Long.) Patient's ETA to Evacuation Location:

Helispot / Extraction Site Size and Hazards:

5. ADDITIONAL RESOURCES / EQUIPMENT NEEDS:

Example: Paramedic/EMT, Crews, Immobilization Devices, AED, Oxygen, Trauma Bag, IV/Fluid(s), Splints, Rope rescue, Wheeled litter, HAZMAT, Extrication

6. COMMUNICATIONS: Identify State Air/Ground EMS Frequencies and Hospital Contacts as applicable

Function	Channel Name/Number	Receive (RX)	Tone/NAC *	Transmit (TX)	Tone/NAC *
COMMAND					
AIR-TO-GRND					
TACTICAL					

7. CONTINGENCY: Considerations: If primary options fail, what actions can be implemented in conjunction with primary evacuation method? Be thinking ahead.

8. ADDITIONAL INFORMATION: Updates/Changes, etc.

REMEMBER: Confirm ETA's of resources ordered. Act according to your level of training. Be Alert. Keep Calm. Think Clearly. Act Decisively.

