

Corrected


LICK CREEK - GREEN RIDGE FIRES

OR-UMF-000658 / OR-UMF-000659 (P6N5AV)

send TIME to: 2021.greenridge.finance@firenet.gov

Monday, Aug 09, 2021- Tuesday, Aug 10, 2021

Operational Period 0600-0600



Rocky Mountain IMT2 Black

Troy Hagan, ICT2 — Bill Waln, Deputy ICT2

IAP / Maps / Etc.



Communications Emergency 24-hour

971-727-7965

<https://tinyurl.com/jtb3wzk6>

**Fire Information:
2021.greenridge@firenet.gov**

1. Incident Name: Lick Creek / Green Ridge	2. Operational Period:	Date From: 08.09.2021 Time From: 0600	Date To: 08.10.2021 Time To: 0600		
3. Objective(s): <ul style="list-style-type: none"> • Provide for the safety of firefighters and the public through the utilization of strategic and deliberate risk assessment processes. Ensure incident within an incident protocols are established. • Develop tactics based on identified values at risk with the highest probability of success. • Maintain and enhance relationships, through timely communication, actively engaging the Agency Administrators, the public, and stakeholders. • Coordinate with the READs to ensure natural and historical values are identified and protected. • Assist with initial attack as requested, when it will not impede meeting of incident objectives. • Manage the incident following established COVID-19 mitigation guidelines limiting spread of infectious diseases. 					
4. Operational Command Period Emphasis <ul style="list-style-type: none"> • During transition periods, it is important to know your assignment, who you are working for and actively implementing LCES. 					
5. Site Safety Plan Required? Yes <input type="checkbox"/> No <input checked="" type="checkbox"/> Approved Site Safety Plans Located at: None Applicable					
6. Incident Action Plan (the items checked below are included in this Incident Action Plan): <table style="width: 100%; border-collapse: collapse;"> <tr> <td style="width: 50%; vertical-align: top;"> <input checked="" type="checkbox"/> ICS 203 <input checked="" type="checkbox"/> Weather Forecast <input checked="" type="checkbox"/> Fire Behavior <input checked="" type="checkbox"/> ICS 204 <input checked="" type="checkbox"/> ICS 205 <input type="checkbox"/> ICS 205A (phone list) <input checked="" type="checkbox"/> ICS 220 <input checked="" type="checkbox"/> OTHER <input type="checkbox"/> Maps/Charts <input checked="" type="checkbox"/> ICS 214 <input checked="" type="checkbox"/> ICS 206 <input checked="" type="checkbox"/> ICS 208 Health & Safety <input checked="" type="checkbox"/> 8 Line </td> <td style="width: 50%; vertical-align: top; border-left: 1px solid black;"> Other Attachments: <input checked="" type="checkbox"/> Finance Instructions <input checked="" type="checkbox"/> Line Supply Order <input checked="" type="checkbox"/> COVID Mitigation <input checked="" type="checkbox"/> Demob Tips <input checked="" type="checkbox"/> Separate map packet </td> </tr> </table>				<input checked="" type="checkbox"/> ICS 203 <input checked="" type="checkbox"/> Weather Forecast <input checked="" type="checkbox"/> Fire Behavior <input checked="" type="checkbox"/> ICS 204 <input checked="" type="checkbox"/> ICS 205 <input type="checkbox"/> ICS 205A (phone list) <input checked="" type="checkbox"/> ICS 220 <input checked="" type="checkbox"/> OTHER <input type="checkbox"/> Maps/Charts <input checked="" type="checkbox"/> ICS 214 <input checked="" type="checkbox"/> ICS 206 <input checked="" type="checkbox"/> ICS 208 Health & Safety <input checked="" type="checkbox"/> 8 Line	Other Attachments: <input checked="" type="checkbox"/> Finance Instructions <input checked="" type="checkbox"/> Line Supply Order <input checked="" type="checkbox"/> COVID Mitigation <input checked="" type="checkbox"/> Demob Tips <input checked="" type="checkbox"/> Separate map packet
<input checked="" type="checkbox"/> ICS 203 <input checked="" type="checkbox"/> Weather Forecast <input checked="" type="checkbox"/> Fire Behavior <input checked="" type="checkbox"/> ICS 204 <input checked="" type="checkbox"/> ICS 205 <input type="checkbox"/> ICS 205A (phone list) <input checked="" type="checkbox"/> ICS 220 <input checked="" type="checkbox"/> OTHER <input type="checkbox"/> Maps/Charts <input checked="" type="checkbox"/> ICS 214 <input checked="" type="checkbox"/> ICS 206 <input checked="" type="checkbox"/> ICS 208 Health & Safety <input checked="" type="checkbox"/> 8 Line	Other Attachments: <input checked="" type="checkbox"/> Finance Instructions <input checked="" type="checkbox"/> Line Supply Order <input checked="" type="checkbox"/> COVID Mitigation <input checked="" type="checkbox"/> Demob Tips <input checked="" type="checkbox"/> Separate map packet				
7. Prepared by: Name: Rocco Smart		Position/Title: PSC2 Signature: <u>Rocco Smart</u>			
8. Approved by Incident Commander:		Name: Troy Hagan Signature: <u>Troy Hagan</u>			
ICS 202	IAP Page 2	Date/Time: Date: 08/08/2021 2000 hours			

ORGANIZATION ASSIGNMENT LIST (ICS 203)

1. Incident Name: LICK CREEK/GREEN RIDGE		2. Operational Period: Date From: 8/9/2021 Time From: 0600		Date To: 8/10/2021 Time To: 0600	
3. Incident Commander(s) and Command Staff:			7. Operation Section:		
IC	Troy Hagan	Planning Ops	Shay Rogge, Brad Pietruszka (T)		
Deputy	Bill Wain	Day Ops	Rodney Redinger		
Safety Officer	Rob Pelton, Pat Medina, Eric White (T), Eric Adams (T)	Swing Ops	Jay Godson (T)		
Information Officer	Dawn Sanchez, Brant Porter, Olivia Bruce (T)				
Liaison Officer	Sam Carle, Mark Neely, Bonnie Gibbons (T)	Branch			
4. Agency/Organization Representatives:		Division/Group	A	Tom Kenny, Brad Bryant (T)	
Agency/Organization	Name	Division/Group	G/K	Nate Kerschner	
USFS AADM	Anthony Botello	Division/Group	M	Brandon Borenberger, Daniel Kamakani (T)	
USFS AREP	Susan Piper	Division/Group	P		
WA DNR	Wyatt Leighton, Tom Schoenfelder	Division/Group	NIGHT	Chris Rokosh	
Asotin Co Fire Dist 1	Noel Hardin	Division/Group	LICK	Jon Stonelake, Neal McCann (T)	
Columbia Co Fire 3	Jeremy Phinney	Division/Group	NORTH	Nick Collard, Dave Collins (T)	
Garfield Co Fire Dist 1	James Cleveland				
WFS	Devin McCosh				
WDFW - LEO	Paul Mosman	8. Air Operations Branch			
Covid Liaison	Cass Monroe, Steve Medina	Air Operations Branch Director	Carolyn Blatz, Matt Lingenfeller (T)		
		Air Support Group Supervisor	Ken Ostrom		
		Air Tactical Group Supervisor	Tim Haas		
		Helibase Manager	Lee Steward, Austin McDonald (T)		
5. Planning Section:		9. Finance/Administration Section:			
Chief	Rocco Smart, Heather Gonzalez, Peter Barth	Chief	Mavis Biastoch, Patty Wyatt		
Resource Unit	Kellie Stover, Amy Daniels, Rick Lancaster (T)	Time Unit	Sonia Anderson, Kayla Clark		
Situation Unit	Tara Umphries, John Hunter, Bryan Wasielewski (T)	Cost Unit	Natesha Goedert, Kristie Bowen (T)		
Demobilization Unit	Dave Farmer	Compensation Unit	Pearl Cowan		
Incident Meteorologist	Mary Wister				
Status Check-in	Rose Long				
Fire Behavior	Larry Long				
Documentation Unit	Spencer Pollock (V)				
GIS Specialist	Sarlyn McCormick, Jean Olson, Faith Dziedzic, Sarah Strehle (T)				
Strategic Planner					
Long Term Analyst	Kirk Will (T)				
Training Specialist	Amy Daniels, Heather Gonzalez (T)				
6. Logistics Section					
Chief	Wally Leander, Darin Gehring				
Ground Support Unit	Jamie Rietz				
Communications	Jim Midyett, Ken Hehr				
Facilities Unit	Monty Bollock, Nate Haynes				
IT Specialist	Kevin Watts, Jason Reynolds (T)				
Supply Unit	Robin Brooks, Nate Haynes (T)				
Food Unit	Clyde Leggins				
Security	Darrell Hanson, Clyde Harris (T)				
Prepared By: Name: Amy Daniels		Position/Title: RESL	Signature: <i>Amy Daniels</i>		
ICS 203		Date/Time: 8/8/2021 2100 hours			NIMS IAP



Lick Creek / Green Ridge Weather Forecast



FORECAST NO: 29
FORECAST FOR: Monday Day and Night Shift
SHIFT DATE: 8/9/2021
DATE AND TIME ISSUED: 8/8/2021 at 2000 PDT

NAME OF FIRE: Lick Creek/Green Ridge
UNIT: OR-UMF
SIGNED: *Mary Wister* - Incident Meteorologist
541-377-9905 (cell) / mary.wister@noaa.gov

...Warming Trend this Week...

WEATHER DISCUSSION: A warming trend begins today and will continue through the end of the week. Although it will be considerably warmer with lower humidity today, the temperatures will be near seasonal average. Winds will be relatively light from the north-northwest. The atmosphere is mostly stable with a mid-level inversion for most of the day.

TODAY:

WEATHER: Partly cloudy. Warmer.
MAXIMUM TEMPERATURE: 65-70° above 5000 feet. 77-82° valley bottoms.
MINIMUM RELATIVE HUMIDITY: 35-40% above 5000 feet. 22-28% valley bottoms.
20-FOOT RIDGETOP WINDS: North-Northwest 4-8 mph.
GREEN RIDGE CREEKS: Upslope/Upcanyon 2-5 mph.
CHANCE OF WETTING RAIN ($\geq 0.10''$): 0% .
HAINES INDEX: 3 (Very Low)
INVERSION/STABILITY: Low level inversion lifts around 0900. Mid-level inversion around 15,000 feet weakens in the afternoon.

TONIGHT:

WEATHER: Thin high clouds.
MINIMUM TEMPERATURE: 50-55° above 5000 feet. 45-47° valley bottoms.
MAXIMUM RELATIVE HUMIDITY: 60-65% above 5000 feet. 75-85% valley bottoms.
20-FOOT RIDGETOP WINDS: North-Northwest wind around 5 mph...becoming South-Southwest around 5 mph after midnight.
GREEN RIDGE CREEKS: Downslope/Down canyon 2-5 mph.
CHANCE OF WETTING RAIN ($\geq 0.10''$): 0% .
LIGHTNING ACTIVITY LEVEL: 1.
HAINES INDEX: 3 (Very Low)
INVERSION/STABILITY: Moderately strong low level inversion.

TUESDAY:

WEATHER: Partly cloudy.
MAXIMUM TEMPERATURE: 70-75° above 5000 feet. 80-85° valley bottoms.
MINIMUM RELATIVE HUMIDITY: 25-30% above 5000 feet. 18-23% valley bottoms.
20-FOOT RIDGETOP WINDS: Div A, G, S... West-Southwest 5-9 mph.
Div K, M, P and Lick Creek... West-Northwest 5-9 mph.
GREEN RIDGE CREEKS: Upslope/Upcanyon 2-5 mph.
CHANCE OF WETTING RAIN ($\geq 0.10''$): 0% .
HAINES INDEX: 3 (Very Low)
INVERSION/STABILITY: Low level inversion lifts around 0900. Mid-level inversion around 15,000 feet.

FIRE BEHAVIOR FORECAST

FORECAST NUMBER: 14	TYPE OF FIRE: Wildfire
FIRE NAME: Lick Creek & Green Ridge Fires	OPERATIONAL PERIOD: 08-09-2021 24 Hour
DATE ISSUED: 08-08-2021	TIME ISSUED: 2000
UNIT: Umatilla NF OR-UMF-000658 & 000659	SIGNED: //s// Larry Long FBAN

INPUTS

See the attached Incident Weather Forecast

OUTPUTS FIRE BEHAVIOR

GENERAL: Fire behavior should be much less intense today with the lower wind speeds. Moderate humidity combined with the lower wind speeds will result in slower rates of spread, reduced torching, and a lower chance of crown fire.

Probability of ignition is 65% with spotting distances of 1000 feet possible. Haines Index 3

1-hour fuel moistures: 5%, 10 hours at 5%, 100 hours at 7%, 1000-hour fuels are ~8 % and live fuel moistures are at around 75-95%. ERCs are above the 97th percentile.

Fuel model	Max. Flame Length	Day Shift ROS	Night Shift ROS	Spotting
Timber little and understory TU5/TL4	6-8 ft.	7-10 ch/hr	4-6 ch/hr	.2 miles
Short Grass/Shrub – GR4	1-3 ft.	10-15 ch/hr	2-3 ch/hr	.2 miles

SPECIFIC:

Green Ridge: The fire will continue to progress up and out of the drainages, but should be lessened with the NNW winds. Expect this pattern to continue throughout the day and into the late evening, although the runs will not be as active as we've seen the last few days. Rates of spread will be slower and flame lengths reduced. The fire may be active in the heavier concentrations of fuels as the winds surface. Conditions should be favorable for burnout operations in Division M.

Lick Creek: The north/northwest winds today should again be favorable by pushing the heat and smoke into the interior.

Night Division: Due to the late burning periods, anticipate daytime burning conditions to continue well into the late evening and continuing until the downslope winds set up and/or the humidity recovers.

AIR OPERATIONS:

Heavy smoke may hamper air operations.

SAFETY

Local Thresholds – **WATCHOUT:** Combinations of any of these factors can greatly increase fire behavior:

Elevations	20' Winds +15 mph	RH <20%	Temp +80°	1000hr Fuel <7%
3000 –5500'	NNW 4-8 mph	22-28%	77-82°	~8%

ASSIGNMENT LIST (ICS 204 WF)

CONTROLLED UNCLASSIFIED
INFORMATION//MITTENS

1. Incident Name: LICK CREEK/GREEN RIDGE	2. Operational Period: Date From: 08/09/21 Date To: 08/10/21 Time From: 0600 Time To: 0600	3. Branch Division A
---	---	--

4. Operations Personnel:	Page 1 of 1 Alpha
---------------------------------	--

Operations Section Chief: Shay Rogge, Brad Pietruszka (T)	Day Ops: Rodney Redinger
Branch Director:	Swing Ops: Jay Godson (T)
Division/Group Supervisor: Tom Kenny, Brad Bryant (T)	Air Attack: Tim Haas

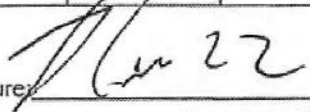
5. Resources Assigned:	** Resources Below in Bold are 12 Hour **							
Resource Identifier	ALS	LWD	Leader	Personnel	Request #	Hours	Reporting Location	
TFLD Setzer GR		8/12	Setzer	1	O-289	0600-1800	Dayton ICP	
HC2IA Prairie City GR		8/11	Cearns	22	C-46	0600-1800	Dayton ICP	
ENG4 Alder Creek 1 GR		8/13	Paz	3	E-150	0600-1800	Dayton ICP	
ENG4 Alder Creek 2 GR		8/15	Stewart	3	E-164	0600-1800	Dayton ICP	
ENG5 West Coast 2 GR		8/12	Miller	3	E-130	0600-1800	Dayton ICP	
ENG6 AZ E161 LC		8/10	Jones	3	E-105	0600-1800	Dayton ICP	
ENG6 AZ E461 LC		8/10	Teague	3	E-111	0600-1800	Dayton ICP	
ENG6 Rock Creek GR		8/14	Mitchell	3	E-111	0600-1800	Dayton ICP	
WTS3 JTS 1 GR		8/17	Elmer	1	E-170	0600-1800	Dayton ICP	
WTS3 Northern LC		8/9	Miller	2	E-64	0600-1800	Dayton ICP	
FMOD A&E Tree GR		8/19	Wilke	1	O-118	0600-1800	Dayton ICP	
DOZ3 Kiser & Kiser 2 GR		8/15	Mackay	1	E-179	0600-1800	Dayton ICP	
MAST Tucannon Outfitters GR		8/21	Martin	1	E-107	0600-1800	Dayton ICP	
SOFR Grant GR		8/13	Grant	1	O-294	0600-1800	Dayton ICP	
SOFR(T) Lowry GR		8/16	Lowry	1	O-337	0600-1800	Dayton ICP	

6. Work Assignments:
 Continue to improve line where needed from DIV A/G break east to DIV A/S break.
 Prep for firing operations and communicate with OPS before firing.
 Take action as needed to ensure that existing structures and infrastructures do not sustain further damage.
 Provide for structure protection to Little Turkey Tail Recreation Residence Area.
 Transfer operational needs to Night OPS.

7. Special Instructions:
 Ambulance 5 (E-59; LWD 8/14) located @ DP-230 Lead READ Will Marquardt: 530-402-6202
 RAT1 (E-138; LWD 8/13) located on Skyline Drive
 DIVS need to identify equipment to be sent in an event of an IA within TFR. Operations will identify closest resources to respond to new incident.
 Please ensure 3/32" fish screens are used at all draft sites in Punjab Creek, Touchet, and Tucannon Rivers.
 Resources to return to Dayton ICP at end of shift.

8. Communications:

Name	Ch	Function	Rx Freq	Rx Tone	Tx Freq	Tx Tone	Notes
SEE ICS 205 COMM PLAN							

9. Prepared by: Name: Kellie Stover, Amy Daniels, Rick Lancaster(T) RESL Signature: 

ICS 204 Date/Time: 8/8/2021 2200 Personnel Count: 47

ASSIGNMENT LIST (ICS 204 WF)

CONTROLLED UNCLASSIFIED
INFORMATION/BASIC

1. Incident Name: LICK CREEK/GREEN RIDGE	2. Operational Period: Date From: 08/09/21 Date To: 08/10/21 Time From: 0600 Time To: 0600	3. Branch Division G/K
4. Operations Personnel:		Page 1 of 1 Golf/Kilo

Operations Section Chief: Shay Rogge, Brad Pietruszka (T)	Day Ops: Rodney Redinger
Branch Director:	Swing Ops: Jay Godson (T)
Division/Group Supervisor: Nate Kerschner	Air Attack: Tim Haas

5. Resources Assigned: ** Resources Below in Bold are 12 Hour **							
Resource Identifier	ALS	LWD	Leader	Personnel	Request #	Hours	Reporting Location
TFLD(T) Vickery GR		8/9	Vickery	1	O-223	0600-1800	Dayton ICP
TFLD(T) Kramer GR		8/12	Kramer	1	O-278	0600-1800	Dayton ICP
HC2 Mosqueda Ref GR		8/10	Equihua	20	C-45	0600-1800	Dayton ICP
ENG4 Hi Country GR		8/12	Burnette	3	E-127	0600-1800	Dayton ICP
ENG4 Lone Wolf Wildfire GR		8/12	Flegel	3	E-129	0600-1800	Dayton ICP
WTT2 Christman Trucking GR		8/13	Blazek	1	E-2	0600-1800	Dayton ICP
WTT2 Overpack GR		8/17	Melton	1	E-3	0600-1800	Dayton ICP
DO22 Alpine GR		8/17	Briggs	2	E-93	0600-1800	Dayton ICP
DO23 Pine Mountain GR		8/13	Bruland	1	E-175	0600-1800	Dayton ICP
FEL1 Bruce Young GR		8/22	McCleran	2	E-79	0600-1800	Dayton ICP
SOFR Grant GR		8/13	Grant	1	O-294	0600-1800	Dayton ICP
SOFR(T) Lowry GR		8/16	Lowry	1	O-337	0600-1800	Dayton ICP
EMTF Holborn GR		8/17	Holborn	1	O-281	0600-1800	Dayton ICP
EMTF Merrell GR		8/18	Merrell	1	O-359	0600-1800	Dayton ICP

6. Work Assignments:
 Continue contingency dozer line from repeater to Cow Dip.
 Continue to improve where needed on 46 Road north of Godman Staging to DP-220 DIV M break.
 When conditions allow, patrol and mop up where needed.
 Transfer operational needs to Night OPS.

7. Special Instructions:
 Medic 23 (E-77; LWD 8/21) located @ DP-220 Lead READ Will Marquardt: 530-402-6202
 RAT1 (E-138; LWD 8/13) located on Skyline Drive
 DIVS need to identify equipment to be sent in an event of an IA within TFR. Operations will identify closest resources to respond to new incident.
 Please ensure 3/32" fish screens are used at all draft sites in Punjab Creek, Touchet, and Tucannon Rivers.
 Resources to return to Dayton ICP at end of shift.

8. Communications

Name	Ch	Function	Rx Freq	Rx Tone	Tx Freq	Tx Tone	Notes
SEE ICS 205 COMM PLAN							

9. Prepared by: Name: Kellie Stover, Amy Daniels, Rick Lancaster(T) RESL Signature:

ICS 204 Date/Time: 8/8/2021 2200 Personnel Count: 39

ASSIGNMENT LIST (ICS 204 WF)

CONTROLLED UNCLASSIFIED
INFORMATION/BASIC

1. Incident Name: LICK CREEK/GREEN RIDGE		2. Operational Period: Date From: 08/09/21 Date To: 08/10/21 Time From: 0600 Time To: 0600		3. Branch Division M Page 1 of 2 Mike			
4. Operations Personnel:							
Operations Section Chief: Shay Rogge, Brad Pietruszka (T) Branch Director:			Day Ops: Rodney Redinger Swing Ops: Jay Godson (T) Air Attack: Tim Haas				
Division/Group Supervisor: Brandon Bonenberger, Daniel Kamakani (T)							
5. Resources Assigned: ** Resources Below in Bold are 12 Hour **							
Resource Identifier	ALS	LWD	Leader	Personnel	Request #	Hours	Reporting Location
TFLD Severs (519-780-8736)			Severs	1		0600-1800	Wooten Camp
TFLD(T) Bowen		8/20	Bowen	1	O-463	0600-1800	Wooten Camp
TFLD(T) Dary		8/21	Dary	1	O-460	0600-1800	Wooten Camp
HC1 Silver City IHC GR		8/20	Romero	21	C-96	0600-1800	Wooten Camp
HC2IA UMF Crew 3 LEND		8/21	Wagner	20	C-4	0600-1800	Wooten Camp
HC2IA Vet Crew LEND		8/20	Leggett	18	C-5	0600-1800	Wooten Camp
HC2 Blue Mountain GR		8/17	Peraz	20	C-43	0600-1800	Wooten Camp
HC2 MP Forestry EC		8/9	Moreno	20	C-83	0600-1800	Wooten Camp
ENG3 Taylor LC		8/17	Hatfield	4	E-93	0600-1800	Wooten Camp
ENG3 BDF E314 GR		8/10	Finister	5	E-109	0600-1800	Wooten Camp
ENG3 BDF E336 GR		8/10	Hernandez	5	E-114	0600-1800	Wooten Camp
ENG4 Chewack LC		8/17	Stark	3	E-85	0600-1800	Wooten Camp
ENG4 David Carroll GR		8/13	Garcia	3	E-113	0600-1800	Wooten Camp
ENG5 Ya Boy GR		8/11	Bower	3	E-155	0600-1800	Wooten Camp
WTS2 Panther DG		8/18	Davis	1	E-45	0600-1800	Wooten Camp
WTS2 Northern LC		8/9	Martin	1	E-92	0600-1800	Wooten Camp
WTS2 Lovato GR		8/14	Lovato	1	E-135	0600-1800	Wooten Camp
WTS2 Rahi GR		8/12	Rahi	1	E-136	0600-1800	Wooten Camp
WTS2 Alder Creek Fire GR		8/14	Beaman	1	E-169	0600-1800	Wooten Camp
WTS2 Martin GR		8/15	Martin	1	E-173	0600-1800	Wooten Camp
WTS2 Able 2 GR		8/14	Smith	1	E-174	0600-1800	Wooten Camp
WTS3 JTS 2 GR		8/20	Elan	1	E-172	0600-1800	Wooten Camp
HEQB(T) Chris Carney		8/21	Carney	1	O-458	0600-1800	Wooten Camp
FMOD Swedberg		8/22	Wadley	1	O-439	0600-1800	Wooten Camp
FMOD Mill Creek GR		8/20	Johnson	2	O-442	0600-1800	Wooten Camp
FEL1 Bruce Young GR		8/22	McCleran	2	E-79	0600-1800	Wooten Camp
FEL2 Wyeast GR		8/14	Sandoz	2	E-102	0600-1800	Wooten Camp
6. Work Assignments:							
Hold headline from H-33 to the DIV K/M break.							
Coordinate with Contingency Branch North for possible holding resources along 4022 Road.							
Improve handlines where possible.							
Secure spot fires north of DIV K/M containment lines.							
7. Special Instructions:							
REMS 10 (E-185; LWD 8/13) located @ DP-17						Lead READ Will Marquardt: 530-402-6202	
Ambulance 3 (E-60; LWD 8/13) located @ DP-261; Ambulance 6 (E-39; LWD 8/10) located @ DP-17							
FOBS Lyon +3 will be in the Division							
Communicate with adjacent Divisions for holding resource needs.							
DIVS need to identify equipment to be sent in an event of an IA within TFR. OPS will identify closest resources to respond to new incident.							
Wooten Camp to provide DIV M resources with meals, showers, and sleeping area. Maintain crew spacing.							
Please ensure 3/32" fish screens are used at all draft sites in Punjab Creek, Touchet, and Tucannon Rivers.							
Operational briefing to be broadcasted at Wooten Camp at 0630. See IAP for details.							
8. Communications							
Name	Ch	Function	Rx Freq	Rx Tone	Tx Freq	Tx Tone	Notes
SEE ICS 205 COMM PLAN							
9. Prepared by: Name: Kellie Stover, Amy Daniels, Rick Lancaster(T) RESL							
						Signature:	
ICS 204		Date/Time: 8/8/2021 2200		Personnel Count: 141			

ASSIGNMENT LIST (ICS 204 WF)

CONTROLLED UNCLASSIFIED
INFORMATION/BASIC

1. Incident Name: LICK CREEK/GREEN RIDGE	2. Operational Period: Date From: 08/09/21 Date To: 08/10/21 Time From: 0600 Time To: 0600	3. Branch Division NIGHT
4. Operations Personnel:		Page 1 of 1

Operations Section Chief: Shay Rogge, Brad Pietruszka (T)	Day Ops: Rodney Redinger
Branch Director:	Swing Ops: Jay Godson (T)
Division/Group Supervisor: Chris Rokosh	Air Attack: Tim Haas

5. Resources Assigned:		** Resources Below in Bold are 12 Hour **					
Resource Identifier	ALS	LWD	Leader	Personnel	Request #	Hours	Reporting Location
ENG4 inbound E18 GR		8/14	Navarro	3	E-161	1800-0600	Dayton ICP
ENG4 Utting Const GR		8/14	Bailey	3	E-165	1800-0600	Dayton ICP
ENG4 GE Forestry GR		8/14	Agullar	3	E-166	1800-0600	Dayton ICP
ENG5 Methow River GR		8/14	Hernandez	3	E-159	1800-0600	Dayton ICP
ENG5 Iron Triangle GR		8/12	Carter	3	E-163	1800-0600	Dayton ICP
ENG6 Eye of the Eagle GR		8/13	Gillian	2	E-147	1800-0600	Dayton ICP
ENG6 ONF E619 GR		8/13	Bell	3	E-148	1800-0600	Dayton ICP
ENG6 Osprey Wildfire GR		8/26	Morris	3	E-149	1800-0600	Dayton ICP
ENG6 Timberrmans Inbound GR		8/13	Thompson	3	E-151	1800-0600	Dayton ICP
ENG6 Fountain Fire GR		8/9	Orta	3	E-163	1800-0600	Dayton ICP
WTS2 Dahl-Bredine GR		8/13	Dahl-Bredine	1	E-133	1800-0600	Dayton ICP
WTS2 Black Range GR		8/14	Sallee	1	E-134	1800-0600	Dayton ICP
DOZ3 Mortimore 1 GR		8/13	Mortimore	2	E-176	1800-0600	Dayton ICP
DOZ3 Mortimore 2 GR		8/13	Jaeger	2	E-180	1800-0600	Dayton ICP
SOF2 Medina		8/20	Medina	1	O-363.9	0600-1800	Dayton ICP
SOFR(T) Eric Adams		8/21	Adams	1	O-456	0600-1800	Dayton ICP

6. Work Assignments:
 Patrol and improve line where needed.
 Transfer operational needs to Day OPS.
 Take action as needed to ensure that existing structures and infrastructures do not sustain further damage.

7. Special Instructions:
 Ambulance 4 (E-61; LWD 8/12) located @ Alder Thicket CG Lead READ Will Marquardt: 530-402-6202
 Ambulance 7 (E-206; LWD 8/17) located @ DP-270
 DIVS need to identify equipment to be sent in an event of an IA within TFR. OPS will identify closest resources to respond to new incident.
 Please make sure 3/32" fish screens are used at all draft sites in Punjab Creek, Touchet, and Tucannon Rivers.
 Resources to return to Dayton ICP at end of shift.

Name	Ch	Function	Rx Freq	Rx Tone	Tx Freq	Tx Tone	Notes
SEE ICS 205 COMM PLAN							

9. Prepared by: Name:	Kellie Stover, Amy Daniels, Rick Lancaster(T)	RESL	Signature:
ICS 204	Date/Time: 8/8/2021	2200	Personnel Count: 37

NIMS IAP

CONTROLLED UNCLASSIFIED INFORMATION/BASIC

AIR OPERATIONS SUMMARY 220 Prepared By: Matt Lingenfelter Prepared: 08/08/2021 Prepared Time: 1730

1. INCIDENT NAME: LICK CREEK/GREEN RIDGE **2. OPERATIONAL PERIOD** **08/09/2021** **START TIME:** 07:30 **END TIME:** 21:30 **SUNRISE:** 05:41 **SUNSET:** 20:13

3. REMARKS (Safety Notes, Hazards, Air Operations Special Equipment, etc.).

PUBLIC.

Relief Air Attack to be requested through dispatch.

For IA within the TFR, use A/G Branch 2 Primary.

IMT Black says keep up the outstanding aviation safety record pilots and crews, you make us all very proud

4. MEDICAL RESPONSE AIRCRAFT:

- 1) Life flight: 911
- 2) Short Haul: Walla Walla H-353JR (AS-350B3)
- 3) Short Haul: McCall AS-350B3

* Follow Medical Plan ICS-206 *

5. TFR:

Lick Creek 1/2359
119.5250 10,000MSL

Helibase:
Walla Walla Regional Airport (KALW)
N46°05.552 x W118°17.045

6. PERSONNEL	NAME	PHONE #	7. FREQUENCIES	AM	FM	8. FIXED-WING Avail/ Type/ Make-Model/ N#/ Base
AOBD	Carolyn Blatz	720-693-3194	A/A Primary TFR	119.5250		ATGS Platforms: AA N400DS Email Costs to: 2021.greenridge.finance@firenet.gov & lickcreekhelibase@gmail.com
AOBD(T)	Matt Lingenfelter	805-705-8621	A/A Secondary	123.7000		
ASGS	Ken Ostrom	307-272-3266	A/G Branch 1 Primary		169.2000	
			A/G Branch 2 Logistics		167.0750	
ATGS (0DS)	Tim Haas	307-388-9997	A/G Branch 2 Primary		168.2750	
HEBM Walla Walla	Lee Steward	775-220-6364	A/G Branch 2 Secondary		168.5250	
HEBM(t) Walla Walla	Austin McDonald	541-910-0584				
Mobile Retardant Base	Daniel Wheeler	775-962-1311	AIRGUARD		168.6250 TX 110.9	
Blue Mountain	Aircraft Desk	541-963-7171	VMED 28		155.3400	

9. HELICOPTERS (Use Additional Sheets as Necessary)

FAA N#	TY	MAKE/ MODEL	BASE	START	AVAIL	REMARKS	FAA N#	TY	MAKE/ MODEL	BASE	START	AVAIL	REMARKS
187CH	1	BV CH-46	ALW	0830	0900	Bucket	359EV	3	AS-350B3	ALW	0830	0900	Recon, Bucket, PAX, Cargo
612CK	1	Sikorsky SH-3H	ALW	0830	0900	Bucket	353JR	3	AS-350B3	ALW	0830	0900	Recon, Bucket, PSD, PAX, Cargo
604CK	1	UH-60	ALW	0830	0900	Bucket							

INCIDENT RADIO COMMUNICATIONS PLAN I-205		1. INCIDENT NAME		2. DATE/TIME PREPARED		3. OPERATIONAL PERIOD DATE/TIME					
		Green Ridge Fire		8/8/2021		08/09/2021 0600-2200					
4. BASIC RADIO CHANNEL UTILIZATION											
Ch #	Function	Channel Name	Assignment	RX Freq	NW	RX Tone/NAC	TX Freq	NW	TX Tone/NAC	Mode Analog (A) Digital (D) Mixed (M)	Remarks
1	Tactical	TAC 1	DIV M	168.0500	N	151.4	168.0500	N	151.4	A	
2	Tactical	TAC 2	DIV A	168.6000	N	151.4	168.6000	N	151.4	A	
3	Tactical	TAC 3	UNASSIGNED	166.7250	N	151.4	166.7250	N	151.4	A	
4	Tactical	TAC 4	DIV K/G	166.7750	N	151.4	166.7750	N	151.4	A	
5	Tactical	TAC 5	LICK/GREEN RIDGE	168.2500	N	151.4	168.2500	N	151.4	A	Tac to share across fires
6	Tactical	TAC 6	DIV NIGHT	168.2000	N	151.4	168.2000	N	151.4	A	
7	Command	CMD 7	COMMAND	170.0000	N	151.4	166.6750	N	151.4	A	Little Turkey Tail Linked to CMD 8 & 9
8	Command	CMD 8	COMMAND	170.8875	N	151.4	166.5750	N	151.4	A	Tallow Flats Linked to CMD 7 & 9
9	Command	CMD 9	COMMAND	170.425	N	151.4	168.0750	N	151.4	A	Chase Min Linked to CMD 7 & 8
10	Command	CMD 10	COMMAND	172.0250	N	151.4	162.1750	N	151.4	A	Hopkins Ridge Link 7,8, & 9
11	Command	ICP LINK	COMMAND	172.0750	N	151.4	162.2000	N	151.4	A	Link ICP use only
12	Air to Ground	VMED 28	MEDICAL A/G	155.3400	N		155.3400	N		A	AVG use with Air Ambulance
13	Air to Ground	A/G Logistics		167.0750	N		167.0750	N		A	Sling Loads and Troop Shuttles
14	Air to Ground	A/G PRIMARY		168.2750	N		168.2750	N		A	
15	Air to Ground	A/G Secondary		168.5250	N		168.5250	N		A	
16	Air Guard	AIR GUARD		168.6250	N		168.6250	N	110.9	A	Use for Aircraft Emergency Contact
5. Special Instructions:											
6. I-205 Prepared By: Communications Unit Leader				Name: JIM MIDYETT				Signature: JIM MIDYETT			

INCIDENT RADIO COMMUNICATIONS PLAN I-205										1. INCIDENT NAME			2. DATE/TIME PREPARED			3. OPERATIONAL PERIOD DATE/TIME		
Lick Creek Fire										8/8/2021			08/09/2021 0800-2200					
4. BASIC RADIO CHANNEL UTILIZATION										RX Tones/NAC			TX Tones/NAC			Mode		
Ch #	Function	Channel Name	Assignment	RX Freq	NW	RX Tones/NAC	TX Freq	NW	TX Tones/NAC	Mode Analog (A) Digital (D) Mixed (M)	Remarks							
1	COMMAND	CMD 1	OUT OF SERVICE		N			N		A	Removed from Service, unavailable for use.							
2	COMMAND	CMD 2	COMMAND	170.4125	N	131.8	165.9625	N	131.8	A	ON PINKHAM BUTTE LINKED Green Ridge							
3	COMMAND	CMD 3	COMMAND	170.0250	N	131.8	165.4500	N	131.8	A	CLEARWATER LOOKOUT Linked to Green Ridge							
4	COMMAND	CMD 4	OUT OF SERVICE		N			N		A								
5	TACTICAL	TAC 5	LICK BRANCH	168.0500	N	131.8	168.0500	N	131.8	A								
6	TACTICAL	TAC 6	UNASSIGNED	168.6000	N	131.8	168.6000	N	131.8	A								
7	TACTICAL	TAC 7	LICK/GREEN RIDGE	166.7250	N	131.8	166.7250	N	131.8	A								
8	TACTICAL	TAC 8	UNASSIGNED	166.7750	N	131.8	166.7750	N	131.8	A								
9	TACTICAL	TAC 9	UNASSIGNED	168.2500	N	131.8	168.2500	N	131.8	A								
10	TACTICAL	TAC 10	UNASSIGNED	168.2000	N	131.8	168.2000	N	131.8	A								
11	COMMAND	CMD 11	COMMAND	169.4500	N	131.8	172.5500	N	131.8	A	Located near DP 57							
12	COMMAND	COTTWD	LOCAL RPTR	173.7750	N	131.8	164.8250	N	127.3	A	Located 18 M SE of Pomeroy							
13	AIR TO GROUND	V MED28	MED A/G	155.3400	N		155.3400	N		A	Use with Air Ambulance							
14	AIR TO GROUND	A/G PRI	A/G	169.2000	N		169.2000	N		A								
15	AIR TO GROUND		UNAVAILABLE		N			N		A	Reassigned to Green Ridge Fire							
16	AIR GUARD	AIR GUARD	AIR GUARD	168.6250	N		168.6250	N	110.9	A	Emergency Aircraft Contact							
5. Special Instructions:																		
6. I-205 Prepared By: Communications Unit Leader										Name: JIM MIDYETT			Signature: JIM MIDYETT					

INCIDENT RADIO COMMUNICATIONS PLAN I-205		1. INCIDENT NAME		2. DATE/TIME PREPARED		3. OPERATIONAL PERIOD DATE/TIME					
		IA		8/8/2021		08/09/2021 0600-2200					
4. BASIC RADIO CHANNEL UTILIZATION											
Ch #	Function	Channel Name	Assignment	RX Freq	N/W	RX Tone/NAC	TX Freq	N/W	TX Tone/NAC	Mode Analog (A) Digital (D) Mixed (M)	Remarks
1	COMMAND	ST ASOTIN	LOCAL RPTR	159.4200	N	D365	151.2950	N	D365	A	6 Miles W of Analone
2	COMMAND	COTTNWD	LOCAL RPTR	173.7750	N	131.8	164.8250	N	127.3	A	18 Miles SE of Pomeroy
3	COMMAND	SADDLE	LOCAL RPTR	173.7750	N	131.8	164.8250	N	146.2	A	29 Miles SE of Pomeroy
4	COMMAND	OREGON	LOCAL RPTR	173.7750	N	131.8	164.8250	N	167.9	A	25 Miles S of Pomeroy
5	COMMAND	DIAMOND	LOCAL RPTR	173.7750	N	131.8	164.8250	N	151.4	A	
6	TACTICAL	COM	DNR TACTICAL	151.4150	N	103.5	151.4150	N	103.5	A	
7	TACTICAL	TAC 1	DNR TACTICAL	151.3100	N	103.5	151.3100	N	103.5	A	
8	TACTICAL	TAC 2	DNR TACTICAL	151.3400	N	103.5	151.3400	N	103.5	A	
9	TACTICAL	TAC 3	DNR TACTICAL	151.3500	N	103.5	151.3500	N	103.5	A	
10	TACTICAL	REDNET	TACTICAL	153.8300	N		153.8300	N		A	
11	TACTICAL	UMF-TAC	TACTICAL	168.2375	N	131.8		N	131.8	A	
12	AIR TO GROUND	A/G 1	LOCAL A/G	159.2700	N	103.5	159.2700	N	103.5	A	
13	AIR TO GROUND	A/G 9	LOCAL A/G	166.9125	N		166.9125	N		A	
14	AIR TO GROUND	A/G 44	LOCAL A/G	167.6250	N		167.6250	N		A	
15	AIR TO GROUND	VMED28	MEDICAL A/G	155.3400	N		155.3400	N		A	
16	AIRGUARD	AIR GUARD	AIR GUARD	168.6250	N		168.6250	N	110.9	A	Emergency Aircraft Contact
5. Special Instructions:											
6. I-205 Prepared By: Communications Unit Leader				Name: JIM MIDYETT		Signature: JIM MIDYETT					

TEAM BLACK FINANCE PROCEDURES

We are using a 100% electronic time submission process. Please submit time daily.
PLEASE REPORT TIME BASED ON THE FIRE YOU WORKED ON.




****Lick Creek, Green Ridge, and Dry Gulch Fires****

New resources just checking in to the Green Ridge Fire: Please remember to complete the electronic Finance Check-In Form and submit the appropriate forms/documents electronically after you check-in with Plans.

If you are submitting time to GREEN RIDGE, LICK CREEK OR DRY GULCH FIRES, please use the QR code below that applies to your resource type,

OR, simply email your time to: 2021.greenridge.finance@firenet.gov. Please include your resource type (OVERHEAD, EQUIPMENT OR CREW) in the subject line of your email.

Electronic CTRs/shift tickets OR pictures are acceptable.

OVERHEAD	EQUIPMENT	CREW
<ul style="list-style-type: none">• Resource Orders beginning with an O.• Modules.• Vehicles belonging to individual overhead that require an invoice.	<ul style="list-style-type: none">• Resource Order Numbers beginning with an E.	<ul style="list-style-type: none">• Resource Order Numbers beginning with a C.• Helitack Crews beginning with an A.
		

If you are sending other pertinent information or questions, please send a separate email with appropriate subject line, ie: "Question on time" or "Explanation of travel" to the finance email.

If you have any questions, please contact us at:
Finance 971-245-0248 or 971-727-7461; Comp/Claims 541-969-2396

Demob Tips

LICK CREEK/ GREEN RIDGE

OR-UMF-000658/ OR-UMF-000659

*****Note: If you have cell phone coverage and have nothing to return to Communications or Supply, you will not physically need to come to demob.*****

After being notified by your supervisor of your tentative release date:

Step 1. Return all supplies, radios, etc. that were checked out. If you have no items to return, you can complete Finance and Demob virtually. All line vehicles must complete a WEED WASH and have a post-inspection of their vehicles.

Step 2. Submit time for all personnel and equipment to Finance per directions in IAP.

Step 3. Once you receive confirmation from FINANCE with a copy of your OF-288 and other financial documentation you are free to complete Step 4 and travel home.

Step 4. Complete Demob Checkout Sheet using QR code on the cover of the IAP. If unable to use, see demob. Once demob receives confirmation from Finance and your demob checkout sheet has been electronically submitted, you will be released in the system.

SAFE TRAVELS!

TENTATIVE RELEASE DATES & TIMES

08/09/2021

CREWS

C-83 0600 (HC2) ORRVC - 07 - 147 - MP

EQUIPMENT

E-15 0830 (GWT3) III PEAKS CONT GR
E-51 0800 (ENG4) FIRE CONTROL RESOURCES
E-57 0600 (MAST) EAGLE CAP FOREST
E-61 1000 (AMBU) FRONTLINE MEDICAL DG
E-69 0800 (DOZ3) SWANSON LOGGING FIRE
E-78 1000 (WTT2) SWANSON LOGGING FIRE
E-108 0600 (ENG3) AZ-BUK - ENG #1102
E-110 0600 (ENG6) PEEPLES VALLEY
E-158 0900 (ENG6) ENGINE - T6 - FORT PIERRE

OVERHEAD

O-264 1500 (HECM) CHAVEZ, DARLYN
O-278 1000 (THSP) DAVIS, ZACH

08/10/2021

EQUIPMENT

E-64 0900 (WTS3) NORTHERN CONSTRUCTION
E-72 0600 (MAST) HAYDEN BROTHERS CONSTR
E-153 0800 (ENG6) ENGINE - T6 - FOUNTAIN FIRE
E-157 0700 (ENG3) ENGINE - T3 - SNF 313

OVERHEAD

O-196 0700 (EMTF) JONASSEN, TRACY
O-211 1900 (SEC2) CORELLA, EMILIO
O-223 0800 (TFLD) VICKERY, CHARLES
O-224 0800 (TFLD) LENNOX, JASON
O-227.50 0700 (SITL) HUNTER, JOHN
O-269 0600 (HECM) PADILLA, JEREMY

Saw Parts Request

GM#

Name: _____

Resource #: _____ Request Date: _____

Contact #: _____ Pickup Date: _____

Saw Info

Make: Stihl Husqvarna Other: _____

Model: _____

Bar Length: 20" 22" 24" 25" 28" 30" 32" 36"

Request

Amount	Part Name	Part Number

For Sprocket (*) & Chain Orders, Fill Out Below

of Drivers: _____

Pitch: 1/4" 3/8" .325" .404" 3/4"

Guage: .043 .050 .058 .063

Tooth Layout: Full Semi-Skip Full Skip

Tooth Cut: Chisel Micro-Chisel Semi-Chisel Chamfer-Chisel

Sprocket Teeth (*): _____

Approver Name (Print)	Position	Signature

**** Signature required from DIVS or higher to order saw parts ****



Safety Message

INCIDENT NAME: Lick Creek/Green Ridge	OPERATIONAL PERIOD: 08/09/2021 0600-0600
<ul style="list-style-type: none">• Snags/Hazard Trees• Firing Operations• Driving• Winds	<ul style="list-style-type: none">• Heavy Equipment Operations• Air Operations• ATV/UTV Use• Rolling Materials

TAKE THE TIME TO DO IT SAFELY

- Time can be your friend or enemy, depending on how much you have.
- Use time wisely to focus on safety issues, there is **NOTHING** that is more important.
- Do not let a sense of urgency, or the hazardous mindsets of "impulsiveness" or "mission fixation" compromise your safety.
- It takes whatever amount of time it takes, to do it safely.
- Any time spent planning for safety will pay dividends in the end. Use the PACE model when developing this plan:
 - **Primary:** What are the strategies and tactics you will utilize to accomplish your assigned mission/task?
 - **Alternate:** What are you going to do if your primary plan is not meeting objectives, or conditions have changed to where it is no longer safe? Can different strategies and tactics be utilized to accomplish the same objectives? Would different equipment or tools be more effective?
 - **Contingency:** Primary and alternate plans have failed. Conditions have changed drastically, and the plan needs to be re-evaluated. Available and ordered resources will be insufficient to accomplish the mission. It may no longer be safe to be in the area. Consider withdrawal to safer location to evaluate and discuss the new situation.
 - **Emergency:** It is time to **GO**. Utilize pre-identified escape routes to safety zones. Consistently evaluate these routes and areas to determine efficacy as conditions (time, fatigue, terrain, weather, fire behavior, etc.) change.

Avoid becoming so attached to your plan that you are unwilling to change. Identify and communicate trigger points.

SAFETY OFFICERS:

Pat Medina SOF2, Eric White SOF2(t), Ryan Grant SOFR,
Sean Lowry SOFR, Don Foco SOFR, Eric Adams SOFR(t),
Robert Pelton SOF2

COVID GUIDELINES



NWCG screening Tool

MASKS ARE REQUIRED:

BRIEFINGS.

CAN'T MAINTAIN 6FT SOCIAL DISTANCING OUTSIDE.

INDOORS.

VEHICLES. (Example: More than one person in vehicle)

MASK WEARING EXCEPTION:

ALONE IN AN ENCLOSED SPACE. (Example: One person in Vehicle)

ACTIVELY ENGAGED IN FIREFIGHTING ON THE FIRELINE.

OUTSIDE AND CAN MAINTAIN 6FT APART.

EATING OR DRINKING (6FT SOCIAL DISTANCE)

PLEASE CONTACT THE GREEN RIDGE COVID
HOTLINE IF YOU HAVE ANY QUESTIONS ABOUT COVID, SYMPTOMS,
AND OR FREE TESTING.

GREEN RIDGE COVID HOTLINE # 971-245-9407

INCIDENT FREE COVID TESTING

1. Test is 100% voluntary. **"HIGHLY RECOMMENDED"**
2. The email address below goes straight to the COVID Task Force and is **HIPPA** (Health Insurance Portability and Accountability Act) Compliant. Also, any phone calls or texts to the COVID Hotline is following HIPPA.
3. Please email: **2021.lick.plans@firenet.gov** or call COVID Hotline: **971-245-9407** to schedule your test.
4. We can test you at ICP or Wooten.
6. The test only takes 30 minutes to get results.
7. Please check with your employer or agency if they want you to test before you Demob.
8. Try to let us know 3-days before your demob day so that we can make it as quick as possible.

MEDICAL PLAN (ICS 206 WF)

Controlled Unclassified Information//Basic

1. Incident/Project Name	2. Operational Period
Lick Creek/Green Ridge Fires	08/09/2021 (06:00) - 08/10/2021 (06:00)

3. Ambulance Services			
Name	Location	Phone/Frequency	Advanced Life Support (ALS) Yes No
Asofin County Fire District #1	23 14 Appleside Blvd. Clarkson, WA	Dial 911	X
Columbia Fire Department #3	111 Patit Road Dayton, WA	Dial 911	X
Lewiston Fire Department	1245 Idaho St. Lewiston, ID	Dial 911	X

4. Air Ambulance Services		
Name	Phone/Freq	Type of Aircraft & Capability
Lifeflight - Lewiston	800-232-0911	Helicopter
Lifeflight - Walla Walla	800-232-0911	Helicopter
McCall - Walla Walla	Contact Air Ops	Helicopter - Short Haul Capable

5. Hospitals								
Name Complete Address	GPS Datum - WGS 84 DD° Degrees Decimal Minutes		Travel Time GND AIR		Phone	Helipad Yes No		Level of Care Facility
Dayton Memorial 1012 South Third Street Dayton, WY	Lat:	N 46° 18.749'	1.5 hrs*	5 min*	509-529-7608	X		Level 4
	Long:	W 117° 58.170'						
	VHF:							
St. Joseph Regional 415 6 th Street Lewiston, ID 83501	Lat:	N 46° 25.000'	1.5 hrs*	5 min*	208-799-5799	X		Level 3
	Long:	W 117° 01.460'						
	VHF:							
Walla Walla Providence 401 West Poplar Walla Walla, WA 99362	Lat:	N 46° 18.749'	2 hrs*	10 min*	509-529-7608	X		Level 3
	Long:	W 117° 58.170'						
	VHF:							
Legacy Emanuel Medical Center 2801 North Gantenbein Avenue Portland, OR 97227	Lat:	N 45° 32.668'	6 hrs*	2.5 hrs*	503-413-2200	X		Level 1 Trauma Center Burn Center
	Long:	W 122° 40.293'						
	VHF:							

*Travel times are from the Incident Command Post in Dayton to the facility and DO NOT include response time to the incident.

6. Division Branch Group	EMS Responders & Capability:	Ambulance 5, Rapid Access Team (RAT)
Div A	Equipment Available on Scene:	ALS, Cardiac Monitor, Stokes Litter, SKED, UTV
	Medical Emergency Channel:	TAC 2
	Medical Emergency Channel:	TAC 2
Div G/K	EMS Responders & Capability:	EMPF, Wagner/Forsythe, EMTF Holborn, EMTF Merrell, Rapid Access Team (RAT)
	Equipment Available on Scene:	ALS, BLS, AED, Stokes Litter, SKED, UTV
	Medical Emergency Channel:	TAC 4
Div M	EMS Responders & Capability:	Ambulance 3, REMS 10
	Equipment Available on Scene:	ALS, Cardiac Monitor, Stokes Litter, SKED, UTV
	Medical Emergency Channel:	TAC 1
Div D/H/T/W	EMS Responders & Capability:	Ambulance 6, EMTF Johassen
	Equipment Available on Scene:	ALS, BLS, AED, Cardiac Monitor
	Medical Emergency Channel:	
Nights	EMS Responders & Capability:	Ambulance 4, Ambulance 7
	Equipment Available on Scene:	ALS, Cardiac Monitor
	Medical Emergency Channel:	TAC 6
	EMS Responders & Capability:	
	Equipment Available on Scene:	
	Medical Emergency Channel:	
	EMS Responders & Capability:	
	Equipment Available on Scene:	
	Medical Emergency Channel:	

7. Prepared By (Medical Unit Leader)	8. Date/Time	9. Reviewed By (Safety Officer)	10. Date/Time
Jeff Basamanowicz, MEDL	08-08-2021 (20:00)	Rob Pelton, SOF2	08-08-2021 (20:00)

MEDICAL PLAN (ICS 206 WF)

Controlled Unclassified Information//Basic

Medical Incident Report

FOR A NON-EMERGENCY INCIDENT, WORK THROUGH CHAIN OF COMMAND TO REPORT AND TRANSPORT INJURED PERSONNEL AS NECESSARY.

FOR A MEDICAL EMERGENCY: IDENTIFY ON SCENE INCIDENT COMMANDER BY NAME AND POSITION AND ANNOUNCE "MEDICAL EMERGENCY" TO INITIATE RESPONSE FROM IMT COMMUNICATIONS/DISPATCH.

Use the following items to communicate situation to communications/dispatch.

- 1. CONTACT COMMUNICATIONS / DISPATCH** (Verify correct frequency prior to starting report)
Ex: "Communications, Div. Alpha, Stand-by for Emergency Traffic."
- 2. INCIDENT STATUS:** Provide incident summary (including number of patients) and command structure.
Ex: "Communications, I have a Red priority patient, unconscious, struck by a falling tree. Requesting air ambulance to Forest Road 1 at (Lat./Long.) This will be the Trout Meadow Medical, IC is TFLD Jones. EMT Smith is providing medical care."

Severity of Emergency / Transport Priority	<input type="checkbox"/> RED / PRIORITY 1 Life or limb threatening injury or illness. Evacuation need is IMMEDIATE Ex: Unconscious, difficulty breathing, bleeding severely, 2° - 3° burns more than 4 palm sizes, heat stroke, disoriented. <input type="checkbox"/> YELLOW / PRIORITY 2 Serious injury or illness. Evacuation may be DELAYED if necessary. Ex: Significant trauma, unable to walk, 2° - 3° burns not more than 1-3 palm sizes. <input type="checkbox"/> GREEN / PRIORITY 3 Minor injury or illness. Non-Emergency transport Ex: Sprains, strains, minor heat-related illness.	
Nature of Injury or Illness & Mechanism of Injury		Brief Summary of Injury or Illness (Ex: Unconscious, Struck by Falling Tree)
Transport Request		Air Ambulance / Short Haul/Hoist Ground Ambulance / Other
Patient Location		Descriptive Location & Lat. / Long. (WGS84)
Incident Name		Geographic Name + "Medical" (Ex: Trout Meadow Medical)
On-Scene Incident Commander		Name of on-scene IC of Incident within an Incident (Ex: TFLD Jones)
Patient Care		Name of Care Provider (Ex: EMT Smith)

3. INITIAL PATIENT ASSESSMENT: Complete this section for each patient as applicable (start with the most severe patient)

Patient Assessment: See IRPG page 106

Treatment:

4. TRANSPORT PLAN:

Evacuation Location (if different): (Descriptive Location (drop point, intersection, etc.) or Lat. / Long.) Patient's ETA to Evacuation Location:

Helispot / Extraction Site Size and Hazards:

5. ADDITIONAL RESOURCES / EQUIPMENT NEEDS:

Example: Paramedic/EMT, Crews, Immobilization Devices, AED, Oxygen, Trauma Bag, IV/Fluid(s), Splints, Rope rescue, Wheeled litter, HAZMAT, Extrication

6. COMMUNICATIONS: Identify State Air/Ground EMS Frequencies and Hospital Contacts as applicable

Function	Channel Name/Number	Receive (RX)	Tone/NAC *	Transmit (TX)	Tone/NAC *
COMMAND					
AIR-TO-GRND					
TACTICAL					

7. CONTINGENCY: Considerations: If primary options fail, what actions can be implemented in conjunction with primary evacuation method? Be thinking ahead.

8. ADDITIONAL INFORMATION: Updates/Changes, etc.

REMEMBER: Confirm ETA's of resources ordered. Act according to your level of training. Be Alert. Keep Calm. Think Clearly. Act Decisively.

