



# Lick Creek/Green Ridge Incident Action Plan

OR-UMF-000658 (Lick Creek)  
OR-UMF-000659 (Green Ridge)  
WA-SES-020655 (Dry Gulch)

**July 26, 2021**  
**Operation Period:**  
0600-2000

Virtual Briefing  
Dial-In:  
**929-336-2435**  
Conference ID:  
**478-966-984**



**Maps, IAP,  
and Virtual  
Briefing**



**Communications 24-Hour  
Emergency Number:**

971-727-7965

Health Screening



## INCIDENT OBJECTIVES (ICS 202)

<b>1. Incident Name:</b> <b>LICK CREEK / GREEN RIDGE</b>	<b>2. Operational Period:</b> Date From: 07/26/2021    Date To: 07/26/2021 Time From: 0600    Time To: 2000												
<b>Strategic Objectives:</b> <ul style="list-style-type: none"> <li>Provide for the safety of fire fighters and the public through utilization of strategic and deliberate risk assessment processes. Ensure incident within an incident protocols are established.</li> <li>Develop and implement operational objectives based on identified values at risk and highest probability of success, while considering the varying priorities of the impacted agencies.</li> <li>Follow local guidance and CDC guidelines with the goal of reducing the transmission of COVID and other communicable diseases.</li> <li>Enhance relationships within the impacted area through communication and active involvement with the stakeholders. This includes local landowners, residents, public agencies, community leaders, and cooperators. Ensure information is provided in a timely manner.</li> <li>Manage the fire cost-effectively commensurate with the direction from the Agency Administrators and the values to be protected.</li> <li>Respond for initial attack to new fire starts within the TFR boundary and assist with initial attack efforts outside the boundary as requested.</li> </ul>													
<b>Lick Creek Operational Objective:</b> Keep fire south of the Peola and Iron Springs Roads, east of NF 40 Road, north of NF 43 Road and north and west of the NF 44 Road/Cloverland Road, north Asotin Creek Road, and west of Palmer Gulch by utilizing direct and indirect tactics where appropriate.													
<b>Green Ridge Operational Objective:</b> Keep fire north of Godman Guard Station and 4608 Road system. Protect Little Turkey Tail Recreation residences. Keep fire east of FS road 46 to protect private property, structures, and recreation sites. Keep fire south of the Meadow Creek + Salter Creek Trail Junction / 4022 Road. Minimize suppression impacts in the Wenaha-Tucannon Wilderness using natural containment features as practical. Keep fire from impacting Mill Creek Watershed that serves as primary watershed for the city of Walla Walla.													
<b>4. Operational Period Command Emphasis:</b> Maintain situational awareness of the fire behavior while working to meet the Operational Objectives.													
<b>5. Site Safety Plan Required?</b> Yes <input type="checkbox"/> No <input checked="" type="checkbox"/>													
<b>6. Incident Action Plan</b> (the items checked below are included in this Incident Action Plan): <table style="width: 100%; margin-top: 5px;"> <tr> <td style="width: 33%;">x ICS 203</td> <td style="width: 33%;">x ICS 206</td> <td style="width: 33%;">Other Attachments:</td> </tr> <tr> <td>x ICS 204</td> <td>x ICS 208</td> <td>x <u>Fire Behavior Forecast</u></td> </tr> <tr> <td>x ICS 205</td> <td>x ICS 220</td> <td>x <u>Logistics Message</u></td> </tr> <tr> <td>x ICS 205A</td> <td>x Weather Forecast</td> <td>x <u>Demobilization</u></td> </tr> </table>		x ICS 203	x ICS 206	Other Attachments:	x ICS 204	x ICS 208	x <u>Fire Behavior Forecast</u>	x ICS 205	x ICS 220	x <u>Logistics Message</u>	x ICS 205A	x Weather Forecast	x <u>Demobilization</u>
x ICS 203	x ICS 206	Other Attachments:											
x ICS 204	x ICS 208	x <u>Fire Behavior Forecast</u>											
x ICS 205	x ICS 220	x <u>Logistics Message</u>											
x ICS 205A	x Weather Forecast	x <u>Demobilization</u>											
<b>7. Prepared by:</b> Name: <u>Nathan Jeffries</u> Position/Title: <u>PSC1</u> Signature:													
<b>8. Approved by Incident Commander:</b> Name: <u>Randy Johnson</u> Signature:													
ICS 202	Date/Time: <u>07/25/2021 @ 2130</u>												

<b>ORGANIZATION ASSIGNMENT LIST</b>	
1. Incident Name <b>LICK CREEK / GREEN RIDGE</b>	
2. Date Prepared <b>July 25, 2021</b>	3. Time Prepared <b>2000</b>
4. Operational Period <b>July 26, 2021 (0600 – 2000)</b>	
<b>Position</b>	<b>Name</b>
<b>5. Incident Commander and Staff</b>	
Incident Commander	Randy Johnson
Deputy	Dan Quinones
Safety Officer	Laura Livingston / Jen Rabuck
Information Officer	Stan Hinatsu / Shannon O'Brien
Liaison	Robert Bell / Dan Foster
Health Liaison	Bill Gonzales
Human Resource	Mary Rourke
<b>6. Agency Representatives</b>	
<b>Agency</b>	<b>Name</b>
USFS AADM	Ed Guzman
USFS AREP	Bob Foxworth / Susan Piper
WA DNR	Wyatt Leighton / Tom Schoenfelder
Asotin Co Fire Dist 1	Noel Hardin
Columbia Co Fire Dist 3	Jeromy Phinney
Garfield Co Fire Dist 1	James Cleveland
WFS	Devin McCosh
WDFW - LEO	Paul Mosman
Lead READ	Will Marquardt
<b>7. Planning Section</b>	
Chief	Mike Burnett / Nathan Jeffries
Resource Unit	Angie Simpson / John Donahue
Situation Unit	Chris Buhrig / John Hanke
Status Check-in	Christy Dahlen / Becca Wilson (t)
IMET	Steve Bodnar
Air Resource Advisor	Katy Warner
Fire Behavior Analyst	Jason McGovern
GIS Specialists	Alicia Beat / Jason Duke / Russ Slatton / Kevin Green (Virtual)
Demobilization Unit	George Steiner (t)
Documentation Unit	Joey Kosiorowski (Virtual) / Alex Turner (t)

<b>8. Logistics Section</b>		
Chief	Kelly Jennings / Cindy Wedekind	
Facilities	Tom Thompson / Jim Barham	
Base Camp Manager	Cherie Plourdre (t)	
Supply Unit Leader	Dave Duron	
Info. Technology Spec	Brian Lamb	
Equipment Manager	Patrick Sinyard / Danny Matthews	
Receiving Distribution	Jared Richey	
Ordering Manager	Holly Avery	
Ground Support Unit	Dennis Spear / Jason Frye (t)	
Communications Unit	Jeff Keener / Russ McDonald	
Food Unit	Gary Edwards	
Security Manager	Regan Eivers	
Medical Unit	Jeff Reid / Steve Otoupalik	
<b>9. Operations Section</b>		
OPS Section Chief (Field)	James Osborne	
OPS Section Chief (Planning)	Hans Redinger / Ron Simpson (t)	
<b>a. Lick Creek</b>		
Division	D / H / T / W	Rob Szczepanek / Derek Dietz (t)
<b>b. Green Ridge</b>		
Division	A / G	Kevin Labella / Ross Fielder (t)
Division	K / P / S	Tommy Mentzer
Division	M	Luis Gomez
Firing Group	Sami Schinnell	
Green Ridge Structure Task Force	Damon Lange	
Dayton Staging	Jason Frye – GSUL (t)	
<b>10. Air Operations Branch</b>		
Branch Director	Adam Kahler (t)	
Air Tactical Group Sup.	Dennis Fogel / Mike Stout	
Air Support Group Sup.	Kyle Johnson (t)	
<b>11. Finance Section</b>		
Chief	Melissa Swain	
Contract Inspector	Jasin Fulwyler	
Prepared by Resource Unit Leader: John Donahue		



## Lick Creek / Green Ridge Weather Forecast



**FORECAST NO:** 15  
**FORECAST FOR:** Monday Day and Night Shift  
**SHIFT DATE:** 07/26/2021  
**DATE AND TIME ISSUED:** 07/25/2021 at 2000

**NAME OF FIRE:** Lick Creek/Green Ridge  
**UNIT:** OR-UMF  
**SIGNED:** Steve Bodnar - Incident Meteorologist  
 405-203-9850 (cell) / stephen.bodnar@noaa.gov

### ...Breezy Tuesday...

**WEATHER DISCUSSION:** An upper-level ridge anchored over the region will migrate east on Monday opening the door to southwest flow aloft. Moisture will get drawn into the region from California bringing increasing clouds and slight chance for showers over the next few days. Any showers will be high based with little to no rainfall. At this point, there is very low confidence for lightning but an isolated strike cannot be ruled out in this pattern. Look for an increasing trend in humidity levels along with subtle cooling. Winds will remain light on Monday then have the potential to become breezy at times Tuesday afternoon.

#### MONDAY:

**WEATHER:** Mostly sunny in the morning, increasing clouds through the day. Areas of smoke.  
**MAXIMUM TEMPERATURE:** 76-79° above 5000 feet. 88-92° valley bottoms along Turkey-Panjab creeks.  
**MINIMUM RELATIVE HUMIDITY:** 26-31% above 5000 feet. 18-24% valley bottoms.  
**20-FOOT RIDGETOP WINDS:**  
**Lick Creek:** Variable 2 to 4 mph in the morning...becoming north/northeast 6 to 9 mph with gusts around 15 mph between 1200-1700 hrs. Winds shifting to the west/southwest after 1600 hrs.  
**Green Ridge:** Variable 2 to 4 mph in the morning...becoming north/northwest 6 to 9 mph with gusts around 15 mph between 1200-1700 hrs Winds shifting to west/southwest after 1500 hrs.  
**Green Ridge Creeks:** Drainage 2 to 5 mph in the morning...becoming upslope/upcreek 4-8 mph gusts 10-12 mph.  
**CHANCE OF WETTING RAIN (≥ 0.10"): 0%**  
**LIGHTNING ACTIVITY LEVEL: 1.**  
**HAINES INDEX: 3 (Very Low)**  
**INVERSIONS/STABILITY:** Shallow low-level inversions in the morning, lifting around 200.

#### TONIGHT:

**WEATHER:** Mostly cloudy. A slight chance for sprinkles.  
**MINIMUM TEMPERATURE:** 63-67° above 5000 feet. 50-54° along Turkey and Panjab Creeks  
**MAXIMUM RELATIVE HUMIDITY:** 28-34% ridgetops. 66-73% creek bottoms.  
**20-FOOT WINDS:**  
**Ridgetops:** West to southwest 5 to 9 mph. **Creeks:** Drainage winds in the lower creeks 0-3 mph.  
**CHANCE OF WETTING RAIN (≥ 0.10"): 0%**  
**LIGHTNING ACTIVITY LEVEL: 1.**  
**HAINES INDEX: 3 (Very Low)**  
**INVERSIONS/STABILITY:** Shallow low-level inversions.

#### TUESDAY:

**WEATHER:** Partly sunny. A slight chance for sprinkles.  
**MAXIMUM TEMPERATURE:** 73-76° above 5000 feet. 84-87° valley bottoms along Turkey-Panjab creeks.  
**MINIMUM RELATIVE HUMIDITY:** 31-35% above 5000 feet. 23-28% valley bottoms.  
**20-FOOT RIDGETOP WINDS:**  
 West to southwest 3 to 6 mph in the morning, becoming west/southwest 8 to 11 mph with gusts 18-22 mph.  
**Green Ridge Creeks:** Upslope/up-creek: 3 to 8 mph. Erratic wind gusts 11-14 mph possible in the afternoon.  
**CHANCE OF WETTING RAIN (≥ 0.10"): 5%**  
**LIGHTNING ACTIVITY LEVEL: 1.**  
**HAINES INDEX: 3 (Very Low)**  
**INVERSIONS/STABILITY:** Shallow low-level inversions in the morning...lifting around 1200 pdt.

## FIRE BEHAVIOR FORECAST

<b>FORECAST NUMBER:</b> 17	<b>TYPE OF FIRE:</b> Wildland
<b>FIRE NAME:</b> Lick Creek-Green Ridge	<b>OPERATIONAL PERIOD:</b> Jul 26, 2021
<b>DATE ISSUED:</b> July 25, 2021	<b>TIME ISSUED:</b> 2000
<b>UNITS:</b> OR-UMF-000658/000659	<b>SIGNED:</b> Jason McGovern Fire Behavior Analyst (FBAN)

**WEATHER SUMMARY:** See detailed Fire Weather Forecast in IAP

### FUELS:

**Columbia Complex:** 2006 burn footprint with shrubs and varying amounts of standing and fallen snags. Fire spread is driven by the density of the heavy fuels, leading to fingering and patchy burn patterns. Regeneration and shrubs may or may not (depending on moisture contribute) to the continuity of the fuel bed, allowing fire to spread with wind or slope.

**Timber with Understory:** Conifer with abundant brush, small trees and dead/down logs, making it difficult to walk through. Will burn readily with abundant torching and spotting when dry; it doesn't need much wind to spread efficiently. Generally found on north aspects elevation. Heavy fuels contribute to rollout.

**Grass:** Cured grass, may be mixed with widely scattered or concentrated timber/ shrubs and conifer regeneration.

**Expected Fine Dead FM:** 3-5 %      **POI:** 80-90%

### EXPECTED FIRE BEHAVIOR: *Based on the Warmest, Driest, Windiest Conditions Forecasted*

<u>Maximum Spotting Distance</u>	<u>Fuel Type/Model</u>	<u>Maximum Rate of Spread (chains/hour)</u>	<u>Maximum Flame Length (feet)</u>
0.10 mile	Timber litter and understory TU5/TL4	Head 5-6 ch/hr Flank 2-3 ch/hr	Head 4-6 ft Flank 2-3 ft
<u>Probability of Ignition</u> 80-90%		Grass/Shrub GS1	Head 22-28 ch/hr Flank 4-5 ch/hr

**Expect active fire behavior**

### GENERAL/Potential:

**DAY:** Expect isolated areas of active fire behavior with low spread in the timber litter, potential for isolated torching in the interior unburned islands and adjacent to control lines. Spotting up to .10 mile is possible primarily in the mature spruce/fir timber type. Expect surface fire with creeping, smoldering and backing/flanking. Look for Green Ridge to become very active mid-afternoon. With current ERC values and drought conditions even light wind speeds will contribute to very active fire behavior.

### SPECIFIC:

**Lick Creek:** Expect terrain driven North winds to funnel through drainages and fan the fire to the south. Isolated torching and some group torching possible. Column development resulting from interior flareups may occur but should stay short in duration watch column direction for spot fire initiation. Surface fire will spread mainly through backing and creeping, spotting of up to .10 mile could occur from wind-exposed ridgetops or from group torching.

**Green Ridge:** Winds from the N/NW will funnel and accelerate through the Tucannon drainage, and along the Mt Misery trail. Expect backing and flanking with occasional torching along Meadow Creek again. Spread mechanism on the upper slopes will be roll out, slope reversals and intense flanking fire. Upslope and South movement likely toward H-39, H-40 and Oregon Butte lookout, with short range spotting along and over the ridgetop. Backing and flanking on the lee side with torching and rollout, watch for slope reversals near the top 1/3 of slope. Column development resulting from upslope runs should stay short in duration.

**Initial Attack:** Consider fuels, aspect, elevation and time of day. Timber and grass fuels are drier and more readily available than normal for this time of year. Fires will be resistant to control due to very low fuel moistures. Temperature, wind and humidity levels exceed local thresholds for significant fire growth and fire behavior. Breezy winds will contribute to rapid rates of spread.

### AIR OPERATIONS:

Smoke will limit visibility to start, with inversion breaking mid-morning.

### SAFETY:


Transition is coming. Risks to fireline personnel increase significantly during transfer of command periods regardless of the size or complexity of the incident. There is an increased potential for serious injuries, or incidents. Anchor in to the basics, share information with new team and be proactive in mitigating the risks by proper implementation of LCES—Lookout, Communications, Escape Routes, and Safety Zones.

# Division/Group Assignment List (ICS 204 WF)


Controlled Unclassified Information//Basic

<b>1. Incident Name:</b>				<b>3.</b>		
LICK CREEK FIRE				<b>Branch:</b>		<b>Division/Group</b>
<b>2. Operational Period:</b> DAY						
Date/Time From: 07/26/2021 0600 MON		Date/Time To: 07/26/2021 2000 MON		<b>LICK CREEK - D/H/T/W</b>		
<b>4. Operations Personnel</b>						
<b>FIELD OPERATIONS</b>		JAMES OSBORNE		<b>DIVISION/GROUP SUPERVISOR</b>		ROB SZCZEPANEK DEREK DIETZ (T)
<b>SAFETY OFFICER</b>		LAURA LIVINGSTON, JEN RABUCK		<b>AIR OPERATIONS BRANCH DIRECTOR</b>		ADAM KAHLER (T)
<b>5. Resources Assigned this Period</b>						
Strike Team / Task Force / Resource Designator		LWD	Leader	Number Persons	Drop Off PT./Time	Pick Up PT./Time
O-167 TFLD (T)		07/29	ROCKY TURNER	1	ICP/0600	TUCANNON/2000
E-26 ENG4 RATTLESNAKE DG		08/14	CHRIS WORFORD	3	ICP/0600	TUCANNON/2000
E-51 ENG4 FIRE CONTROL DG		08/08	ETHAN FEWKES	3	ICP/0600	TUCANNON/2000
E-15 WTS2 ASH KICKERS DG		08/02	COLBY WITTERS	1	ICP/0600	TUCANNON/2000
E-40 WTS2 MINAM RIVER DG		08/06	DAVID HUFFMAN	1	ICP/0600	TUCANNON/2000
E-59 AMBULANCE 5 DG		08/01	KING/ SINGHOSE	2	ICP/0600	TUCANNON/2000
E-39 AMBULANCE 6		07/30	GOMES / HICKS	2	ICP/0600	TUCANNON/2000
O-34 MEDIC 5 EMTF		07/30	JOEL AUGUSTIN	1	ICP/0600	TUCANNON/2000
O-35 MEDIC 13 EMTF		08/01	ADALBERTO OCAMPO	1	ICP/0600	TUCANNON/2000
E-57 RAT1 DG		07/31	HOWELL / DERIENZO	2	ICP/0600	TUCANNON/2000
<b>6. Division/Group Communication Summary</b>						
Function	Channel	RX Frequency N/W	RX Tone/NAC	TX Frequency N/W	TX Tone/NAC	Mode
COMMAND	3	170.0250N	131.8	165.4500N	131.8	A
COMMAND	2	170.4125N	131.8	165.9625N	131.8	A
TACTICAL	5	168.0500N	131.8	168.0500N	131.8	A
AIR TO GROUND	14	169.2000N		169.2000N		A
AIR GUARD	16	168.6250N		168.6250N	110.9	A
<b>9. Prepared By (Resource Unit Leader)</b>			<b>Approved By (Planning Section Chief)</b>		<b>Date</b>	<b>Time</b>
ANGIE SIMPSON			NATHAN JEFFRIES		07/25/2021	2200

**Division/Group Assignment List (ICS 204 WF)**  
Controlled Unclassified Information//Basic


<b>1. Incident Name:</b>		<b>3.</b>				
LICK CREEK FIRE		<b>Branch:</b>		<b>Division/Group</b>		
<b>2. Operational Period:</b> DAY		<b>LICK CREEK - D/H/T/W</b>				
Date/Time From: 07/26/2021 0600      MON	Date/Time To: 07/26/2021 2000      MON					
<b>4. Operations Personnel</b>						
<b>FIELD OPERATIONS</b>	JAMES OSBORNE		<b>DIVISION/GROUP SUPERVISOR</b>		ROB SZCZEPANEK DEREK DIETZ (T)	
<b>SAFETY OFFICER</b>	LAURA LIVINGSTON, JEN RABUCK		<b>AIR OPERATIONS BRANCH DIRECTOR</b>		ADAM KAHLER (T)	
<b>5. Resources Assigned this Period</b>						
Strike Team / Task Force / Resource Designator	LWD	Leader	Number Persons	Drop Off PT./Time	Pick Up PT./Time	
E-78 WTT2 SWANSON DG	08/07	TOBY DYER	1	ICP/0600	TUCANNON/2000	
E-69 DOZ3 SWANSON LOGGING DG	08/02	TRISTIAN PEARSON	2	ICP/0600	TUCANNON/2000	
E-75 SKD1 SWANSON LOGGING DG	08/03	MONTY PEARSON	1	ICP/0600	TUCANNON/2000	
E-76 SKD1 SWANSON LOGGING DG	08/01	BRENT ROBY	1	ICP/0600	TUCANNON/2000	
E-70 FEL1 SWANSON LOGGING DG	08/03	JERRON CARTER	1	ICP/0600	TUCANNON/2000	
E-71 FEL1 SWANSON LOGGINGDG	08/06	TRAVIS JERAD	1	ICP/0600	TUCANNON/2000	
E-72 FEL1 SWANSON LOGGING DG	08/01	ERIC ZAUGG	1	ICP/0600	TUCANNON/2000	
E-73 FEL2 SWANSON LOGGING DG	08/06	AUSTIN SWANSON	1	ICP/0600	TUCANNON/2000	
<b>6. Control Operations/Work Assignments:</b>						
Patrol and mop up to adequate depth to secure the line. Be mindful of aerial hazards, particularly in old fire scars and decadent spruce/fir stands.						
<b>7. Special Instructions:</b>						
Remain vigilant for small changes. Be prepared to shift to other Divisions. *ALL RESOURCES ARE IDENTIFIED AS IA*						
<b>8. Division/Group Communication Summary</b>						
Function	Channel	RX Frequency N/W	RX Tone/NAC	TX Frequency N/W	TX Tone/NAC	Mode
COMMAND	3	170.0250N	131.8	165.4500N	131.8	A
COMMAND	2	170.4125N	131.8	165.9625N	131.8	A
TACTICAL	5	168.0500N	131.8	168.0500N	131.8	A
AIR TO GROUND	14	169.2000N		169.2000N		A
AIR GUARD	16	168.6250N		168.6250N	110.9	A
<b>9. Prepared By (Resource Unit Leader)</b>		<b>Approved By (Planning Section Chief)</b>		<b>Date</b>	<b>Time</b>	
ANGIE SIMPSON		NATHAN JEFFRIES 		07/25/2021	2200	

**Division/Group Assignment List (ICS 204 WF)**  
Controlled Unclassified Information//Basic


<b>1. Incident Name:</b>			<b>3.</b>			
LICK CREEK FIRE			<b>Branch:</b>		<b>Division/Group</b>	
<b>2. Operational Period:</b> DAY					<b>GREEN RIDGE - A/G</b>	
Date/Time From: 07/26/2021 0600 MON		Date/Time To: 07/26/2021 2000 MON				
<b>4. Operations Personnel</b>						
<b>FIELD OPERATIONS</b>		JAMES OSBORNE		<b>DIVISION/GROUP SUPERVISOR:</b>		KEVIN LABELLA ROSS FIELDER (T)
<b>SAFETY OFFICER</b>		LAURA LIVINGSTON, JEN RABUCK		<b>AIR OPERATIONS BRANCH DIRECTOR:</b>		ADAM KAHLER (T)
<b>5. Resources Assigned this Period</b>						
Strike Team / Task Force / Resource Designator		LWD	Leader	Number Persons	Drop Off PT./Time	Pick Up PT./Time
O-37 TFLD GR		07/27	MICHAEL BLAKE	1	DAYTON/0600	DAYTON/2000
C-21 HC2 3B'S FORESTRY GR		07/26	ANTONIO WRIGHT	20	DAYTON/0600	DAYTON/2000
E-108 ENG3 BUCKSKIN		08/08	JASON WEATHERFORD	4	DAYTON/0600	DAYTON/2000
E-111 ENG6 ROCK CREEK		08/07	RYAN MITCHELL	3	DAYTON/0600	DAYTON/2000
E-2 WTT2 CHRISTMAN TRUCKING GR		07/28	CALVIN CHRISTMAN	1	DAYTON/0600	DAYTON/2000
E-3 WTT2 OVERPECK GR		08/05	ERIC MELTON	1	DAYTON/0600	DAYTON/2000
E-45 WTS2 PANTHER DG		07/28	JEFF DAVIS	1	DAYTON/0600	DAYTON/2000
E-95 WTS2 ABLE GR		08/02	JEREMY SMITH	1	DAYTON/0600	DAYTON/2000
E-100 FEL1 IRON TRIANGLE		08/05	COLTON CLARK	2	DAYTON/0600	DAYTON/2000
E-101 FEL1 IRON TRIANGLE		08/06	BOB MCCONNELL	2	DAYTON/0600	DAYTON/2000
O-239 READ		08/04	EVERARDO SANTILLAN	1	DAYTON/0600	DAYTON/2000
O-84 SOF1		07/27	TIM BENEDICT	1	DAYTON/0600	DAYTON/2000
E-61 AMBULANCE 4 DG		08/08	DAY / DULIN	2	DAYTON/0600	DAYTON/2000
O-58 MEDIC 18 EMPF		08/02	ADAM WHITE	1	DAYTON/0600	DAYTON/2000
O-52 MEDIC 24 EMTF GR		08/03	DAN SOLOMAN	1	DAYTON/0600	DAYTON/2000
E-77 MEDIC 23 EMPF		07/31	FISCHER / FORSYTHE	1	DAYTON/0600	DAYTON/2000
E-76 REMS 2 GR		07/30	CODY DEAN	4	DAYTON/0600	DAYTON/2000
<b>8. Division/Group Communication Summary</b>						
Function	Channel	RX Frequency N/W	RX Tone/NAC	TX Frequency N/W	TX Tone/NAC	Mode
COMMAND	7	170.0000N	151.4	166.6750N	151.4	A
COMMAND	8	170.6875N	151.4	166.5750N	151.4	A
TACTICAL	4	166.7750N	151.4	166.7750N	151.4	A
AIR TO GROUND	13	167.0750N		167.0750N		A
AIR TO GROUND	14	168.2750N		168.2750N		A
AIR TO GROUND	15	168.5250N		168.5250N		A
AIR GUARD	16	168.6250N		168.6250N	110.9	A
<b>9. Prepared By (Resource Unit Leader)</b>			<b>Approved By (Planning Section Chief)</b>		<b>Date</b>	<b>Time</b>
ANGIE SIMPSON			NATHAN JEFFRIES 		07/25/2021	2200




**Division/Group Assignment List (ICS 204 WF)**  
Controlled Unclassified Information//Basic

<b>1. Incident Name:</b>			<b>3.</b>			
LICK CREEK FIRE			<b>Branch:</b>		<b>Division/Group</b>	
<b>2. Operational Period:</b> DAY					<b>GREEN RIDGE - A/G</b>	
Date/Time From: 07/26/2021 0600	MON	Date/Time To: 07/26/2021 2000	MON			
<b>4. Operations Personnel</b>						
<b>FIELD OPERATIONS</b>		JAMES OSBORNE		<b>DIVISION/GROUP SUPERVISOR</b>		KEVIN LABELLA ROSS FIELDER (T)
<b>SAFETY OFFICER</b>		LAURA LIVINGSTON, JEN RABUCK		<b>AIR OPERATIONS BRANCH DIRECTOR</b>		ADAM KAHLER (T)
<b>5. Resources Assigned this Period</b>						
Strike Team / Task Force / Resource Designator		LWD	Leader	Number Persons	Drop Off PT./Time	Pick Up PT./Time
E-58 REMS 10 DG		07/31	ADAM MACK	4	DAYTON/0600	DAYTON/2000
MOBILE RETARDANT BASE				5	DAYTON/0600	DAYTON/2000
E-49 WTS2 UPPER VALLEY DG		08/03	CHRIS YOUNG	1	DAYTON/0600	DAYTON/2000
E-73 WTS2 R & K WATER SERVICE		07/28	JEREMY EGGLESTON	1	DAYTON/0600	DAYTON/2000
E-81 WTS3 MT EMILY		07/28	RICHARD REYNOLDS	1	DAYTON/0600	DAYTON/2000
O-57 MEDIC 11 EMPF		08/01	ERIC WAGGONER	1	DAYTON/0600	DAYTON/2000
ROAD GROUP					DAYTON/0600	DAYTON/2000
E-43 WTS2 ALDER CREEK DG		07/27	SHAWN BEAMAN	1	DAYTON/0600	DAYTON/2000
E-47 WTS2 DEL SHULL DG		07/30	MARK ANDREWS	1	DAYTON/0600	DAYTON/2000
E-64 WTS3 NORTHERN		07/27	BRANDON JONES	2	DAYTON/0600	DAYTON/2000
E-90 GRD RUDE LOGGING		07/30	ISAAC MOORE	2	DAYTON/0600	DAYTON/2000
<b>6. Control Operations/Work Assignments:</b>						
Continue line prep south of Godman Camp along Skyline Road (46 rd). Begin suppression repair work where feasible that does not impede primary suppression actions. Continue grading and improving the 46 Road.						
<b>7. Special Instructions:</b>						
Identify structure protection needs at Twin Buttes, end of the 300 road.						
<b>8. Division/Group Communication Summary</b>						
Function	Channel	RX Frequency N/W	RX Tone/NAC	TX Frequency N/W	TX Tone/NAC	Mode
COMMAND	7	170.0000N	151.4	166.6750N	151.4	A
COMMAND	8	170.6875N	151.4	166.5750N	151.4	A
TACTICAL	4	166.7750N	151.4	166.7750N	151.4	A
AIR TO GROUND	13	167.0750N		167.0750N		A
AIR TO GROUND	14	168.2750N		168.2750N		A
AIR TO GROUND	15	168.5250N		168.5250N		A
AIR GUARD	16	168.6250N		168.6250N	110.9	A
<b>9. Prepared By (Resource Unit Leader)</b>			<b>Approved By (Planning Section Chief)</b>		<b>Date</b>	<b>Time</b>
ANGIE SIMPSON			NATHAN JEFFRIES 		07/25/2021	2200


**Division/Group Assignment List (ICS 204 WF)**  
Controlled Unclassified Information//Basic

<b>1. Incident Name:</b>			<b>3.</b>			
LICK CREEK FIRE			<b>Branch:</b>		<b>Division/Group</b>	
<b>2. Operational Period:</b> DAY					<b>GREEN RIDGE - K/P/S</b>	
Date/Time From: 07/26/2021 0600	MON	Date/Time To: 07/26/2021 2000	MON			
<b>4. Operations Personnel</b>						
<b>FIELD OPERATIONS</b>		JAMES OSBORNE		<b>DIVISION/GROUP SUPERVISOR</b>		TOMMY MENTZER
<b>BRANCH SAFETY OFFICER</b>		LAURA LIVINGSTON, JEN RABUCK		<b>AIR OPERATIONS BRANCH DIRECTOR</b>		ADAM KAHLER (T)
<b>5. Resources Assigned this Period</b>						
Strike Team / Task Force / Resource Designator		LWD	Leader	Number Persons	Drop Off PT./Time	Pick Up PT./Time
O-142 TFLD		08/03	LARRY RIEKEN	1	TUCANNON/0600	TUCANNON/2000
C-16 HC1 CHENA GR		07/31	IRIS SAGER	21	TUCANNON/0600	TUCANNON/2000
O-246 WFM2		08/04	GALICE	10	TUCANNON/0600	TUCANNON/2000
C-4 HC2 J FRANCO DG		07/28	OCTAVIO QUEVEDO	20	TUCANNON/0600	TUCANNON/2000
HC2 OR-UMF VET CREW LL		08/05		20	TUCANNON/0600	TUCANNON/2000
C-20 HC2 OC FORESTRY GR		07/27	VALENTIN COLIN	20	TUCANNON/0600	TUCANNON/2000
E-113 ENG4 DAVID CARROLL GR		08/06	EMILLO GARCIA	3	TUCANNON/0600	TUCANNON/2000
O-117 FMOD LL MEADOW GR		08/01	RICK WARD	2	TUCANNON/0600	TUCANNON/2000
HELIWELL		08/05	HECM	2	TUCANNON/0600	TUCANNON/2000
READ		08/05	ANDY AUGIR	1	TUCANNON/0600	TUCANNON/2000
O-168 READ		08/07	AARON ROE	1	TUCANNON/0600	TUCANNON/2000
O-212 READ		08/05	WILL MARQUARDT	1	TUCANNON/0600	TUCANNON/2000
<b>8. Division/Group Communication Summary</b>						
Function	Channel	RX Frequency N/W	RX Tone/NAC	TX Frequency N/W	TX Tone/NAC	Mode
COMMAND	7	170.0000N	151.4	166.6750N	151.4	A
COMMAND	8	170.6875N	151.4	166.5750N	151.4	A
TACTICAL	5	168.2500N	151.4	168.2500N	151.4	A
AIR TO GROUND	13	167.0750N		167.0750N		A
AIR TO GROUND	14	168.2750N		168.2750N		A
AIR TO GROUND	15	168.5250N		168.5250N		A
AIR GUARD	16	168.6250N		168.6250N	110.9	A
<b>9. Prepared By (Resource Unit Leader)</b>			<b>Approved By (Planning Section Chief)</b>		<b>Date</b>	<b>Time</b>
ANGIE SIMPSON			NATHAN JEFFRIES 		07/25/2021	2200


**Division/Group Assignment List (ICS 204 WF)**  
Controlled Unclassified Information//Basic

<b>1. Incident Name:</b>			<b>3.</b>			
LICK CREEK FIRE			<b>Branch:</b>	<b>Division/Group</b>  <b>GREEN RIDGE - K/P/S</b>		
<b>2. Operational Period:</b> DAY						
Date/Time From: 07/26/2021 0600	MON	Date/Time To: 07/26/2021 2000	MON			
<b>4. Operations Personnel</b>						
<b>FIELD OPERATIONS</b>	JAMES OSBORNE		<b>DIVISION/GROUP SUPERVISOR</b>	TOMMY MENTZER		
<b>BRANCH SAFETY OFFICER</b>	LAURA LIVINGSTON, JEN RABUCK		<b>AIR OPERATIONS BRANCH DIRECTOR</b>	ADAM KAHLER (T)		
<b>5. Resources Assigned this Period</b>						
Strike Team / Task Force / Resource Designator	LWD	Leader	Number Persons	Drop Off PT./Time	Pick Up PT./Time	
O-257 SOFR	08/09	SHAWN SHOOK	1	TUCANNON/0600	TUCANNON/2000	
E-90 AMBULANCE 2 GR	08/02	RICE / POMPEO	2	TUCANNON/0600	TUCANNON/2000	
O-36 MEDIC 7 EMPF	07/31	STEVE KEFFER	1	TUCANNON/0600	TUCANNON/2000	
O-56 MEDIC 10 EMPF	08/01	ELIAS SOTO	1	TUCANNON/0600	TUCANNON/2000	
O-30 MEDIC 25 EMPF GR	07/28	TRAVIS DOGGETT	1	TUCANNON/0600	TUCANNON/2000	
E-21 REMS 1 GR	08/02	DALE HOOVER	4	TUCANNON/0600	TUCANNON/2000	
<b>6. Control Operations/Work Assignments:</b>						
Keep fire east of Meadow Creek. Finalize any additional road prep along the 4713. Secure all spot fires across the 4713 Road and Meadow Creek. Coordinate with firing group to evaluate opportunities to compartmentalize fire west of the 4713 Rd, (Meadow Creek Rd). Utilize aircraft to check fire spread and look for opportunities to use natural breaks for line.						
<b>7. Special Instructions:</b>						
Be purposeful in felling operations. Be mindful of aerial hazards, particularly in old fire scars and decadent spruce/fir stands.						
<b>8. Division/Group Communication Summary</b>						
Function	Channel	RX Frequency N/W	RX Tone/NAC	TX Frequency N/W	TX Tone/NAC	Mode
COMMAND	7	170.0000N	151.4	166.6750N	151.4	A
COMMAND	8	170.6875N	151.4	166.5750N	151.4	A
TACTICAL	5	168.2500N	151.4	168.2500N	151.4	A
AIR TO GROUND	13	167.0750N		167.0750N		A
AIR TO GROUND	14	168.2750N		168.2750N		A
AIR TO GROUND	15	168.5250N		168.5250N		A
AIR GUARD	16	168.6250N		168.6250N	110.9	A
<b>9. Prepared By (Resource Unit Leader)</b>		<b>Approved By (Planning Section Chief)</b>		<b>Date</b>	<b>Time</b>	
ANGIE SIMPSON		NATHAN JEFFRIES 		07/25/2021	2200	


**Division/Group Assignment List (ICS 204 WF)**  
**Controlled Unclassified Information//Basic**

<b>1. Incident Name:</b>			<b>3.</b>			
LICK CREEK FIRE			<b>Branch:</b>		<b>Division/Group</b>	
<b>2. Operational Period:</b> DAY					<b>GREEN RIDGE - M</b>	
Date/Time From: 07/26/2021 0600 MON		Date/Time To: 07/26/2021 2000 MON				
<b>4. Operations Personnel</b>						
<b>FIELD OPERATIONS</b>		JAMES OSBORNE		<b>DIVISION/GROUP SUPERVISOR</b>		LUIS GOMEZ
<b>SAFETY OFFICER</b>		LAURA LIVINGSTON, JEN RABUCK		<b>AIR OPERATIONS BRANCH DIRECTOR</b>		ADAM KAHLER (T)
<b>5. Resources Assigned this Period</b>						
Strike Team / Task Force / Resource Designator		LWD	Leader	Number Persons	Drop Off PT./Time	Pick Up PT./Time
O-161 TFLD		08/04	CHRIS WHITE	1	TUCANNON/0600	TUCANNON/2000
C-22 HC2 MOSQUEDA GR		08/04	GONZALO ROSAS	20	TUCANNON/0600	TUCANNON/2000
E-48 WTS2 MVP TEAM DG		07/31	DALE KONRAD	1	TUCANNON/0600	TUCANNON/2000
E-56 WTS2 WHITEWATER GR		07/31	TOM WHITE	1	TUCANNON/0600	TUCANNON/2000
E-65 WTS3 BENNETT		07/28	PHILLIP HALE	1	TUCANNON/0600	TUCANNON/2000
E-4 DOZ2 OVERPECK GR		08/04	JOHN OVERPECK	1	TUCANNON/0600	TUCANNON/2000
E-85 DOZ3 BRUCE YOUNG GR		08/06	KYLE NICOL	2	TUCANNON/0600	TUCANNON/2000
E-83 SKD1 WYEAST GR		07/30	ROBERT DOUGLAS	2	TUCANNON/0600	TUCANNON/2000
E-57 MAST EAGLE CAP		08/04	BEN FISCHER	2	TUCANNON/0600	TUCANNON/2000
E-69 MAST BRUCE YOUNG GR		07/30	WILLY GENTRY	2	TUCANNON/0600	TUCANNON/2000
E-70 MAST EAGLE CAP GR		07/30	CHRIS CASE	2	TUCANNON/0600	TUCANNON/2000
E-71 MAST HAYDEN GR		07/30	COLTON HAYDEN	2	TUCANNON/0600	TUCANNON/2000
E-72 MAST HAYDEN GR		07/30	CODY HAYDEN	2	TUCANNON/0600	TUCANNON/2000
E-107 MAST TUCANNON OUTFITTERS		08/07	CRAIG MARTIN	1	TUCANNON/0600	TUCANNON/2000
<b>6. Division/Group Communication Summary</b>						
Function	Channel	RX Frequency N/W	RX Tone/NAC	TX Frequency N/W	TX Tone/NAC	Mode
COMMAND	8	170.6875N	151.4	166.5750N	151.4	A
COMMAND	7	170.0000N	151.4	166.6750N	151.4	A
TACTICAL	2	168.6000N	151.4	168.6000N	151.4	A
AIR TO GROUND	13	167.0750N		167.0750N		A
AIR TO GROUND	14	168.2750N		168.2750N		A
AIR TO GROUND	15	168.5250N		168.5250N		A
AIR GUARD	16	168.6250N		168.6250N	110.9	A
<b>9. Prepared By (Resource Unit Leader)</b>			<b>Approved By (Planning Section Chief)</b>		<b>Date</b>	<b>Time</b>
ANGIE SIMPSON			NATHAN JEFFRIES 		07/25/2021	2200

**Division/Group Assignment List (ICS 204 WF)**  
Controlled Unclassified Information//Basic

<b>1. Incident Name:</b>			<b>3.</b>			
LICK CREEK FIRE			<b>Branch:</b>		<b>Division/Group</b>	
<b>2. Operational Period:</b> DAY					<b>GREEN RIDGE - M</b>	
Date/Time From: 07/26/2021 0600 MON		Date/Time To: 07/26/2021 2000 MON				
<b>4. Operations Personnel</b>						
<b>FIELD OPERATIONS</b>		JAMES OSBORNE		<b>DIVISION/GROUP SUPERVISOR</b>		LUIS GOMEZ
<b>SAFETY OFFICER</b>		LAURA LIVINGSTON, JEN RABUCK		<b>AIR OPERATIONS BRANCH DIRECTOR</b>		ADAM KAHLER (T)
<b>5. Resources Assigned this Period</b>						
Strike Team / Task Force / Resource Designator		LWD	Leader	Number Persons	Drop Off PT./Time	Pick Up PT./Time
E-80 FEL1 MCCLELLAN GR		07/27	RYAN MCCLELLAN	2	TUCANNON/0600	TUCANNON/2000
E-60 CHIP BIG BARK GR		07/30	ETHAN PALMER	3	TUCANNON/0600	TUCANNON/2000
O-118 FMOD GR		08/02	BRANDON WILKE	1	TUCANNON/0600	TUCANNON/2000
O-164 FMOD UNITED FALLERS		08/04	JOE AKERS	2	TUCANNON/0600	TUCANNON/2000
READ		08/05	ANDY AUGIR	1	TUCANNON/0600	TUCANNON/2000
O-168 READ		08/07	AARON ROE	1	TUCANNON/0600	TUCANNON/2000
O-212 READ		08/05	WILL MARQUARDT	1	TUCANNON/0600	TUCANNON/2000
E-60 AMBULANCE 3 DG		08/06	BULLMAN / VILLASISTA	2	TUCANNON/0600	TUCANNON/2000
O-53 MEDIC 22 EMPF GR		07/28	BENJAMIN FLORES	1	TUCANNON/0600	TUCANNON/2000
<b>6. Control Operations/Work Assignments:</b>						
Continue road prep on the 045 spur/4022 road to DP17. Prep hose lay from DP280 to DP261.						
<b>7. Special Instructions:</b>						
Pumps, chain saws, and retardant allowed in wilderness.						
<b>8. Division/Group Communication Summary</b>						
Function	Channel	RX Frequency N/W	RX Tone/NAC	TX Frequency N/W	TX Tone/NAC	Mode
COMMAND	8	170.6875N	151.4	166.5750N	151.4	A
COMMAND	7	170.0000N	151.4	166.6750N	151.4	A
TACTICAL	2	168.6000N	151.4	168.6000N	151.4	A
AIR TO GROUND	13	167.0750N		167.0750N		A
AIR TO GROUND	14	168.2750N		168.2750N		A
AIR TO GROUND	15	168.5250N		168.5250N		A
AIR GUARD	16	168.6250N		168.6250N	110.9	A
<b>9. Prepared By (Resource Unit Leader)</b>			<b>Approved By (Planning Section Chief)</b>		<b>Date</b>	<b>Time</b>
ANGIE SIMPSON			NATHAN JEFFRIES 		07/25/2021	2200


**Division/Group Assignment List (ICS 204 WF)**  
**Controlled Unclassified Information//Basic**

<b>1. Incident Name:</b>		<b>3.</b>				
LICK CREEK FIRE		<b>Branch:</b>		<b>Division/Group</b>		
<b>2. Operational Period:</b> DAY		<b>GR FIRING GROUP</b>				
Date/Time From: 07/26/2021 0600 MON	Date/Time To: 07/26/2021 2000 MON					
<b>4. Operations Personnel</b>						
<b>FIELD OPERATIONS</b>	JAMES OSBORNE		<b>DIVISION/GROUP SUPERVISOR</b>		SAMI SCHINNELL	
<b>SAFETY OFFICER</b>	LAURA LIVINGTON, JEN RABUCK		<b>AIR OPERATIONS BRANCH DIRECTOR</b>		ADAM KAHLER (T)	
<b>5. Resources Assigned this Period</b>						
Strike Team / Task Force / Resource Designator	LWD	Leader	Number Persons	Drop Off PT./Time	Pick Up PT./Time	
O-147 TFLD GR	08/05	MATT JONES	1	DAYTON/0600	DAYTON/2000	
C-29 HC1 LAKEVIEW IHC	08/06	ALLAN BLOFSKY	24	DAYTON/0600	DAYTON/2000	
C-3 HC2 FRANCO REFORESTATION	07/28	ALEJANDRO CORONADO	20	DAYTON/0600	DAYTON/2000	
E-84 ENG5 METHOW RIVER	07/29	IVAN MUNOZ	3	DAYTON/0600	DAYTON/2000	
E-83 ENG6 S & L SERVICES	07/28	MITCH RUSHLOW	3	DAYTON/0600	DAYTON/2000	
E-94 ENG6 BAILEY	07/30	CLIVE BAILEY	2	DAYTON/0600	DAYTON/2000	
E-95 ENG6 S & L SERVICES	07/30	CLINT ADKINS	3	DAYTON/0600	DAYTON/2000	
E-82 WTS2 NORTHERN	08/04	BILL ACKERSON	1	DAYTON/0600	DAYTON/2000	
E-93 DOZ2 ALPINE GR	08/02	RUSTY BRIGGS	2	DAYTON/0600	DAYTON/2000	
O-31 MEDIC 3 EMPF	08/01	DANIEL CHANDLER	1	DAYTON/0600	DAYTON/2000	
<b>6. Control Operations/Work Assignments:</b>						
Continue firing from 030 road to the handline, down the ridge to DIV K. Coordinate with Division K/P/S and Division A/G.						
<b>7. Special Instructions:</b>						
Ensure you know today's plan. Ask questions and repeat instructions back to confirm understanding.						
<b>8. Division/Group Communication Summary</b>						
Function	Channel	RX Frequency N/W	RX Tone/NAC	TX Frequency N/W	TX Tone/NAC	Mode
COMMAND	7	170.0000N	151.4	166.6750N	151.4	A
COMMAND	8	170.6875N	151.4	166.5750N	151.4	A
TACTICAL	6	168.2000N	151.4	168.2000N	151.4	A
AIR TO GROUND	13	167.0750N		167.0750N		A
AIR TO GROUND	14	168.2750N		168.2750N		A
AIR TO GROUND	15	168.5250N		168.5250N		A
AIR GUARD	16	168.6250N		168.6250N	110.9	A
<b>9. Prepared By (Resource Unit Leader)</b>		<b>Approved By (Planning Section Chief)</b>		<b>Date</b>	<b>Time</b>	
ANGIE SIMPSON		NATHAN JEFFRIES 		07/25/2021	2200	





**Division/Group Assignment List (ICS 204 WF)**  
Controlled Unclassified Information//Basic

<b>1. Incident Name:</b>			<b>3.</b>			
LICK CREEK FIRE			<b>Branch:</b>		<b>Division/Group</b>  <b>DAYTON STAGING</b>	
<b>2. Operational Period:</b> DAY						
Date/Time From: 07/26/2021 0600 MON		Date/Time To: 07/26/2021 2000 MON				
<b>4. Operations Personnel</b>						
<b>BRANCH DIRECTOR</b>				<b>STAGING AREA MANAGER</b>		JASON FRYE (T)
<b>SAFETY OFFICER</b>				<b>AIR OPERATIONS BRANCH DIRECTOR</b>		
<b>5. Resources Assigned this Period</b>						
Strike Team / Task Force / Resource Designator		LWD	Leader	Number Persons	Drop Off PT./Time	Pick Up PT./Time
E-79 FEL1 BRUCE YOUNG GR		07/30	MATT MCCLERAN	2	DAYTON/0600	DAYTON/2000
E-102 FEL2 WYEAST		08/07	ZACK SANDOZ	2	DAYTON/0600	DAYTON/2000
E-57 CHIP BIG BARK GR		08/04	CHESTER FULBRIGHT	3	DAYTON/0600	DAYTON/2000
E-58 CHIP SAYLOR GR		07/30	JOSH FARMER	3	DAYTON/0600	DAYTON/2000
E-59 CHIP BIG BARK GR		07/30	BRIAN FROMM	3	DAYTON/0600	DAYTON/2000
E-62 CHIP BIG BARK GR		07/30	ORIE MELTON	3	DAYTON/0600	DAYTON/2000
E-84 CHIP ASI ARDEN GR		07/28	LEONEL CERVANTES	3	DAYTON/0600	DAYTON/2000
O-163 FELB		08/07	MARK HELM	1	DAYTON/0600	DAYTON/2000
O-165 FMOD UNITED FALLERS		08/04	KELLY AKERS	2	DAYTON/0600	DAYTON/2000
<b>6. Control Operations/Work Assignments:</b>						
Staging location: Columbia Country Public Works, 415 N Guernsey Ave. Dayton, WA 99328 (828) 413-0323						
<b>7. Special Instructions:</b>						
*Call 911 for medical.						
<b>8. Division/Group Communication Summary</b>						
Function	Channel	RX Frequency N/W	RX Tone/NAC	TX Frequency N/W	TX Tone/NAC	Mode
TACTICAL	3	166.7250N	151.4	166.7250N	151.4	A
AIR TO GROUND	13	167.0750N		167.0750N		A
AIR TO GROUND	14	168.2750N		168.2750N		A
AIR TO GROUND	15	168.5250N		168.5250N		A
AIR GUARD	16	168.6250N		168.6250N	110.9	A
<b>9. Prepared By (Resource Unit Leader)</b>			<b>Approved By (Planning Section Chief)</b>		<b>Date</b>	<b>Time</b>
ANGIE SIMPSON			NATHAN JEFFRIES 		07/25/2021	2200



**3. REMARKS** (Safety Notes, Hazards, Air Operations Special Equipment, etc.).  
Leader's Intent for Aviation  
 TASK:  
 PROVIDE AVIATION SUPPORT TO RESOURCES WITH WATER/RETARDANT DROPS, PASSENGER, CARGO AND RECONNAISSANCE FLIGHTS FOR OPERATIONS PERSONNEL WHILE ENSURING SAFE AVIATION OPERATIONS.  
**PURPOSE:**  
 KEEP FIRE FROM PROGRESSING TOWARDS IDENTIFIED VALUES (I.E. HOMES, PRIVATE PROPERTY, CULTURAL SITES)  
**END STATE:**  
 PROVIDE A SECURE FIRE PERIMETER TO PROTECT AND MINIMIZE THREATS TO PRIVATE LAND AND COMMUNITIES WHILE MINIMIZING UNNECESSARY EXPOSURE TO FIREFIGHTERS, PILOTS AND THE PUBLIC.  
 \*\*\* Monitor adverse weather, have a plan in place if aircraft cannot fly \*\*\*

6. PERSONNEL	NAME	PHONE #	7. FREQUENCIES	AM	FM	8. FIXED-WING Avail/ Type/ Make-Model/ N#/ Base
AOBDt	Adam Kahler	541-419-5369	A/A Primary TFR	119.5250		ATGS Platforms: AA N400DS & AA N777PN  Send daily costs to <a href="mailto:2021.greenridge.finance@firenet.gov">2021.greenridge.finance@firenet.gov</a>  Helibase email <a href="mailto:lickcreekhelibase@gmail.com">lickcreekhelibase@gmail.com</a>
AOBD (Team 12)	JoAnn Overacker	209-559-1617	A/A Secondary	123.7000		
ASGSt	Kyle Johnson	541-280-1320	A/G Lick Creek Primary		169.2000	
ATGS (0DS)	Kevin King	970-556-9451	A/G Green Ridge Logistics		167.0750	
ATGS (7PN)	Mike Stout	208-304-4237	A/G Green Ridge Primary		168.2750	
HEBM Walla Walla	Jason Horstman	541-216-3793	A/G Green Ridge Secondary		168.5250	
HEBMt Walla Walla	Jake Hardt	509-690-3361				
Unmanned Romeo 322	Tim Gibilisco Milton Trwong	541-591-6000 916-716-4708	AIRGUARD		168.6250 RX/TX 110.9	
Mobile Retardant Base	Ben Keane	541-610-9426	VMED 28		155.3400	
Blue Mountain Disp.	Aircraft Desk	541-963-7171				

**9. HELICOPTERS** (Use Additional Sheets as Necessary)

FAA N#	TY	MAKE/ MODEL	BASE	START	AVAIL	REMARKS	FAA N#	TY	MAKE/ MODEL	BASE	START	AVAIL	REMARKS
187CH	1	Vertol CH-46	ALW	0830	0900	Bucket	359EV	3	AS-350B3	ALW	0830	0900	Recon, Bucket, PAX, Cargo
12CK	1	Sikorsky SH-3H	ALW	0830	0900	Bucket	684H	3	Bell 407	ALW	0830	0900	Recon, Bucket, PSD, PAX, Cargo
625CK	1	S-61N	ALW	0830	0900	Bucket	353JR	3	AS-350B3	Reno	TBD	TBD	Short Haul Recon, Bucket, PSD, PAX, Cargo
604CK	1	UH-60	ALW	0830	0900	Bucket	Unmanned Romeo 322	UAS	DJI M600		Lakeview IHC		FLIR, Mapping, PSD, Night

10. TASK/ MISSION/ ASSIGNMENT (Type/ function includes: Air Tactical, Retardant, Recon, Personnel Transport, Bucket Operations, SAR, etc.)					
TYPE/FUNCTION	PRIORITY	NAME OF PERSONNEL OR CARGO (if applicable) or instructions for tactical aircraft	MISSION START	FLY FROM	FLY TO
ATGS		AOBD will order ATGS through Dispatch.	0900	LWS	Fire
Water Drops		As needed and approved by OPS, order through ATGS or Communications	0900	ALW	Fire
Recon		Fire reconnaissance as requested	0900	ALW	Fire
Mapping		As needed and approved by AOBD, order through ATGS or Communications	0900	ALW	Fire
PSD		As needed and approved by OPS, pre-planning needed	0900	ALW	Fire
Initial Attack		Support Initial Attack inside as requested.	0900	ALW	Fire
Mobile Retardant Base		Support Line Operations	0900	Ski Area	

Helibase, Dip Sites, Pick Up Sites, etc.	Equipment/Resources
See Pilots Map	S-124 Mobil Retardant Base – Green Ridge Fire @ Ski Area E-81 T-2 Tender Mobile Retardant – Green Ridge Fire @ Ski Area E-73 T-2 Tender Mobile Retardant – Green Ridge Fire @ Ski Area E-49 T-2 Tender Mobile Retardant – Green Ridge Fire @ Ski Area E-41 T-2 Tender Mobile Retardant – Green Ridge Fire @ Ski Area E-91 T-2 Tender Helibase – Green Ridge @ Walla Walla Helibase E-20 Helibase Trailer S-152 Walla Walla Helibase LUA S-295 Blue Wood Ski Area MRB LUA S-311 Fish Hatchery Helispot / Parking LUA S-# ARFF Walla Walla

Flights above ground level	Wind Restrictions		
	Type 1 Helicopters	Type 2 Helicopters	Type 3 Helicopters
More than 500' AGL	<50kts / Gusts: N/A	<50kts / Gusts: N/A	<50kts / Gusts: N/A
Less than 500' AGL	<40kts / Max Gust Spread: 15kts	<40 kts / Max Gust Spread: 15kts	<30kts / Max Gust Spread: 15kts

Approved by: /s/ Adam G. Kahler, AOBDt

# INCIDENT RADIO COMMUNICATIONS PLAN (ICS 205)


Controlled Unclassified Information//Basic

<b>1. Incident Name:</b> <b>LICK CREEK FIRE</b>	<b>2. Date/Time Prepared:</b> Date: 07/25/2021 Time: 2100	<b>3. Operational Period:</b> DAY Date/Time From: 07/26/2021 0600 Date/Time To: 07/26/2021 2000 MON MON
--	---	--

**4. Basic Radio Channel Use:**

Zone Group	Ch #	Function	Channel Name/Trunked Radio System Talkgroup	Assignment	RX Freq	RX Tone/NAC	TX Freq	TX Tone/NAC	Mode (A, D, or M)	Remarks
LICK CREEK	1	COMMAND	CMD 1	OUT OF SERVICE					A	Removed from Service. Unavailable for use.
LICK CREEK	2	COMMAND	CMD 2	COMMAND	170.4125N	131.8	165.9625N	131.8	A	LOCATED ON PINKHAM BUTTE LINKED TO CMD 3, 4 & 11
LICK CREEK	3	COMMAND	CMD 3	COMMAND	170.0250N	131.8	165.4500N	131.8	A	CLEARWATER LOOKOUT LINKED TO CMD 2, 4 & 11.
LICK CREEK	4	COMMAND	CMD 4	COMMAND	173.0375N	131.8	167.3250N	131.8	A	LOCATED NEAR WENATCHEE GS LINKED TO CMD 2, 3 & 11
LICK CREEK	5	TACTICAL	TAC 5	DIV D/H/T/W	168.0500N	131.8	168.0500N	131.8	A	
LICK CREEK	6	TACTICAL	TAC 6	UNASSIGNED	168.6000N	131.8	168.6000N	131.8	A	
LICK CREEK	7	TACTICAL	TAC 7	UNASSIGNED	166.7250N	131.8	166.7250N	131.8	A	
LICK CREEK	8	TACTICAL	TAC 8	UNASSIGNED	166.7750N	131.8	166.7750N	131.8	A	
LICK CREEK	9	TACTICAL	TAC 9	UNASSIGNED	168.2500N	131.8	168.2500N	131.8	A	
LICK CREEK	10	TACTICAL	TAC 10	UNASSIGNED	168.2000N	131.8	168.2000N	131.8	A	
LICK CREEK	11	COMMAND	CMD 11	COMMAND	172.5500N	131.8	169.5500N	131.8	A	5 MILES SW OF ANATONE LINKED TO CMD 2, 3 & 4
LICK CREEK	12	COMMAND	COTTWD	LOCAL RPTR	173.7750N	131.8	164.8250N	127.3	A	LOCATED 18 M SE OF POMEROY
LICK CREEK	13	AIR TO GROUND	VMED28	MED A/G	155.3400N		155.3400N		A	USE WITH AIR AMBULANCE
LICK CREEK	14	AIR TO GROUND	A/G PRI	A/G	169.2000N		169.2000N		A	
LICK CREEK	15	AIR TO GROUND		UNAVAILABLE					A	REASSIGNED TO GREEN RIDGE FIRE.
LICK CREEK	16	AIR GUARD	AIRGUARD	AIR GUARD	168.6250N		168.6250N	110.9	A	Emergency Aircraft Contact

**5. Special Instructions:**

**6. Prepared By:** (Communications Unit Leader) Name: JEFF KEENER Signature: 


**ICS 205** IAP Page Date/Time: 07/25/2021 2100

# INCIDENT RADIO COMMUNICATIONS PLAN (ICS 205)

Controlled Unclassified Information//Basic

<b>1. Incident Name:</b> GREEN RIDGE FIRE	<b>2. Date/Time Prepared:</b> Date: 07/25/2021 Time: 2100	<b>3. Operational Period:</b> DAY Date/Time From: 07/26/2021 0600 Date/Time To: 07/26/2021 2000 MON MON
--	---	--

4. Basic Radio Channel Use:															
Zone Group	Ch #	Function	Channel Name/Trunked Radio System Talkgroup	Assignment	RX Freq	RX Tone/NAC	TX Freq	TX Tone/NAC	Mode (A, D, or M)	Remarks					
GREENRI DGE	1	TACTICAL	BRII TAC 1	UNASSIGNED	168.0500N	151.4	168.0500N	151.4	A						
GREENRI DGE	2	TACTICAL	BRII TAC 2	DIV M	168.6000N	151.4	168.6000N	151.4	A						
GREENRI DGE	3	TACTICAL	BRII TAC 3	ROADS & DAYTON STAGING	166.7250N	151.4	166.7250N	151.4	A	USE ON 4620 ROAD. ANNOUNCE WHEN TRAVELING					
GREENRI DGE	4	TACTICAL	BRII TAC 4	DIV A/G	166.7750N	151.4	166.7750N	151.4	A						
GREENRI DGE	5	TACTICAL	BRII TAC 5	DIV K/P/S & STRUCTURE	168.2500N	151.4	168.2500N	151.4	A						
GREENRI DGE	6	TACTICAL	BRII TAC 6	FIRING GROUP	168.2000N	151.4	168.2000N	151.4	A						
GREENRI DGE	7	COMMAND	BRII CMD 7	COMMAND	170.0000N	151.4	166.6750N	151.4	A	LITTLE TURKEY TAIL LINKED TO CMD 8 & 9					
GREENRI DGE	8	COMMAND	BRII CMD 8	COMMAND	170.6875N	151.4	166.5750N	151.4	A	TALLOW FLATS LINKED TO CMD 7 & 9					
GREENRI DGE	9	COMMAND	BRII CMD 9	COMMAND	170.4250N	151.4	168.0750N	151.4	A	CHASE MTN LINKED TO CMD 7 & 8					
GREENRI DGE	10	COMMAND	BRII CMD 10	NOT IN SERVICE	172.0250N	151.4	162.1750N	151.4	A	NOT IN SERVICE					
GREENRI DGE	11	COMMAND	BRII CMD 11	NOT IN SERVICE	172.0750N	151.4	162.2000N	151.4	A	NOT IN SERVICE					
GREENRI DGE	12	AIR TO GROUND	VMED 28	MEDICAL A/G	155.3400N		155.3400N		A	A/G USE WITH AIR AMBULANCE					
GREENRI DGE	13	AIR TO GROUND	A/G LOGISTICS		167.0750N		167.0750N		A	SLING LOADS AND TROOP SHUTTLES					
GREENRI DGE	14	AIR TO GROUND	A/G PRIMARY		168.2750N		168.2750N		A						
GREENRI DGE	15	AIR TO GROUND	A/G SECONDARY		168.5250N		168.5250N		A						
GREENRI DGE	16	AIR GUARD	AIR GUARD		168.6250N		168.6250N	110.9	A	USE FOR AIRCRAFT EMERGENCY CONTACT					

<b>5. Special Instructions:</b>	
<b>6. Prepared By</b> (Communications Unit Leader)	Signature: 
ICS 205	Date/Time: 07/25/2021 2100

# INCIDENT RADIO COMMUNICATIONS PLAN (ICS 205)


Controlled Unclassified Information//Basic

<b>1. Incident Name:</b> LICK CREEK INITIAL ATTACK	<b>2. Date/Time Prepared:</b> Date: 07/25/2021 Time: 2100	<b>3. Operational Period:</b> Date/Time From: 07/26/2021 0600 Date/Time To: 07/26/2021 2000 MON MON
---	---	--

4. Basic Radio Channel Use:															
Zone Group	Ch #	Function	Channel Name/Trunked Radio System Talkgroup	Assignment	RX Freq	RX Tone/NAC	TX Freq	TX Tone/NAC	Mode (A, D, or M)	Remarks					
IA	1	COMMAND	ST ASOTIN	LOCAL RPTR	159.4200N	D365	151.2950N	D365	A	6 MILES W OF ANATONE					
IA	2	COMMAND	COTTNWD	LOCAL RPTR	173.7750N	131.8	164.8250N	127.3	A	18 MILES SE OF POMEROY					
IA	3	COMMAND	SADDLE	LOCAL RPTR	173.7750N	131.8	164.8250N	146.2	A	29 MILES SE OF POMEROY					
IA	4	COMMAND	OREGON	LOCAL RPTR	173.7750N	131.8	164.8250N	167.9	A	25 MILES S OF POMEROY					
IA	5	COMMAND	DIAMOND	LOCAL RPTR	173.7750N	131.8	164.8250N	151.4	A						
IA	6	TACTICAL	DNR COM	TACTICAL	151.4150N	103.5	151.4150N	103.5	A						
IA	7	TACTICAL	DNR TAC1	TACTICAL	151.3100N	103.5	151.3100N	103.5	A						
IA	8	TACTICAL	DNR TAC2	TACTICAL	151.3400N	103.5	151.3400N	103.5	A						
IA	9	TACTICAL	DNR TAC3	TACTICAL	151.3500N	103.5	151.3500N	103.5	A						
IA	10	TACTICAL	REDNET	TACTICAL	153.8300N		153.8300N		A						
IA	11	TACTICAL	UMF-TAC	TACTICAL	168.2375N	131.8	168.2375N	131.8	A						
IA	12	AIR TO GROUND	DNR A/G 1	LOCAL A/G	159.2700N	103.5	159.2700N	103.5	A						
IA	13	AIR TO GROUND	A/G 9	LOCAL A/G	166.9125N		166.9125N		A						
IA	14	AIR TO GROUND	A/G 44	LOCAL A/G	167.6250N		167.6250N		A						
IA	15	AIR TO GROUND	VMED28	MEDICAL A/G	155.3400N		155.3400N		A						
IA	16	AIR GUARD	AIR GUARD	AIR GUARD	168.6250N		168.6250N		A	Emergency Aircraft Contact					

**5. Special Instructions:**

---

**6. Prepared By:** (Communications Unit Leader)  
Name: JEFF KEENER  
Signature: 

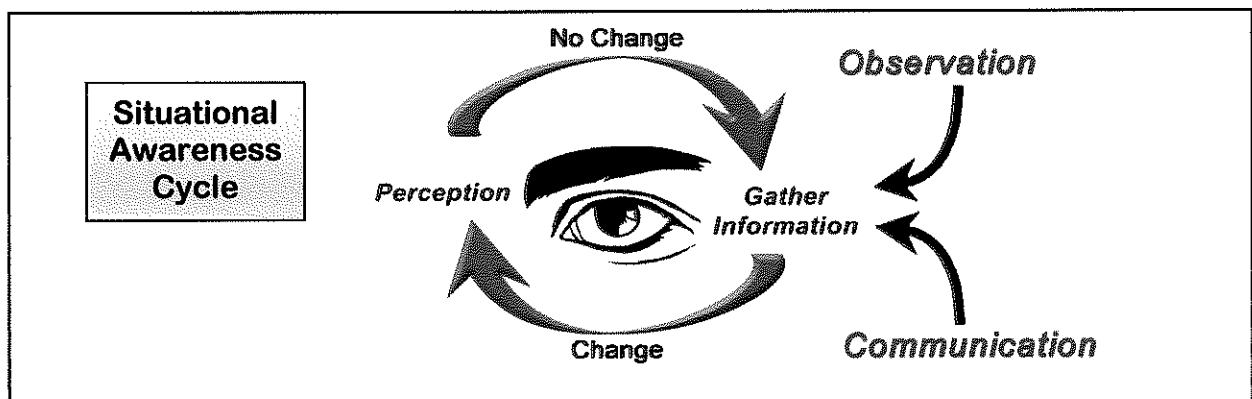
**ICS 205**  
IAP Page: \_\_\_\_\_  
Date/Time: 07/25/2021 2100

# Lick Creek/Green Ridge Fire Safety Message

## *Situational Awareness*

For Operations: July 26, 2021

- ❖ The cornerstone of good decision making is good situational awareness. Leaders can increase their decision space by attaining and maintaining good situational awareness. **Decision space** is simply the amount of time to consider options before reaching a decision point.
- ❖ Situational awareness is depicted as a cycle because the situation and people's perceptions are constantly changing. Everyone starts with an initial perception of any given situation and then continuously updates it with new information. People gather information through both **observation**, which includes input from the senses, and **communication**, which includes face-to-face conversation, written communication, and radio or telephone exchanges.
- ❖ Simply paying attention is an important part of maintaining good situational awareness, but even more important is determining what to pay attention to. All perceptions are subject to filtering and focusing: people constantly filter information and shift focus.
- ❖ Those with more experience in an environment often can more easily filter out distractions and unimportant details and focus on the most important information.



**1\***

*Omnis Cedo Domus*

**Make it a Safe Day, from your Safety Team:**

Laura Livingston, Jen Rabuck,  
Tim Benedict

# Logistics

## ICP

Supply      0530 to 1800 Ordering    0600 to 0900	<u>Showers</u> 0500 – 1200
<u>Food</u> Kitchen coffee 0500-0900 (no self-serve) Breakfast 0530 – 0900 Lunches at reefer near supply 0530 to 0900	<u>Ground Support</u> 0600 to 2200
<u>Communications</u> 24 hours	<u>Weed Wash</u> 0600-1200
<u>Medical</u> Office 0530 – 2200 Nighttime contact Communications	

## Tucannon Spike Camp

<u>Meals</u> Breakfast 0500-0900 Dinner - 1900	<u>Shower Hours</u> 0500-1200    1400-2200
	<u>Ekler Shower Hours</u> 0530-1200    1400-2200

## Green Ridge Fuel

7/26 Morning – Tucannon 0600 - 1000      7/26 Evening – Dayton 1700 - 2200  
 7/27 Morning – Dayton 0530 - 1000        7/27 Evening – Tucannon 1700 – 2100



# CHECK-IN PROCESS - ALL RESOURCES

## 3 Steps to a Successful Check-in

1. SCAN THE FOLLOWING QR CODE.



For GACC, select Northwest. Then select the incident that is on your resource order, either OR-UMF-000658 Lick Creek or OR-UMF000659 Green Ridge. Complete and submit the rest of the check-in form.

2. EMAIL RESOURCE ORDER, RED CARDS & MANIFEST (IF APPLICABLE) TO:

[2021.lick.checkin@firenet.gov](mailto:2021.lick.checkin@firenet.gov)



If you have check-in questions, contact the Check-In Recorder at 971-713-0379.

3. TO COMPLETE CHECK-IN WITH FINANCE, SEE DOCUMENTS NEEDED TO SEND TO FINANCE ON THE NEXT PAGE.



Thank You from PNW Team 3!!!



## Lick Creek / Green Ridge Virtual Timekeeping Finance Message



<b>Fire Name:</b> Lick Creek	<b>Fire Name:</b> Dry Gulch	<b>Fire Name:</b> Green Ridge
<b>Fire Number:</b> OR-UMF-000658	<b>Fire Number:</b> WA-SES-020655	<b>Fire Number:</b> OR-UMF-000659
<b>Accounting Code:</b> P6N47M (0614) 221 – LAJ	<b>Accounting Code:</b> PNN45S (1522) 221 – LAG	<b>Accounting Code:</b> P6N5AV (0614) 221 – LSL
Email: <a href="mailto:2021.lick.finance@firenet.gov">2021.lick.finance@firenet.gov</a>		<a href="mailto:2021.greenridge.finance@firenet.gov">2021.greenridge.finance@firenet.gov</a>
<b>Finance Phone #'s: (971) 245-0248 or (971) 727-7461</b>		

### Finance Documents Needed upon “Check In” (If Not Already Submitted):

<b>Please email these documents or scan the QR Code below, attach &amp; submit.</b>			
<b>Agency Equipment/ Crews:</b> <ul style="list-style-type: none"><li>• Manifest - showing employment type (GS or WG) or AD rates if applicable</li></ul>	<b>Overhead:</b> <ul style="list-style-type: none"><li>• AD/Casual Hire Form</li><li>• If regular Agency please ensure “GS” or “WG” is written on your first CTR</li></ul>	<b>Contract Equipment/ Contract Crews:</b> <ul style="list-style-type: none"><li>• Agreement</li><li>• Manifest</li><li>• Resource Order</li><li>• Inspections</li></ul>	<b>Cooperator:</b> <ul style="list-style-type: none"><li>• Cooperative Agreement</li><li>• Resource Order</li></ul>

### Please submit your CTR/Shift Tickets using the QR code or email address below:

Don't Forget to put your RO # on your CTR/Shift Ticket – Thank You

<b>Lick Creek/Dry Gulch Finance Email:</b> <a href="mailto:2021.lick.finance@firenet.gov">2021.lick.finance@firenet.gov</a>	<b>Green Ridge Finance Email:</b> <a href="mailto:2021.greenridge.finance@firenet.gov">2021.greenridge.finance@firenet.gov</a>
	
<b>Include the Word “Time” in the Subject Line of the Email</b>	

Need a fillable Shift Ticket or CTR? Email us and ask for one!

# LICK CREEK DEMOB INSTRUCTIONS

## Demob steps for all resources (must be done in order):

1. All line resources must complete a weed wash. While at weed wash see the **mechanic** to check out with Ground Support.
2. Turn in radios to the **Communications Unit**. Turn in checked out items to the **Supply Unit**.
3. Call **Demob Unit @ 971-245-0255** and provide travel information.
4. **Stage at the front entrance to the school**. **Finance** will call you to arrange completion of financial documents. After you are done you may start your travel.

# GREEN RIDGE DEMOB INSTRUCTIONS

## Demob steps for resources driving west:

1. Proceed to **Dayton High School**, 614 S. 3<sup>rd</sup> Street, Dayton, WA.
2. Contact the Base Camp Manager, Mechanic, or Finance to return radios and supplies.
3. Close out your **finance** paperwork at the Dayton High School.
4. Call **Demob Unit @ 971-245-0255** and provide travel information.

## Demob steps for resource driving east:

1. Proceed to the **Lick Creek ICP** at Lincoln Middle School, 1945 4<sup>th</sup> Ave., Clarkston, WA.
2. Turn in radios to the **Communications Unit**. Turn in checked out items to the **Supply Unit**.
3. Call **Demob Unit @ 971-245-0255** and provide travel information.
4. **Stage at the front entrance to the school**. **Finance** will call you to arrange completion of financial documents. After you are done you may start your travel.

7/26/2021

Lick Creek Fire Tentative Demob List

**EQUIPMENT**

E-80	(POT2)	HWWT
E-16	(SHW)	DEWSNUP FIRE SUPPORT UNIT 3
E-18	(GWT2)	RAHN SANITARY SERVICE

**OVERHEAD**

O-45	(EMPF)	JESSICA HANNA
O-47	(EMTF)	FORREST DEAK
O-73	(IMET)	STEPHEN BODNAR
O-97	(HEQB)	CHANCE APPLEFORD
O-99	(AREP)	KEVIN LARKIN
O-158	(SITL)	JON HANKE
O-134	(DIVS)	JENNY MARTIN
O-127	(PIOF)	SARAH FELIX
O-24	(SOFR)	RYAN GRANT
O-147	(COMP)	PEARL COWAN

Green Ridge Fire Tentative Demob List

**EQUIPMENT**

E-46	(ENG6)	ENGINE - 3647
------	--------	---------------

**OVERHEAD**

O-67	(EQPM)	JON RUNNELS
O-69	(AADM)	JAMES ABBAS

Dry Gulch Fire Tentative Demob List

**EQUIPMENT**

E-88	(FEL2)	HENDERSON LOGGING
E-33	(ENG6)	STEVE WILSON S&L
E-37	(ENG6)	LATE SUMMERS WILDFIRE
E-31	(ENG6)	SCHOLL FIRE AND FUELS
E-36	(ENG5)	LATE SUMMERS WILDFIRE
E-91	(LOWB)	HENDERSON LOGGING
E-92	(LOWB)	HENDERSON LOGGING
E-85	(FEL2)	HENDERSON LOGGING
E-87	(EXCA)	HENDERSON LOGGING
E-30	(ENG4)	SCHOLL FIRE AND FUELS

**OVERHEAD**

O-54	(RES)	THURSTON COUNT REMS
O-51	(TFLD)	BRIAN BRADBURY
O-50	(TFLD)	WAYCE SALUSKIN
O-69	(FMOD)	SWEDBERG CONTRACTING
O-70	(FMOD)	SWEDBERG CONTRACTING
O-33	(EMTF)	BRANDY CUSICK

7/27/2021

Lick Creek Fire Tentative Demob List

**EQUIPMENT**

E-57	(MAST)	EAGLE CAP FOREST
E-68	(ENG5)	WA-DNR E-4502
E-37	(CSU)	ABLAZE COMMUNICATIONS

**OVERHEAD**

O-128	(SOF1)	JENNIFER RABUCK
O-94	(EQTR)	LYNNE HANZAWA
O-53	(BCMG)	CHERIE PLOURDE
O-110	(DIVS)	LUIS GOMEZ
O-123	(DIVS)	DEREK DIETZ
O-133	(RESL)	JOHN DONAHUE
O-122	(TNSP)	DAN FOSTER
O-181	(GISS)	KEVIN GREEN
O-111	(GISS)	RUSSELL SLATTON

Green Ridge Fire Tentative Demob List

**CREW**

C-20	(HC2)	OC FORESTRY
C-22	(HC2)	MOSQUEDA REFORESTATION
C-21	(HC2)	3B'S FORESTRY

**EQUIPMENT**

E-23	(HNDW)	XTREME - HANDWASHING STATION
E-26	(PU)	KL FARMS
E-43	(AMBU)	AMBULANCE T2

**OVERHEAD**

O-71	(COML)	BRANDON MCKINNEY
O-51	(BCMG)	CHERIE PLOURDE


Dry Gulch Fire Tentative Demob List

**OVERHEAD**

O-58	(EMPF)	ADAM WHITE
O-17	(TFLD)	DAMON LANGE

# PHONE LIST

Incident Commander	Randy Johnson	509-481-8970
Public Information		509-780-6238
Liaison	Bob Bell	530-604-6064
Liaison	Dan Foster	509-237-4372
Health Liaison	Bill Gonzales	206-718-0358
Human Resources	Mary Rourke	509-207-9345
Operations	Hans Redinger OSC1	425-290-2345
Air Operations	Adam Kahler AOBD(T)	541-419-5369
Walla Walla Helibase	Jake Hardt HEBM(T)	509-690-3361
Logistic Section Chief	Kelly Jennings LSC1	509-993-9179
Communications		971-727-7965
Medical		206-498-8041
Ordering	Holly Avery	530-905-0525
Supply		541-405-6787
Planning Section		206-735-8736
Situation Unit	Chris Buhrig SITL	541-848-7927
Check-In		971-713-0379
Demob		971-245-0255
IMET	Steve Bodnar	405-203-9850
Finance Section		971-245-0248
		971-727-7461



## Human Resource Message

### Lick Creek / Green Ridge Fire 7/26/2021

#### Transition Time Again

One team is leaving, another is coming in. One ICP is closing another is opening. Remember that the transition is a watch-out situation for relationships and communication as well as safety. You may be working with someone new, someone with a different communication style, make sure you understand what is being asked of you and make sure you are understood by others.

Also, remember that we are always in the public eye and everything that we do is observed. In addition to paying attention to the speed on road, please pay attention to what you are saying and doing because you are **heroes** to the public. Remember one off colored joke while getting fuel, or rude behavior at the grocer can erase all the good will of the local folks. Be considerate.

I have enjoyed working with you all on the various fires. I will time out with the team and be leaving. But fear not! I leave you in good hands. HRS Bill Otani will be here @ 503-705-5980.

Due to your efforts and great attitudes HR issues have been limited.  
SO...



*thank you!*

HR Mary, 509 207-9345  
Room 25, ICP

## **Health Message**

### **Stay healthy—Stay working**

#### **◆ Please Wear your mask**

- ◆ Whenever you are inside and can not socially distance
  - ◆ During briefings
  - ◆ During breakouts
- ◆ Anytime you have someone working closely that is not in your module of one.
  - ◆ When going through the food line.
- ◆ Any time you are not feeling well please contact medical
  - ◆ Consider when dealing with the public

**Your health is important and we want you to stay healthy  
for what will be a long fire season!!!**

**Thank you for all you are doing!!!**

If you have any questions or concerns contact the



**Health Liaison 206-718-0358**







Incident/Project Name		1. Operational Period				
<b>Lick Creek Fire / Green Ridge</b>		Date/Time <b>July 26, 2021 0600-2000</b>				
2. Ground Ambulance Services						
Name	Complete Address	Phone Contact	ALS (ADVANCED LIFE SUPPORT)	BLS (BASIC LIFE SUPPORT)		
Asotin County Fire District #1		Dial 9-1-1 509-758-2331	Yes			
Columbia FD #3	111 Patit Road Dayton, WA	9-1-1		Advance		
Lewiston Fire Department		Dial 9-1-1	YES			
3. Air Ambulance Services						
Name	Phone / Air to Ground	Capability				
Lifeflight - Lewiston	Call 9-1-1 1-800-232-0911	Rotor- NO HOIST CAPABILITIES				
Lifeflight - Walla Walla	9-1-1 or 1-800-232-0911	Rotor - NO HOIST CAPABILITIES				
Short Haul- Walla Walla	Contact Air Ops	Short haul capable				
Short Haul - McCall	Contact Air Ops	Short haul capable				
4. Hospitals						
Name Complete Address	GPS Datum - WGS 84 DD° MM.MMM' N - Lat DD° MM.MMM' W - Long	Travel Times AIR GRND		Phone	Helipad Yes/No	Level of Care
<b>St. Joseph Regional</b> 415 6 <sup>th</sup> Street Lewiston, ID	LAT: 46° 25.000' N LONG: 117° 01.460 W VHF: N/A	5 min	13 min	208-799-5799	Yes Rooftop	Level II Cardiac Level II CVA Level III Trauma
<b>Tri State Memorial</b> 1221 Highland Ave Clarkston, WA	LAT: 46° 24.125' N LONG: 117° 03.330' W VHF: N/A	5 min	5 min	509-758-4665	Yes Ground Pad	Level II Cardiac Level II CVA Level IV Trauma
<b>Dayton Memorial</b> 1012 S. Third Street Dayton, WA	LAT: 46° 18.749' N LONG: 117° 58.170' W VHF: N/A	5 min	1 Hr	509-382-9351 (ER)	Yes Ground Pad	Level V Trauma
<b>Walla Walla Providence Medical Center</b> 401 W. Poplar Walla Walla, WA 99362	LAT: 46° 18.749' N LONG: 117° 58.170' W VHF: N/A	10 Min	45 min	509-529-7608	Yes Ground Pad	Level I Cardiac Level II CVA Level III Trauma
<b>Legacy Emanuel</b> Portland, OR	LAT: 45° 32.668' N LONG: 122° 40.293' W VHF: N/A	2.5 Hrs	5 Hrs	503-413-2200	Yes Ground Pad	Level I Trauma/Burn Center
<p>In the event of a medical emergency Contact the Communication Unit and utilize the Medical Incident Report (found on page 118 in the IRPG or the last page of the IAP) to provide information to communications.</p> <p>Local Medical helicopter use air to ground Channel 13 VMED 28</p> <p>Out of area short haul expect an 1 ½ hour response time</p> <p>If an emergency occurs in ICP Please contact Communications at 971-727-7965</p>						
Lick Creek Division D/H/T/W	EMS Responders & Capability	<b>Medic 5</b> Joel Augustin EMTF <b>Medic 13</b> Adalberto Campo EMTF <b>Ambulance 5</b> King EMPF, Singhose EMTF, <b>Ambulance 6</b> Gomes EMPF, Hicks EMTF <b>RAT 1</b> Howell, DeRienzo				
	Medical Emergency Channel:	Command / 911				
	ETA for Ambulance to Scene:	ALL TIMES ARE APPROXIMATE				
	Air:	5 mins				
	Ground:	15 mins				
Approved Helispot:	<b>H11 46° 12.160 / -177° 29.680    H10 46° 07.930 / -117° 24.470</b> <b>H71 46° 12.160 / -117° 34.550    H19 46° 09.210 / -177° 30.910</b> <b>H16 46° 08.250 / -117° 30.910    H16 46° 06.980 / -177° 28.590</b>					

Green Ridge Division A / G	Emergency Responders & Capability	<b>Medic 11</b> Eric Waggoner EMPF (assigned to MRB) <b>Medic 18</b> Adam White EMPF, <b>Medic 23 with UTV</b> , Fischer EMPF, Forsythe EMTF <b>Medic 24</b> Daniel Solomon EMTF <b>Ambulance 4</b> Day EMPF, Dulin EMTF <b>REMS 2</b> Cox, Holt * Dean, Henkle (*EMPF) <b>REMS 10</b> Mack *, Barth, McDonald, Wasaleski (*EMPF)
	Medical Emergency Channel	Command/911
	ETA for Ambulance to Scene:	ALL TIMES ARE APPROXIMATE
	Air:	10 mins
	Ground:	15mins
	Approved Helispot:	<b>H1, H2, H54, H40, H8, H25, H26, H29</b>
Green Ridge Division K / P / S	Emergency Responders & Capability	<b>Medic 7</b> , Steve Keffer EMPF <b>Medic 10</b> Elias Soto EMPF <b>Medic 25</b> Travis Doggett EMPF <b>Ambulance 2</b> , Rice EMPF, Pompeo EMTF <b>REMS 1</b> , Tyler, Hoover, Cooper, Chaffer* *EMPF
	Medical Emergency Channel	Command/911
	ETA for Ambulance to Scene:	ALL TIMES ARE APPROXIMATE
	Air	10 mins
	Ground	15mins
	Approved Helispot:	<b>H32, H34, H35, H37, H39, H40</b>
Green Ridge Division M	Emergency Responders & Capability	<b>Medic 22</b> Benjamin Flores EMPF <b>Ambulance 3</b> Bullman EMPF, Villasista EMTF
	Medical Emergency Channel	Command/911
	ETA for Ambulance to Scene:	ALL TIMES ARE APPROXIMATE
	Air	10 mins
	Ground	15mins
	Approved Helispot:	<b>H33, H36, H38</b>
Green Ridge Firing	Emergency Responders & Capability	<b>Medic 3</b> Daniel Chandler EMPF
	Medical Emergency Channel	Command/911
	ETA for Ambulance to Scene:	ALL TIMES ARE APPROXIMATE
	Air	10 mins
	Ground	15 mins
	Helispot	
Green Ridge Structure	Emergency Responders & Capability	<b>Medic 15</b> Forrest Deak EMTF
	Medical Emergency Channel	Command/911
	ETA for Ambulance to Scene:	ALL TIMES ARE APPROXIMATE
	Air	10 mins
	Ground	15 mins
	Helispot	
5. Date: 7/25/2021	6. Prepared By (MEDL) Jeff Reid 	7. Reviewed By (Safety Officer) Laura Livingston 

# MEDICAL PLAN (ICS 206 WF)

Controlled Unclassified Information//Basic

## Incident Report

**FOR A NON-EMERGENCY INCIDENT, WORK THROUGH CHAIN OF COMMAND TO REPORT AND TRANSPORT INJURED PERSONNEL AS NECESSARY.**

**FOR A MEDICAL EMERGENCY: IDENTIFY ON SCENE INCIDENT COMMANDER BY NAME AND POSITION AND ANNOUNCE "MEDICAL EMERGENCY" TO INITIATE RESPONSE FROM IMT COMMUNICATIONS/DISPATCH.**

*Ex: Sprains, strains, minor heat-related illness.*

**Use the following items to communicate situation to communications/dispatch.**

**1. CONTACT COMMUNICATIONS / DISPATCH (Verify correct frequency prior to starting report)**

*Ex: "Communications, Div. Alpha. Stand-by for Emergency Traffic."*

**2. INCIDENT STATUS: Provide incident summary (including number of patients) and command structure.**

*Ex: "Communications, I have a Red priority patient, unconscious, struck by a falling tree. Requesting air ambulance to Forest Road 1 at (Lat./Long.) This will be the TroutMeadow Medical, IC is TFLD Jones. EMT Smith is providing medical care."*

Severity of Emergency / Transport Priority	<input type="checkbox"/> <b>RED / PRIORITY 1 Life or limb threatening injury or illness. Evacuation need is IMMEDIATE</b> <i>Ex: Unconscious, difficulty breathing, bleeding severely, 2° - 3° burns more than 4 palm sizes, heat stroke, disoriented.</i> <input type="checkbox"/> <b>YELLOW / PRIORITY 2 Serious Injury or illness. Evacuation may be DELAYED if necessary.</b> <i>Ex: Significant trauma, unable to walk, 2° - 3° burns not more than 1-3 palm sizes.</i> <input type="checkbox"/> <b>GREEN / PRIORITY 3 Minor Injury or illness. Non-Emergency transport</b> <i>Ex: Sprains, strains, minor heat-related illness.</i>	
Nature of Injury or Illness & Mechanism of Injury		Brief Summary of Injury or Illness <i>(Ex: Unconscious, Struck by Falling Tree)</i>
Transport Request		Air Ambulance / Short Haul/HoistGround Ambulance / Other
Patient Location		Descriptive Location & Lat. / Long. (WGS84)
Incident Name		Geographic Name+ "Medical" <i>(Ex: Trout Meadow Medical)</i>
On-Scene Incident Commander		Name of on-scene IC of Incident within an Incident <i>(Ex: TFLD Jones)</i>
Patient Care		Name of Care Provider <i>(Ex: EMT Smith)</i>

**3. INITIAL PATIENT ASSESSMENT: Complete this section for each patient as applicable (start with the most severe patient)**

Patient Assessment: See IRPG page 106

Treatment:

**4. TRANSPORT PLAN:**

Evacuation Location (if different): (Descriptive Location (drop point, intersection, etc.) or Lat. / Long.) Patient's ETA to Evacuation Location:

Helispot / Extraction Site Size and Hazards:

**5. ADDITIONAL RESOURCES / EQUIPMENT NEEDS:**

*Example: Paramedic/EMT, Crews, Immobilization Devices, AED, Oxygen, Trauma Bag, IV/Fluid(s), Splints, Rope rescue, Wheeled litter, HAZMAT, Extrication*

**6. COMMUNICATIONS: Identify State Air/Ground EMS Frequencies and Hospital Contacts as applicable**

Function	Channel Name/Number	Receive (RX)	Tone/NAC *	Transmit (TX)	Tone/C *
COMMAND					
AIR-TO-GRND					
TACTICAL					

**7. CONTINGENCY: Considerations: If primary options fail, what actions can be implemented in conjunction with primary evacuation method? Be thinking ahead.**

**8. ADDITIONAL INFORMATION: Updates/Changes, etc.**

**REMEMBER:** Confirm ETA's of resources ordered. Act according to your level of training. Be Alert. Keep Calm. Think Clearly. Act Decisively.