

Wednesday

INCIDENT ACTION PLAN

LICK CREEK/GREEN RIDGE INCIDENT

OR-UMF-000658 (Lick Creek)

OR-UMF-000659 (Green Ridge)

WA-SES-020655 (Dry Gulch)



Maps, IAP, Virtual Briefing



OPERATIONAL PERIOD

7/28/2021 0600
to
7/28/2021 2000

Health Screening



INCIDENT OBJECTIVES (ICS 202)

1. Incident Name: LICK CREEK/GREEN RIDGE	2. Operational Period:	Date From: 7/28/2021 Time From: 0600	Date To: 7/28/2021 Time To: 2000
--	-------------------------------	---	-------------------------------------

3. Objective(s):

Strategic Objectives:

- Provide for the safety of fire fighters and the public through utilization of strategic and deliberate risk assessment processes. Ensure incident within an incident protocols are established
- Develop and implement operational objectives based on identified values at risk and highest probability of success limiting fire spread
- Follow established guidelines and mitigations regarding COVID and other infectious diseases
- Enhance relationships through timely communication and active involvement with the public, stakeholders, and cooperators
- Coordinate with the READ's to ensure natural and historical values are protected to the degree necessary
- Maintain fiscal responsibility keeping cost commensurate with the values at risk
- Provide initial attack response to new fire starts within the TFR boundary. Assist with initial attack efforts outside the boundary as requested

Lick Creek Operational Objective:

- Keep fire within its currently identified perimeter

Green Ridge Operational Objective:

- Keep fire north of Godman Guard Station and 4608 Road system and protect Little Turkey Tail Recreation residences
- Keep fire east of FS road 64 to protect private property, structures, and recreation sites
- Keep fire south of the PANJAB Trailhead to PANJAB Campground to the 4022 Road towards Clear Water
- Keep fire west of NF 40 Road. Minimize suppression impacts in the Wenaha-Tucannon Wilderness using natural containment features as practical

COVID Mitigations:

- All persons must wear a mask indoors and outdoors when physical distancing cannot be maintained
- Maintain a module as one, wash your hands and sanitize surfaces

5. Site Safety Plan Required? Yes No

Approved Site Safety Plan(s) Located at:


6. Incident Action Plan

<input checked="" type="checkbox"/> ICS 203	<input type="checkbox"/> ICS 215A	<input type="checkbox"/> ICS 205 A	<input type="checkbox"/>
<input checked="" type="checkbox"/> ICS 204	<input checked="" type="checkbox"/> ICS 220	<input type="checkbox"/> Training Message	<input type="checkbox"/>
<input checked="" type="checkbox"/> ICS 205	<input type="checkbox"/> Facility Maps	<input type="checkbox"/> Travel Map	<input type="checkbox"/>
<input checked="" type="checkbox"/> ICS 206	<input checked="" type="checkbox"/> Weather Forecast	<input checked="" type="checkbox"/> Demob Plan	<input type="checkbox"/> County Health Message
<input checked="" type="checkbox"/> ICS 208	<input checked="" type="checkbox"/> Fire Behavior	<input checked="" type="checkbox"/> Finance Message	<input checked="" type="checkbox"/> ICS 214

7. Prepared By: Greg White	Position/Title: PSC(T)	Signature:
8. Approved by Incident Commander:	Mike Nobles, James Aragon(Signature:

ICS 202

ORGANIZATION ASSIGNMENT LIST (ICS 203)

1. Incident Name: LICK CREEK/GREEN RIDGE		2. Operational Period: Date From: 7/28/2021 Time From: 0600		Date To: 7/28/2021 Time To: 2000	
3. Incident Commander(s) and Command Staff:			7. Operation Section:		
IC/UC's	Mike Nobles, James Aragon(T)		Operations	John Owings, Michael Page(T)	
Deputy	Alan Taylor		Planning Ops	Jim Snow	
Safety Officer	Mark Helm, Mike Seymour(T)				
Information Officer	Seneca Smith, Alex Olow, DeLyn Sieliet(T), Stephanie Bishop(T)(V)				
Liaison Officer	Allen Johnson, Don Smith(T)		Branch	GREEN RIDGE	
4. Agency/Organization Representatives:			Division/Group	A/G	Kevin Labella, Ross Fielder(T)
Agency/Organization	Name		Division/Group	K	Kristian Litz
USFS AADM	Ed Guzman		Division/Group	M	Andres Juarez
USFS AREP	Bob Foxworth, Susan Piper		Division/Group	P/S	Nathan Leatherman
WA DNR	Wyatt Leighton, Tom Schoenfelder		Division/Group	FIRING GROUP	Jason Flores, Andy Wordin(T)
Asotin Co Fire Dist 1	Noel Hardin		Branch	LICK	Robert Szczepanek
Columbia Co Fire 3	Jeromy Phinney		Division/Group		
Garfield Co Fire Dist 1	James Cleveland		Division/Group		
WFS	Devin McCosh		Division/Group		
WDFW - LEO	Paul Mosman		Division/Group		
			Division/Group		
			Branch	CONTINGENCY	AI Ward, Greg Overacker
			Division/Group		
			Division/Group		
			Division/Group		
5. Planning Section:			Division/Group		
Chief	Steve Anderson, Greg White(T)		Division/Group		
Deputy	Ken Bates		Branch		
Resource Unit	Josh Clark, Mike Yeun(T)		Division/Group		
Situation Unit	John Hamer, John Hunter, Ray Rook(T)		Division/Group		
Demobilization Unit	George Steiner, Jan Grisdale		Division/Group		
Documentation Unit	Joey Kosiorowski(V)		Division/Group		
GISS	Rene Gonzalez		Division/Group		
FBAN	Dan O'Connor		Branch		
IMET	Mary Wister		Division/Group		
Human Resources	Bill Otani		Division/Group		
Air Resources Advisor	Katy Warner		Division/Group		
Lead READ	Will Marquardt		Division/Group		
			Division/Group		
	Air Operations Branch			Director:	JoAnn Overacker
	Air Support Group Supervisor			Kyle Johnson(T)	
	Air Tactical Group Supervisor			Kevin King, Mike Stout	
	Helibase Manager			Isiah Jiminez, Austin McDonald(T)	
6. Logistics Section					
Chief	Scott Ashbach				
Supply Unit	Ruben Lopez(T)		8. Finance/Administration Section:		
Facilities Unit	Art Curley, Richard Wiegand(T), Wendell Simmons(T)		Chief	Lisa Wilson	
Ground Support Unit	Mark Bagley		Time Unit	Rebecca Lang(T)	
Communications Unit	Mike Greene		Cost Unit	Stacey Popovich(T)	
Medical Unit	Gena Fowlkes		Comp/Claims Unit	Pearl Cowan(V)	
ITSS	Brett Davidson		PTRC	Katie Fiely(T)	
			EQTR	Mary Flanary(T)	
Prepared By: Name: Greg White		Position/Title: PSC(T)		Signature: 	
ICS 203		Date/Time: 7/27/2021 2300 hours			



Lick Creek / Green Ridge Weather Forecast



FORECAST NO: 17
FORECAST FOR: Wednesday Day Shift
SHIFT DATE: 07/28/2021
DATE AND TIME ISSUED: 07/27/2021 at 2000

NAME OF FIRE: Lick Creek/Green Ridge
UNIT: OR-UMF
SIGNED: *Mary Wister* - Incident Meteorologist
541-377-9905 (cell) / mary.wister@noaa.gov

...A Chance of Showers and Thunderstorms Today ...
...Gusty and erratic winds always possible with nearby thunderstorms...

WEATHER DISCUSSION: The atmosphere remains unstable, and isolated showers and thunderstorms will develop over southeast Washington this morning. Precipitation is expected to taper off this afternoon as drier and slightly more stable air returns. It will be warmer today with lower humidity and less wind. Expect much warmer conditions with low humidity Thursday through Saturday.

TODAY:

WEATHER: Mostly cloudy. A chance of showers or thunderstorms in the morning. A slight chance of showers and thunderstorms in the afternoon.

MAXIMUM TEMPERATURE: 74-77° above 5000 feet. 85-89° valley bottoms along Turkey-Panjab creeks.

MINIMUM RELATIVE HUMIDITY: 26-30% above 5000 feet. 19-24% valley bottoms.

20-FOOT RIDGETOP WINDS: South 3 to 5 mph becoming Northwest 5 to 10 mph gusting to 15 mph after 1200 PDT.

GREEN RIDGE CREEKS: Upslope/up-creek: 3 to 8 mph. Erratic wind gusts around 12 mph possible in the afternoon.

CHANCE OF WETTING RAIN ($\geq 0.10''$): 20%

LIGHTNING ACTIVITY LEVEL: 2, mainly in the morning.

HAINES INDEX: 4 (Low)

INVERSIONS/STABILITY: Unstable in the morning. Weak mid-level inversion in the afternoon.

TONIGHT:

WEATHER: Becoming partly cloudy. A slight chance of an overnight shower or thunderstorm.

MINIMUM TEMPERATURE: 65-69° above 5000 feet. 50-54° along Turkey and Panjab Creeks

MAXIMUM RELATIVE HUMIDITY: 32-38% ridgetops. 70-75% creek bottoms.

20-FOOT RIDGETOP WINDS: Winds becoming southwest 5 to 10 mph. Drainage winds in the lower creeks 0 to 3 mph.

CHANCE OF WETTING RAIN ($\geq 0.10''$): 10%

LIGHTNING ACTIVITY LEVEL: 1..possibly 2.

HAINES INDEX: 4 (Low)

INVERSIONS/STABILITY: Weak low and mid-level inversions.

THURSDAY:

WEATHER: Partly cloudy. A slight chance of showers or thunderstorms, mainly late afternoon.

MAXIMUM TEMPERATURE: 79-82° above 5000 feet. 88-93° valley bottoms along Turkey-Panjab creeks.

MINIMUM RELATIVE HUMIDITY: 20-25% above 5000 feet. 17-20% valley bottoms.

20-FOOT RIDGETOP WINDS:

Variable 2 to 5 mph in the morning, becoming north-northwest 5 to 10 mph with gusts to 15 mph.

GREEN RIDGE CREEKS: Upslope/up-creek: 3 to 8 mph. Erratic wind gusts around 12 mph possible in the afternoon.


CHANCE OF WETTING RAIN ($\geq 0.10''$): 10%

LIGHTNING ACTIVITY LEVEL: 1...possibly 2.

HAINES INDEX: 4 (Low)

INVERSIONS/STABILITY: Unstable after mid-morning inversion breaks.

FIRE BEHAVIOR FORECAST

FORECAST NUMBER: 2	TYPE OF FIRE: Vegetation
FIRE NAME: Lick Creek-Green Ridge Fires	OPERATIONAL PERIOD: Jul 28, 2021
DATE ISSUED: July 27, 2021	TIME ISSUED: 1930
UNIT: WA-Umatilla National Forest	SIGNED: Dan O'Connor  Fire Behavior Analyst (FBAN)

WEATHER SUMMARY: See detailed Fire Weather Forecast in IAP

FUELS:

Fire areas include a range of conifer systems, from higher elevation Sub Alpine Fir and Engelmann Spruce, to Doug-Fir, Grand Fir and Lodgepole Pine under 5000', and Ponderosa Pine in the lower elevations of the Forest. Outside of the 2006 Columbia Complex and the 2015 Grizzly Complex, all forested areas have extensive dead and down and ladder fuels that will work together to elevate fire into the crowns and generate short range spotting.

The area is currently classified as 'Exceptional' drought by the US Drought Monitor, with Energy Release Components currently setting daily record highs, and approaching all time high levels. You may see some resistance to spread in brush and re-prod areas, but these veg structures are losing moisture daily. Heavy dead and down fuels will likely burn completely, holding heat and actively consuming through all hours of the day.

EXPECTED FIRE BEHAVIOR: *Based on the Warmest, Driest, Windiest Conditions Forecasted*

<u>Maximum Spotting Distance</u> 0.10 mile	<u>Fuel Type/Model</u>	<u>Maximum Rate of Spread (chains/hour)</u>	<u>Maximum Flame Length (feet)</u>
<u>Probability of Ignition</u> 70%	Timber litter and understory TU5/TL4	Head 10-12 ch/hr Flank 4-6 ch/hr	Head 6-8 ft Flank 3-5 ft
	Grass/Shrub GS1	Head 22-28 ch/hr Flank 4-5 ch/hr	Head 4- 5 ft Flank 1-3 ft

Expect moderate to active fire behavior, especially in slope/wind aligned runs

GENERAL/Potential:

DAY: Expect isolated areas of active fire behavior with low spread in the timber litter, potential for isolated torching in the interior unburned islands and adjacent to control lines. Spotting up to .10 mile is possible primarily in the mature spruce/fir timber type. Expect surface fire with creeping, smoldering and backing/flanking. Look for Green Ridge to become more active mid-afternoon. With current ERC values and drought conditions even light wind speeds will contribute to very active fire behavior.

SPECIFIC:

Green Ridge: Potential rollout, short range spotting and active backing down into the Tucannon River drainage. Some slope driven runs to the east and west of the most active spots could also occur with any afternoon clearing or support from winds. Fire continues its slow but steady march south towards West Butte Ridge with fuel driven ground fire and occasional isolated single tree and group torching. Active burning will also occur in the large unnamed drainage south of H-37, with more rollout, backing, and potential for slope driven runs with favorable topographic support. Look for spotting to occur downwind of these runs in all areas.

Lick Creek: Continued interior burning will occur within the fire area, especially along the southern and western flanks. Be especially heads up of any group torching with winds pushing embers across containment lines, as there are multiple large drainages lacking recent fire history to the south and west that would be very receptive to spotting.

AIR OPERATIONS:

Sunrise: 0530, Civil Twilight ends: 2101

SAFETY:

Fire behavior can quickly transition to smoldering in heavies to single to group torching and long-range spotting. Communicate changes in activity and ensure LCES is in place.

SAFETY MESSAGE

July 28, 2021

Day Shift 0600-2000

- Watch your speed!!!!
 - There is nothing of such urgency that requires driving fast.....especially driving to and from your assignment. Many of the gravel roads have washboard conditions, reduce speeds.
 - Adhere to the 5 mph speed limit in Base & Spike Camps.
- Hydrate!!!
 - Drink water before, during, and after your shift
 - Be alert for signs of heat stress in yourself and others.

- COVID

Based on the rise in cases and number of people impacted nationally, we need to take decisive action. Effective today, the following expectations need to be carried out by all.

1. **Masks are required for any employee working on a fire, regardless of vaccination status.**
 - a. This includes firefighters, support personnel, BAER Teams, aviation assets. Everyone.
 - b. Anyone working directly or indirectly to support a fire must follow this guidance.
 - c. Exceptions remain for the following activities: eating/drinking, arduous duty, critical communication, and alone in a vehicle or enclosed room. Masks must be worn in interim periods where these exceptions do not apply (e.g., when not speaking during critical communications).
2. **Camp protocols need to mitigate for COVID:**
 - a. Briefings should be outdoors, if practical, and limited to as few personnel as possible.
 - b. Modules need to be kept apart, as much as possible (including during meals, one module per sleeping areas, etc.).
 - c. Food service and other camp needs must have COVID mitigations, including masking.

You are your own 'Safety Officer'!

ASSIGNMENT LIST (ICS 204 WF)

CONTROLLED UNCLASSIFIED
INFORMATION//BASIC

1. Incident Name:	2. Operational Period:	3. Branch	Division
LICK CREEK/GREEN RIDGE	Date From: 07/28/21 Date To: 07/28/21 Time From: 0600 Time To: 2000	GREEN RIDGE	A/G

4. Operations Personnel: Page 1 of 2 Alpha/Golf

Operations Section Chief: John Owings, Michael Page(T)	Night Ops:
Branch Director:	Branch Safety:
Division/Group Supervisor: Kevin Labella, Ross Fielder(T)	Air Attack: Kevin King, Mike Stout

5. Resources Assigned:							
Resource Identifier	ALS	LWD	Leader	Personnel	Request #	Hours	Reporting Location
TFLD(T) Vickery		8/9	Vickery	1	O-223	0600-2000	Dayton ICP
HC2 MP Forestry		8/2	Moreno	20	C-9008	0600-2000	Dayton ICP
HC2 First Choice		7/29	Mora	20	C-9030	0600-2000	Dayton ICP
HC2 Mosqueda Reforestation		8/10	Equihua	20	C-45	0600-2000	Dayton ICP
WFM2 Galice		8/4	Galice	10	O-246	0600-2000	Dayton ICP
ENG3 Buckskin		8/8	Weatherford	4	E-108	0600-2000	Dayton ICP
ENG6 Rock Creek		8/7	Mitchell	3	E-111	0600-2000	Dayton ICP
ENG6 AZ E161		8/10	Jones	1	E-105	0600-2000	Dayton ICP
ENG6 AZ E461		8/10	Teague	3	E-111	0600-2000	Dayton ICP
WTT2 Christman Trucking GR		7/28	Christman	1	E-2	0600-2000	Dayton ICP
WTT2 Overpeck GR		8/5	Melton	1	E-3	0600-2000	Dayton ICP
WTS2 Panther DG		8/5	Davis	1	E-45	0600-2000	Dayton ICP
WTS2 Able GR		8/2	Smith	1	E-95	0600-2000	Dayton ICP
WTS2 Del Shull DG		7/30	Andrews	1	E-47	0600-2000	Dayton ICP
WTS3 Northern		8/9	Jones	2	E-64	0600-2000	Dayton ICP
GRD Rude Logging		7/30	Moore	2	E-90	0600-2000	Dayton ICP
CHIP Big Bark 1 GR		8/4	Fulbright	3	E-57	0600-2000	Dayton ICP
CHIP Big Bark 2 GR		7/30	Fromm	3	E-59	0600-2000	Dayton ICP
CHIP Big Bark 4 GR		7/30	Melton	3	E-62	0600-2000	Dayton ICP

6. Work Assignments:
 Continue and improve where needed on Line Prep of Goodman Camp along Skyline Road (46) to Junction 050 Rd to Junction 4608 Road to Oregon Butte Lookout
 Monitor Fire Line task action as needed to ensure that existing structures and infrastructures and do not sustain further damage
 Provide for structure protection to Little Turkey Recreation Residence Area.
 Patrol and secure Firing Operations. Communicate with Firing Group for holding resources as needed

7. Special Instructions:
 Communicate with adjacent Divisions and Firing Group
 Review 204
 In the event of IA within TFR, DIVS need to identify equipment to be sent to IA
 Operations will take into consideration of closest resources to suppress incident

8. Communications


Name	Ch	Function	Rx Freq	Rx Tone	Tx Freq	Tx Tone	Notes
SEE ICS 205 COMM PLAN							

9. Prepared by: Name: Josh Clark, Mike Yeun(T) RESL Signature:

ICS 204 Date/Time: 7/27/2021 2200 Personnel Count: 97


ASSIGNMENT LIST (ICS 204 WF)

CONTROLLED UNCLASSIFIED
INFORMATION//BASIC

1. Incident Name:			2. Operational Period:				3. Branch		Division	
LICK CREEK/GREEN RIDGE			Date From: 07/28/21		Date To: 07/28/21		GREEN RIDGE		K	
			Time From: 0600		Time To: 2000					
4. Operations Personnel:							Page 1 of 1		Kilo	
Operations Section Chief: John Owings, Michael Page(T)					Night Ops:					
Branch Director:					Branch Safety:					
Division/Group Supervisor: Kristian Litz					Air Attack: Kevin King, Mike Stout					
5. Resources Assigned:										
Resource Identifier	ALS	LWD	Leader	Personnel	Request #	Hours	Reporting Location			
TFLD Rieken		8/3	Rieken	1	O-142	0600-2000	Tucannon Spike			
HC2 OR-UMF VET CREW		8/1	Rooper	20		0600-2000	Tucannon Spike			
HC2 J Franco DG		7/28	Quevedo	20	C-4	0600-2000	Tucannon Spike			
HC2 OC Forestry GR		8/2	Colin	20	C-20	0600-2000	Tucannon Spike			
ENG4 David Carroll GR		8/6	Garcia	3	E-113	0600-2000	Tucannon Spike			
WTT2 1A Construction		8/2	Bates	1	E-1	0600-2000	Tucannon Spike			
WTS2 Whitewater GR		7/31	White	1	E-56	0600-2000	Tucannon Spike			
REMS 1 GR		8/2	Hoover	4	E-21	0600-2000	Tucannon Spike			
Ambulance 2 GR		7/31	Rice/Pompeo	2	E-90	0600-2000	Tucannon Spike			
EMPF Soto		8/1	Soto	1	O-56	0600-2000	Tucannon Spike			
EMPF Keffer		7/31	Keffer	1	O-36	0600-2000	Tucannon Spike			
READ Augir		8/5	Augir	1		0600-2000	Tucannon Spike			
6. Work Assignments:										
Continue and improve road prep where needed along 4713 Road										
Evaluate and improve handline construction from DIVS G/K break to Panjab										
Improve handline heading Northeast from DP-261 to DIVS K/M break H-33										
Patrol and secure Firing Operations. Communicate with Firing Group for holding resources as needed										
7. Special Instructions:										
Communicate with adjacent Divisions and Firing Group										
Review 204										
In the event of IA within TFR, DIVS need to identify equipment to be sent to IA										
Operations will take into consideration of closest resources to suppress incident										
8. Communications										
Name	Ch	Function	Rx Freq	Rx Tone	Tx Freq	Tx Tone	Notes			
SEE ICS 205 COMM PLAN										
9. Prepared by: Name:										
Josh Clark, Mike Yeun(T)			RESL			Signature: 				
ICS 204		Date/Time: 7/27/2021 2200			Personnel Count: 75					

ASSIGNMENT LIST (ICS 204 WF)

CONTROLLED UNCLASSIFIED
INFORMATION//BASIC

1. Incident Name:		2. Operational Period:				3. Branch		Division	
LICK CREEK/GREEN RIDGE		Date From: 07/28/21	Date To: 07/28/21			GREEN RIDGE		M	
		Time From: 0600	Time To: 2000			Page 1 of 1		Mike	
4. Operations Personnel:									
Operations Section Chief: John Owings, Michael Page(T)					Night Ops:				
Branch Director:					Branch Safety:				
Division/Group Supervisor: Andres Juarez					Air Attack: Kevin King, Mike Stout				
5. Resources Assigned:									
Resource Identifier	ALS	LWD	Leader	Personnel	Request #	Hours	Reporting Location		
TFLD White		8/4	White	1	O-161	0600-2000	Tucannon Spike		
TFLD Lennox		8/9	Lennox	1	O-224	0600-2000	Tucannon Spike		
HC2 Mosqueda GR		8/2	Rosas	20	C-22	0600-2000	Tucannon Spike		
WTS2 MVP Team DG		7/31	Konrad	1	E-48	0600-2000	Tucannon Spike		
WTS3 Bennett		7/28	Hale	1	E-65	0600-2000	Tucannon Spike		
DOZ2 Overpeck GR		8/4	Overpeck	1	E-4	0600-2000	Tucannon Spike		
DOZ3 Bruce Young GR		8/6	Nicol	2	E-85	0600-2000	Tucannon Spike		
SKD1 Wyeast GR		7/30	Douglas	2	E-83	0600-2000	Tucannon Spike		
MAST Eagle CAP		8/8	Fischer	2	E-57	0600-2000	Tucannon Spike		
MAST Bruce Young GR		7/30	Gentry	2	E-69	0600-2000	Tucannon Spike		
MAST Eagle CAP GR		7/30	Case	2	E-70	0600-2000	Tucannon Spike		
MAST Hayden 1 GR		7/30	Hayden	2	E-71	0600-2000	Tucannon Spike		
MAST Hayden 2 GR		7/30	Hayden	2	E-72	0600-2000	Tucannon Spike		
MAST Tucannon Outfitters		8/7	Martin	1	E-107	0600-2000	Tucannon Spike		
CHIP Big Bark 3 GR		7/30	Palmer	3	E-60	0600-2000	Tucannon Spike		
SOFR Shook		8/8	Shook	1	O-257	0600-2000	Tucannon Spike		
Ambulance 3 DG		8/6	Bullman/Villasista	2	E-60	0600-2000	Tucannon Spike		
READ Roe		8/7	Roe	1	O-186	0600-2000	Tucannon Spike		
READ Marquardt		8/5	Marquardt	1	O-212	0600-2000	Tucannon Spike		
6. Work Assignments:									
Continue and improve road prep on Spruce Spring to DP-6									
Communicate with Firing Group for holding resources as needed									
7. Special Instructions:									
Communicate with adjacent Divisions and Firing Group									
Review 204									
In the event of IA within TFR, DIVS need to identify equipment to be sent to IA									
Operations will take into consideration of closest resources to suppress incident									
8. Communications									
Name	Ch	Function	Rx Freq	Rx Tone	Tx Freq	Tx Tone	Notes		
SEE ICS 205 COMM PLAN									
9. Prepared by: Name:									
Josh Clark, Mike Yeun(T)			RESL			Signature: 			
ICS 204									
Date/Time: 7/27/2021			2200			Personnel Count: 47			

ASSIGNMENT LIST (ICS 204 WF)

CONTROLLED UNCLASSIFIED
INFORMATION//BASIC

1. Incident Name:	2. Operational Period:	3. Branch	Division
LICK CREEK/GREEN RIDGE	Date From: 07/28/21 Date To: 07/28/21 Time From: 0600 Time To: 2000	GREEN RIDGE	FIRING GROUP

4. Operations Personnel:		Page 1 of 1
Operations Section Chief: John Owings, Michael Page(T)		Night Ops:
Branch Director:		Branch Safety:
Division/Group Supervisor: Jason Flores, Andy Wordin(T)		Air Attack: Kevin King, Mike Stout


5. Resources Assigned:							
Resource Identifier	ALS	LWD	Leader	Personnel	Request #	Hours	Reporting Location
TFLD Jones GR		8/5	Jones	1	O-147	0600-2000	Tucannon Spike
HC1 Chena GR		7/31	Sager	21	C-16	0600-2000	Tucannon Spike
HC1 Lakeview IHC		8/6	Blofsky	24	C-29	0600-2000	Tucannon Spike
HC2 Franco Reforestation		7/28	Coronado	20	C-3	0600-2000	Dayton ICP
ENG5 Methow River		7/29	Munoz	3	E-84	0600-2000	Dayton ICP
ENG6 S&L Services 1		7/28	Rushlow	3	E-83	0600-2000	Dayton ICP
ENG6 S&L Services 2		7/30	Adkins	3	E-95	0600-2000	Dayton ICP
ENG6 Bailey		7/30	Bailey	2	E-94	0600-2000	Dayton ICP
WTS2 Northern		8/4	Ackerson	1	E-82	0600-2000	Dayton ICP
DOZ2 Alpine GR		8/1	Briggs	2	E-93	0600-2000	Dayton ICP
EMTF Soloman		8/3	Soloman	1	O-52	0600-2000	Dayton ICP

6. Work Assignments:
 Scout and assist with prep as needed for Firing Operations
 Communicate with DIVS and Operations for firing needs

7. Special Instructions:
 Communicate with DIVS when conducting firing operations and needs for holding resources

 In the event of IA within TFR, DIVS need to identify equipment to be sent to IA
 Operations will take into consideration of closest resources to suppress incident

8. Communications							
Name	Ch	Function	Rx Freq	Rx Tone	Tx Freq	Tx Tone	Notes
SEE ICS 205 COMM PLAN							

9. Prepared by: Name: Josh Clark, Mike Yeun(T) RESL Signature: 

Personnel Count: 81

ASSIGNMENT LIST (ICS 204 WF)

CONTROLLED UNCLASSIFIED
INFORMATION//BASIC

1. Incident Name:	2. Operational Period:	3. Branch
LICK CREEK/GREEN RIDGE	Date From: 07/28/21 Date To: 07/28/21 Time From: 0600 Time To: 2000	LICK

4. Operations Personnel:		Page 1 of 1
Operations Section Chief: John Owings, Michael Page(T)	Night Ops:	
Branch Director: Robert Szczepanek	Branch Safety:	
Division/Group Supervisor:	Air Attack: Kevin King, Mike Stout	

5. Resources Assigned:							
Resource Identifier	ALS	LWD	Leader	Personnel	Request #	Hours	Reporting Location
TFLD(T) Turner		7/29	Turner	1	O-167	0600-2000	Tucannon Spike
ENG4 Rattlesnake DG		8/6	Worford	3	E-26	0600-2000	Tucannon Spike
ENG4 Fire Control DG		8/8	Fewkes	3	E-51	0600-2000	Tucannon Spike
ENG6 Hek Jones		8/8	Sullivan	3	E-103	0600-2000	Tucannon Spike
ENG6 Peoples Valley		8/8	Hernandez	3	E-110	0600-2000	Tucannon Spike
WTS2 Ash Kickers DG		8/2	Witters	1	E-15	0600-2000	Tucannon Spike
WTS2 Minam River DG		8/5	Huffman	1	E-40	0600-2000	Tucannon Spike
WTT2 Swanson DG		8/8	Dyer	1	E-78	0600-2000	Tucannon Spike
DOZ3 Swanson Logging DG		8/8	Pearson	2	E-69	0600-2000	Tucannon Spike
SKD1 Swanson Logging 1 DG		8/3	Pearson	1	E-75	0600-2000	Tucannon Spike
SKD1 Swanson Logging 2 DG		8/1	Roby	1	E-76	0600-2000	Tucannon Spike
FEL1 Swanson Logging 1 DG		8/3	Carter	1	E-70	0600-2000	Tucannon Spike
FEL1 Swanson Logging 2 DG		8/8	Jerad	1	E-71	0600-2000	Tucannon Spike
FEL1 Swanson Logging 3 DG		8/4	Zaugg	1	E-72	0600-2000	Tucannon Spike
FEL2 Swanson Logging DG		8/6	Swanson	1	E-73	0600-2000	Tucannon Spike
RAT1 DG		7/31	Howell/Derienzo	2	E-57	0600-2000	Tucannon Spike
Ambulance 6		7/30	Gomes/Hicks	2	E-39	0600-2000	Tucannon Spike
EMTF Augustin		7/30	Augustin	1	O-34	0600-2000	Tucannon Spike
EMTF Ocampo		7/31	Ocampo	1	O-35	0600-2000	Tucannon Spike

6. Work Assignments:
 Patrol and Mop-up as needed to secure fire's edge
 Continue to look for possible spot fires
 Take action where safe and as needed

7. Special Instructions:
 In the event of IA within TFR, DIVS need to identify equipment to be sent to IA
 Operations will take into consideration of closest resources to suppress incident

8. Communications							
Name	Ch	Function	Rx Freq	Rx Tone	Tx Freq	Tx Tone	Notes
SEE ICS 205 COMM PLAN							

9. Prepared by: Name:	Josh Clark, Mike Yeun(T)	RESL	Signature:
ICS 204	Date/Time: 7/27/2021 2200	Personnel Count: 29	


INCIDENT RADIO COMMUNICATIONS PLAN (ICS 205)

Controlled Unclassified Information//Basic

1. Incident Name:		2. Date/Time Prepared:		3. Operational Period:	
LICK CREEK FIRE		Date: 07/27/2021	Date/Time From: 07/28/2021 0600	DAY: WED	Date/Time To: 07/28/2021 2000
		Time: 2232			WED

4. Basic Radio Channel Use:										
Zone Group	Ch #	Function	Channel Name/Trunked Radio System Talkgroup	Assignment	RX Freq	RX Tone/NAC	TX Freq	TX Tone/NAC	Mode (A, D, or M)	Remarks
LICK CREEK	1	COMMAND	CMD 1	OUT OF SERVICE					A	
LICK CREEK	2	COMMAND	CMD 2	COMMAND	170.4125N	131.8	165.9625N	131.8	A	ON PINKHAM BUTTE LINKED Green Ridge
LICK CREEK	3	COMMAND	CMD 3	COMMAND	170.0250N	131.8	165.4500N	131.8	A	CLEARWATER LOOKOUT Linked to Green Ridge
LICK CREEK	4	COMMAND	CMD 4	OUT OF SERVICE					A	
LICK CREEK	5	TACTICAL	TAC 5	LICK BRANCH	168.0500N	131.8	168.0500N	131.8	A	
LICK CREEK	6	TACTICAL	TAC 6	UNASSIGNED	168.6000N	131.8	168.6000N	131.8	A	
LICK CREEK	7	TACTICAL	TAC 7	UNASSIGNED	166.7250N	131.8	166.7250N	131.8	A	
LICK CREEK	8	TACTICAL	TAC 8	UNASSIGNED	166.7750N	131.8	166.7750N	131.8	A	
LICK CREEK	9	TACTICAL	TAC 9	UNASSIGNED	168.2500N	131.8	168.2500N	131.8	A	
LICK CREEK	10	TACTICAL	TAC 10	UNASSIGNED	168.2000N	131.8	168.2000N	131.8	A	
LICK CREEK	11	COMMAND	CMD 11	OUT OF SERVICE						
LICK CREEK	12	COMMAND	COTTWD	LOCAL RPTR	173.7750N	131.8	164.8250N	127.3	A	LOCATED 18 M SE OF POMEROY
LICK CREEK	13	AIR TO GROUND	VMED28	MED A/G	155.3400N		155.3400N		A	USE WITH AIR AMBULANCE
LICK CREEK	14	AIR TO GROUND	A/G PRI	A/G	169.2000N		169.2000N		A	
LICK CREEK	15	AIR TO GROUND		UNAVAILABLE					A	REASSIGNED TO GREEN RIDGE FIRE.
LICK CREEK	16	AIR GUARD	AIRGUARD	AIR GUARD	168.6250N		168.6250N	110.9	A	Emergency Aircraft Contact

5. Special Instructions:

6. Prepared By	Name: MIKE GREENE
(Communications Unit Leader)	Signature: 
ICS 205	Date/Time: 07/27/2021 2232

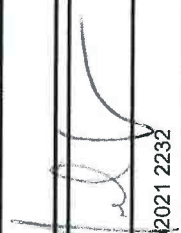
INCIDENT RADIO COMMUNICATIONS PLAN (ICS 205)

Controlled Unclassified Information//Basic

1. Incident Name:		2. Date/Time Prepared:		3. Operational Period:		DAY	
LICK CREEK FIRE		Date:	07/27/2021	Date/Time From:	07/28/2021 0600	WED	WED
		Time:	2232	Date/Time To:	07/28/2021 2000		WED

4. Basic Radio Channel Use:										
Zone Group	Ch #	Function	Channel Name/Trunked Radio System Talkgroup	Assignment	RX Freq	RX Tone/NAC	TX Freq	TX Tone/NAC	Mode (A, D, or M)	Remarks
GREENRI DGE	1	TACTICAL	BRII TAC 1	DIV K	168.0500N	151.4	168.0500N	151.4	A	
GREENRI DGE	2	TACTICAL	BRII TAC 2	DIV M	168.6000N	151.4	168.6000N	151.4	A	
GREENRI DGE	3	TACTICAL	BRII TAC 3	CONTINGENCY	166.7250N	151.4	166.7250N	151.4	A	USE ON 4620 ROAD. ANNOUNCE WHEN TRAVELING
GREENRI DGE	4	TACTICAL	BRII TAC 4	DIV A/G	166.7750N	151.4	166.7750N	151.4	A	
GREENRI DGE	5	TACTICAL	BRII TAC 5	DIV P/S	168.2500N	151.4	168.2500N	151.4	A	
GREENRI DGE	6	TACTICAL	BRII TAC 6	FIRING GROUP	168.2000N	151.4	168.2000N	151.4	A	
GREENRI DGE	7	COMMAND	BRII CMD 7	COMMAND	170.0000N	151.4	166.6750N	151.4	A	LITTLE TURKEY TAIL LINKED TO CMD 8 & 9
GREENRI DGE	8	COMMAND	BRII CMD 8	COMMAND	170.6875N	151.4	166.5750N	151.4	A	TALLOW FLATS LINKED TO CMD 7 & 9
GREENRI DGE	9	COMMAND	BRII CMD 9	COMMAND	170.4250N	151.4	168.0750N	151.4	A	CHASE MTN LINKED TO CMD 7 & 8
GREENRI DGE	10	COMMAND	BRII CMD 10	COMMAND	172.0250N	151.4	162.1750N	151.4	A	HOPKINS RIDGE LINK 7, 8, & 9
GREENRI DGE	11	COMMAND	ICP LINK	COMMAND	172.0750N	151.4	162.2000N	151.4	A	LINK ICP USE ONLY
GREENRI DGE	12	AIR TO GROUND	V MED 28	MEDICAL A/G	155.3400N		155.3400N		A	A/G USE WITH AIR AMBULANCE
GREENRI DGE	13	AIR TO GROUND	A/G LOGISTICS		167.0750N		167.0750N		A	SLING LOADS AND TROOP SHUTTLES
GREENRI DGE	14	AIR TO GROUND	A/G PRIMARY		168.2750N		168.2750N		A	
GREENRI DGE	15	AIR TO GROUND	A/G SECONDARY		168.5250N		168.5250N		A	
GREENRI DGE	16	AIR GUARD	AIR GUARD		168.6250N		168.6250N	110.9	A	USE FOR AIRCRAFT EMERGENCY CONTACT

5. Special Instructions:

6. Prepared By	Name: MIKE GREENE
(Communications Unit Leader)	Signature: 
ICS 205	Date/Time: 07/27/2021 2232

INCIDENT RADIO COMMUNICATIONS PLAN (ICS 205)

Controlled Unclassified Information//Basic

1. Incident Name:		2. Date/Time Prepared:		3. Operational Period:		DAY					
LICK CREEK FIRE		Date: 07/27/2021	Date/Time From: 07/28/2021 0600	Date/Time To: 07/28/2021 2000	WED	WED	WED				
		Time: 2232									
4. Basic Radio Channel Use:											
Zone Group	Ch #	Function	Channel Name/Trunked Radio System Talkgroup	Assignment	RX Freq	RX Tone/NAC	TX Freq	TX Tone/NAC	Mode (A, D, or M)	Remarks	
IA	1	COMMAND	ST ASOTIN	LOCAL RPTR	159.4200N	D365	151.2950N	D365	A	6 MILES W OF ANATONE	
IA	2	COMMAND	COTTNWD	LOCAL RPTR	173.7750N	131.8	164.8250N	127.3	A	18 MILES SE OF POMEROY	
IA	3	COMMAND	SADDLE	LOCAL RPTR	173.7750N	131.8	164.8250N	146.2	A	29 MILES SE OF POMEROY	
IA	4	COMMAND	OREGON	LOCAL RPTR	173.7750N	131.8	164.8250N	167.9	A	25 MILES S OF POMEROY	
IA	5	COMMAND	DIAMOND	LOCAL RPTR	173.7750N	131.8	164.8250N	151.4	A		
IA	6	TACTICAL	DNR COM	TACTICAL	151.4150N	103.5	151.4150N	103.5	A		
IA	7	TACTICAL	DNR TAC1	TACTICAL	151.3100N	103.5	151.3100N	103.5	A		
IA	8	TACTICAL	DNR TAC2	TACTICAL	151.3400N	103.5	151.3400N	103.5	A		
IA	9	TACTICAL	DNR TAC3	TACTICAL	151.3500N	103.5	151.3500N	103.5	A		
IA	10	TACTICAL	REDNET	TACTICAL	153.8300N		153.8300N		A		
IA	11	TACTICAL	UMF-TAC	TACTICAL	168.2375N	131.8	168.2375N	131.8	A		
IA	12	AIR TO GROUND	DNR A/G 1	LOCAL A/G	159.2700N	103.5	159.2700N	103.5	A		
IA	13	AIR TO GROUND	A/G 9	LOCAL A/G	166.9125N		166.9125N		A		
IA	14	AIR TO GROUND	A/G 44	LOCAL A/G	167.6250N		167.6250N		A		
IA	15	AIR TO GROUND	V MED28	MEDICAL A/G	155.3400N		155.3400N		A		
IA	16	AIR GUARD	AIR GUARD	AIR GUARD	168.6250N		168.6250N		A	Emergency Aircraft Contact	
5. Special Instructions:											
6. Prepared By				Name: MIKE GREENE <td colspan="2" style="text-align: left;">Signature:</td> <td colspan="2" style="text-align: left;">Date/Time: 07/27/2021 2232</td>				Signature:		Date/Time: 07/27/2021 2232	
ICS 205				IAP Page							

1. INCIDENT NAME: LICK CREEK/GREEN RIDGE **2. OPERATIONAL PERIOD** 07/28/2021 **START TIME:** 0730 **END TIME:** 2130 **SUNRISE:** 0527 **SUNSET:** 2029

3. REMARKS (Safety Notes, Hazards, Air Operations Special Equipment, etc.):
Leader's Intent for Aviation
 PROVIDE AVIATION SUPPORT TO RESOURCES WITH WATER/RETARDANT DROPS, PASSENGER, CARGO AND RECONNAISSANCE FLIGHTS FOR OPERATIONS PERSONNEL WHILE ENSURING SAFE AVIATION OPERATIONS.
PURPOSE:
 KEEP FIRE FROM PROGRESSING TOWARDS IDENTIFIED VALUES (I.E. HOMES, PRIVATE PROPERTY, CULTURAL SITES)
END STATE:
 PROVIDE A SECURE FIRE PERIMETER TO PROTECT AND MINIMIZE THREATS TO PRIVATE LAND AND COMMUNITIES WHILE MINIMIZING UNNECESSARY EXPOSURE TO FIREFIGHTERS, PILOTS AND THE PUBLIC.
***** Monitor adverse weather, have a plan in place if aircraft cannot fly *****

6. PERSONNEL	NAME	PHONE #	7. FREQUENCIES	AM	FM	8. FIXED-WING Avail/ Type/ Make-Model/ N#/ Base
AOBD (Team 12)	JoAnn Overacker	209-559-1617	A/A Primary TFR	119.5250		ATGS Platforms: AA N400DS & AA N777PN Send daily costs to 2021.greenridge.finance@firenet.gov Helibase email lickcreekhelibase@gmail.com
ASGS	Kyle Johnson	509-730-6456	A/A Secondary	123.7000		
ATGS (0DS)	Kevin King	970-556-9451	A/G Branch 1 Primary		169.2000	
ATGS (7PN)	Mike Stout	208-304-4237	A/G Branch 2 Logistics		167.0750	
HEBM Walla Walla	Isiah Jimenez	541-815-7780	A/G Branch 2 Primary		168.2750	
HEBMT Walla Walla	Austin McDonald	541-910-0584	A/G Branch 2 Secondary		168.5250	
Unmanned Romeo 322	Tim Gibilisco	541-591-6000				
	Milton Trwong	916-716-4708				
Mobile Retardant Base	Ben Keane	541-610-9426	AIRGUARD		168.6250 RX/TX 110.9	
Blue Mountain Disp.	Aircraft Desk	541-963-7171	VMED 28		155.3400	

9. HELICOPTERS (Use Additional Sheets as Necessary)



FAA N#	TY	MAKE/ MODEL	BASE	START	AVAIL	REMARKS	FAA N#	TY	MAKE/ MODEL	BASE	START	AVAIL	REMARKS
187CH	1	Vertol CH-46	ALW	0830	0900	Bucket	359EV	3	AS-350B3	ALW	0830	0900	Recon, Bucket, PAX, Cargo
12CK	1	Sikorsky SH-3H	ALW	0830	0900	Bucket	684H	3	Bell 407	ALW	0830	0900	Recon, Bucket, PSD, PAX, Cargo
625CK	1	S-61N	ALW	0830	0900	Bucket	Unmanned Romeo 322	UAS	DJI M600				Lakeview IHC
604CK	1	UH-60	ALW	0830	0900	Bucket							

10. TASK/ MISSION/ ASSIGNMENT (Type/ function includes: Air Tactical, Retardant, Recon, Personnel Transport, Bucket Operations, SAR, etc.)		FLY FROM	FLY TO
TYPE/FUNCTION	PRIORITY	MISSION START	FLY TO
ATGS		0900	Fire
Water Drops		0900	Fire
Recon		0900	Fire
Mapping		0900	Fire
PSD		0900	Fire
Initial Attack		0900	Fire
Mobile Retardant Base		0900	Fire
Crew Shuttle		0900	Ski Area

Helibase, Dip Sites, Pick Up Sites, etc.	Equipment/Resources
See Pilots Map	S-124 Mobil Retardant Base – Green Ridge Fire @ Ski Area
	E-81 T-2 Tender Mobile Retardant – Green Ridge Fire @ Ski Area
	E-73 T-2 Tender Mobile Retardant – Green Ridge Fire @ Ski Area
	E-49 T-2 Tender Mobile Retardant – Green Ridge Fire @ Ski Area
	E-41 T-2 Tender Mobile Retardant – Green Ridge Fire @ Ski Area
	E-91 T-2 Tender Helibase – Green Ridge @ Walla Walla Helibase
	E-20 Helibase Trailer
	S-152 Walla Walla Helibase LUA
	S-295 Blue Wood Ski Area MRB LUA
	S-311 Fish Hatchery Helispot / Parking LUA
	S# ARFF Walla Walla

Flights above ground level	Wind Restrictions	
	Flight Permitted in Winds Less than / Maximum Gust Spread	
More than 500' AGL	Type 1 Helicopters <50kts / Gusts: N/A	Type 2 Helicopters <50kts / Gusts: N/A
Less than 500' AGL	<40kts / Max Gust Spread: 15kts	<30kts / Max Gust Spread: 15kts
		Type 3 Helicopters <50kts / Gusts: N/A

Incident/Project Name		1. Operational Period				
Lick Creek Fire / Green Ridge		Date/Time July 28, 2021 0600-2000				
2. Ground Ambulance Services						
Name	Complete Address	Phone Contact	ALS (ADVANCED LIFE SUPPORT)	BLS (BASIC LIFE SUPPORT)		
Asotin County Fire District #1		Dial 9-1-1 509-758-2331		Yes		
Columbia FD #3	111 Patit Road Dayton, WA	9-1-1		Advance		
Lewiston Fire Department		Dial 9-1-1	YES			
3. Air Ambulance Services						
Name	Phone / Air to Ground	Capability				
Lifelight - Lewiston	Call 9-1-1 1-800-232-0911	Rotor- NO HOIST CAPABILITIES				
Lifelight - Walla Walla	9-1-1 or 1-800-232-0911	Rotor - NO HOIST CAPABILITIES				
Short Haul- McCall	Contact Air Ops	Short haul capable				
4. Hospitals						
Name Complete Address	GPS Datum - WGS 84 DD° MM.MMM' N - Lat DD° MM.MMM' W - Long	Travel Times AIR GRND		Phone	Helipad Yes/No	Level of Care
St. Joseph Regional 415 6 th Street Lewiston, ID	LAT: 46° 25.000' N LONG: 117° 01.460 W VHF: N/A	5 min	13 min	208-799-5799	Yes Rooftop	Level II Cardiac Level II CVA Level III Trauma
Tri State Memorial 1221 Highland Ave Clarkston, WA	LAT: 46° 24.125' N LONG: 117° 03.330' W VHF: N/A	5 min	5 min	509-758-4665	Yes Ground Pad	Level II Cardiac Level II CVA Level IV Trauma
Dayton Memorial 1012 S. Third Street Dayton, WA	LAT: 46° 18.749' N LONG: 117° 58.170' W VHF: N/A	5 min	1 Hr	509-382-9351 (ER)	Yes Ground Pad	Level V Trauma
Walla Walla Providence Medical Center 401 W. Poplar Walla Walla, WA 99362	LAT: 46° 18.749' N LONG: 117° 58.170' W VHF: N/A	10 Min	45 min	509-529-7608	Yes Ground Pad	Level I Cardiac Level II CVA Level III Trauma
Legacy Emanuel Portland, OR	LAT: 45° 32.668' N LONG: 122° 40.293' W VHF: N/A	2.5 Hrs	5 Hrs	503-413-2200	Yes Ground Pad	Level I Trauma/Burn Center
<p>In the event of a medical emergency Contact the Communication Unit and utilize the Medical Incident Report (found on page 118 in the IRPG or the last page of the IAP) to provide information to communications.</p> <p>Local Medical helicopter use air to ground Channel 13 VMED 28</p> <p>Out of area short haul expect an 1 ½ hour response time</p> <p>If an emergency occurs in ICP Please contact Communications at 971-727-7965</p>						
BRANCH I -Lick Creek Division D/H/T/W		EMS Responders & Capability		Medic 5 Joel Augustin EMTF Medic 13 Adalberto Ocampo EMTF Ambulance 5 King EMPF, Singhose EMTF Ambulance 6 Gomes EMPF, Hicks EMTF RAT 1 Howell, DeRienzo		
		Medical Emergency Channel:		Command / 911		
		ETA for Ambulance to Scene:		ALL TIMES ARE APPROXIMATE		
		Air:		5 mins		
		Ground:		15 mins		
		Approved Helispot:		H11 46° 12.160 / -177° 29.680 H10 46° 07.930 / -117° 24.470 H71 46° 12.160 / -117° 34.550 H19 46° 09.210 / -177° 30.910 H16 46° 08.250 / -117° 30.910 H16 46° 06.980 / -177° 28.590		

Branch II Green Ridge Division A / G	Emergency Responders & Capability	Medic 3 Chandler EMPF Medic 4 Solomon EMTF Medic 23 with UTV , Fischer EMPF, Forsythe EMTF Medic 24 Daniel Solomon EMTF Ambulance 1 McDowell EMPF, Rogers EMTF REMS 2 Cox, Holt * Dean, Henkle (*EMPF) REMS 10 Mack *, Barth, McDonald, Wasaleski *EMPF
	Medical Emergency Channel	Command/911
	ETA for Ambulance to Scene:	ALL TIMES ARE APPROXIMATE
	Air:	10 mins
	Ground:	15mins
	Approved Helispot:	H1, H2, H54, H40, H8, H25, H26, H29
Branch II Green Ridge Division K	Emergency Responders & Capability	Medic 7 , Steve Keffer EMPF Medic 10, Soto EMPF Ambulance 2 , Rice EMPF, Pompeo EMTF Ambulance 4 , Corbin EMPF, Shaver EMTF REMS 1 , Tyler, Hoover, Cooper, Chaffer* *EMPF REMS 20 Pearshall, Ruzala, Gagnon *, Dorrough (*EMPF)
	Medical Emergency Channel	Command/911
	ETA for Ambulance to Scene:	ALL TIMES ARE APPROXIMATE
	Air	10 mins
	Ground	15mins
	Approved Helispot:	H32
Branch II Green Ridge Division M	Emergency Responders & Capability	Ambulance 3 Bullman EMPF, Villasista EMTF
	Medical Emergency Channel	Command/911
	ETA for Ambulance to Scene:	ALL TIMES ARE APPROXIMATE
	Air	10 mins
	Ground	15mins
	Approved Helispot:	H33, H36, H38
Branch II Green Ridge Division P / S	Emergency Responders & Capability	Medic 3 Daniel Chandler EMPF,
	Medical Emergency Channel	Command/911
	ETA for Ambulance to Scene:	ALL TIMES ARE APPROXIMATE
	Air	10 mins
	Ground	15 mins
	Approved Helispot	H34, H35, H37, H39, H40
Branch II Green Ridge Structure	Emergency Responders & Capability	Medic 15 Forrest Deak EMTF
	Medical Emergency Channel	Command/911
	ETA for Ambulance to Scene:	ALL TIMES ARE APPROXIMATE
	Air	10 mins
	Ground	15 mins
	Helispot	
5. Date: 7/27/2021	6. Prepared By (MED) Gena Fowlkes 	7. Reviewed By (Safety Officer) - Mike Seymour  SOF (CT)

MEDICAL PLAN (ICS 206 WF)

Controlled Unclassified Information//Basic

Medical Incident Report

FOR A NON-EMERGENCY INCIDENT, WORK THROUGH CHAIN OF COMMAND TO REPORT AND TRANSPORT INJURED PERSONNEL AS NECESSARY.

FOR A MEDICAL EMERGENCY: IDENTIFY ON SCENE INCIDENT COMMANDER BY NAME AND POSITION AND ANNOUNCE "MEDICAL EMERGENCY" TO INITIATE RESPONSE FROM IMT COMMUNICATIONS/DISPATCH.

Use the following items to communicate situation to communications/dispatch.

1. CONTACT COMMUNICATIONS / DISPATCH (Verify correct frequency prior to starting report)

Ex: "Communications, Div. Alpha. Stand-by for Emergency Traffic."

2. INCIDENT STATUS: Provide incident summary (including number of patients) and command structure.

Ex: "Communications, I have a Red priority patient, unconscious, struck by a falling tree. Requesting air ambulance to Forest Road 1 at (Lat./Long.) This will be the Trout Meadow Medical, IC is TFLD Jones. EMT Smith is providing medical care."

Severity of Emergency / Transport Priority	<input type="checkbox"/> RED / PRIORITY 1 Life or limb threatening injury or illness. Evacuation need is IMMEDIATE <i>Ex: Unconscious, difficulty breathing, bleeding severely, 2° – 3° burns more than 4 palm sizes, heat stroke, disoriented.</i> <input type="checkbox"/> YELLOW / PRIORITY 2 Serious Injury or illness. Evacuation may be DELAYED if necessary. <i>Ex: Significant trauma, unable to walk, 2° – 3° burns not more than 1-3 palm sizes.</i> <input type="checkbox"/> GREEN / PRIORITY 3 Minor Injury or illness. Non-Emergency transport <i>Ex: Sprains, strains, minor heat-related illness.</i>	
Nature of Injury or Illness & Mechanism of Injury		<i>Brief Summary of Injury or Illness (Ex: Unconscious, Struck by Falling Tree)</i>
Transport Request		<i>Air Ambulance / Short Haul/Hoist Ground Ambulance / Other</i>
Patient Location		<i>Descriptive Location & Lat. / Long. (WGS84)</i>
Incident Name		<i>Geographic Name + "Medical" (Ex: Trout Meadow Medical)</i>
On-Scene Incident Commander		<i>Name of on-scene IC of Incident within an Incident (Ex: TFLD Jones)</i>
Patient Care		<i>Name of Care Provider (Ex: EMT Smith)</i>

3. INITIAL PATIENT ASSESSMENT: Complete this section for each patient as *applicable* (start with the most severe patient)

Patient Assessment: See IRPG page 106

Treatment:

4. TRANSPORT PLAN:

Evacuation Location (if different): (Descriptive Location (drop point, intersection, etc.) or Lat. / Long.) Patient's ETA to Evacuation Location:

Helispot / Extraction Site Size and Hazards:

5. ADDITIONAL RESOURCES / EQUIPMENT NEEDS:

Example: Paramedic/EMT, Crews, Immobilization Devices, AED, Oxygen, Trauma Bag, IV/Fluid(s), Splints, Rope rescue, Wheeled litter, HAZMAT, Extrication

6. COMMUNICATIONS: Identify State Air/Ground EMS Frequencies and Hospital Contacts as applicable

Function	Channel Name/Number	Receive (RX)	Tone/NAC *	Transmit (TX)	Tone/NAC *
COMMAND					
AIR-TO-GRND					
TACTICAL					

7. CONTINGENCY: Considerations: If primary options fail, what actions can be implemented in conjunction with primary evacuation method? Be thinking ahead.

8. ADDITIONAL INFORMATION: Updates/Changes, etc.

REMEMBER: Confirm ETA's of resources ordered. Act according to your level of training. Be Alert. Keep Calm. Think Clearly. Act Decisively.



Fire Management Board

FIRE MANAGEMENT BOARD

FMB Memorandum No. 21-006

20 July 2021

TO: Fire Management Board Members
FROM: Erin Horsburgh, FMB Chair *Erin Horsburgh*
SUBJECT: MPHAT Wildland Fire COVID-19 Prevention and Mitigation 2021

The purpose of this memorandum is to request wide distribution of the attached *Wildland Fire COVID-19 Prevention and Mitigation 2021* guidance issued from the Medical and Public Advisory Team (MPHAT) July 17, 2021.

The following has been excerpted as recommendations for fire leadership.

- Fire managers, agency administrators, line officers and incident managers need to re-enforce the importance of prevention and mitigation of COVID-19 in the workplace.
 - MPHAT would like to remind all leadership and fire personnel that following MPHAT's guidance has been proven effective and is critical to prevent the further spread of COVID-19.
 - Leader's intent and expectations must be clear that COVID-19 prevention and mitigation is still a priority for the 2021 fire season.
 - With vaccination status not being systematically tracked, face covering/mask and physical distancing requirements on wildfire incidents needs strengthened – everyone follow COVID-19 prevention and mitigation guidance for un-vaccinated individuals regarding physical distancing and mask/face covering use in fire camp unless alone in an enclosed space or actively engaged in firefighting on the fireline.
- Fire managers, agency administrators, line officers and incident managers need to prioritize and incorporate COVID-19 strategies that were effective and considered standard operating procedures in 2020 such as:
 - daily individual screening tool, distributive operations, spike camps, boxed meals, community cooler mitigations, remote briefings, decentralized staging areas, virtual and remote participation, and module as one (updated) to the maximum extent possible.

The MPHAT memorandum will be loaded shortly at <https://www.nwcg.gov/coronavirus>.

Distribution:
Fire Executive Council Members
National Multi-Agency Coordinating Group Members
NWCG Executive Board Members
COVID-19 Coordinator

Human Resource Message

July 28, 2021

Abe Lincoln observed:

"People are about as happy as they want to be."

We choose our attitude. How is YOURS???

Strive to maintain a POSITIVE ATTITUDE in everything you do.

How much more time will it take you in your trip to pull over and let someone pass or slow down to let the dust settle? Be that extra-courteous driver. It reflects your attitude and our professionalism.

Remember an error in judgment is understandable but an error in attitude is NOT.

Bill Otani

Your Human Resource Specialist

Virtual Timekeeping Finance Message

Fire Name: Lick Creek	Fire Name: Dry Gulch	Fire Name: Green Ridge
Fire Number: OR-UMF-000658	Fire Number: WA-SES-020655	Fire Number: WA-UMF-000659
Accounting Code: P6N47M (0614) 221 – LAJ	Accounting Code: PNN45S (1522) 221 – LAG	Accounting Code: P6N5AV (0614) 221 – LSL
Email: 2021.lick.finance@firenet.gov		2021.greenridge.finance@firenet.gov
Finance Phone #'s: (971) 245-0248 or (971) 727-7461		



US Forest Service Fire, Fuels and Aviation Employees charging to B-codes, please remember **to charge any overtime hours to the incident's override and P-code**; B-codes are for Base 8 hours only. Payroll corrections will be required for any overtime charged incorrectly to a B-code. Thank-you.

Finance Documents Needed upon "Check In" (If Not Already Submitted):

Please email these documents or scan the QR Code below, attach & submit.			
Agency Equipment/ Crews:	Overhead:	Contract Equipment/ Contract Crews:	Cooperator:
<ul style="list-style-type: none"> Manifest - showing employment type (GS or WG) or AD rates if applicable 	<ul style="list-style-type: none"> AD/Casual Hire Form If regular Agency please ensure "GS" or "WG" is written on your first CTR 	<ul style="list-style-type: none"> Agreement Manifest Resource Order Inspections 	<ul style="list-style-type: none"> Cooperative Agreement Resource Order

Please submit your CTR/Shift Tickets using the QR code or email address below:

Don't Forget to put your RO # on your CTR/Shift Ticket – Thank You

Lick Creek/Dry Gulch Finance Email: 2021.lick.finance@firenet.gov	Green Ridge Finance Email: 2021.greenridge.finance@firenet.gov
	
Include the Word "Time" in the Subject Line of the Email	

Logistics

ICP

Supply 0530 to 2200 Ordering 0600 to 0900	<u>Showers</u> 0500 – 1200 1400-2200
<u>Food</u> Breakfast 0600 – 0900 Lunches at reefer near supply Dinner 2000	<u>Ground Support</u> 0600 - 2200
<u>Communications</u> 24 hours	<u>Weed Wash</u> 0600-1200
<u>Medical</u> Office 0530 – 2200 Night time contact Communications	

Wooton Campground 1

<u>Meals</u> Breakfast 0530-0900 Dinner - 1800	<u>Shower Hours</u> 0500-1200 1400-2200
--	--

Green Ridge Fuel

7/28 Morning – Tucannon 0600 - 1000

7/29 Morning – Dayton 0530 - 1000

7/28 Evening – Dayton 1700 – 2200

7/29 Evening – Wooton 1700 – 2100



7/28/2021
Tentative Demob List

EQUIPMENT

E-20	0730	(TRLR)	INCIDENT SOLUTIONS
E-22	0745	(PU)	HRD ENTERPRISES
E-30	0800	(PU)	PHOENIX WILDLAND
E-43	0815	(WTS2)	ALDER CREEK FIRE
E-52	0845	(GEN)	CORWIN
E-54	0845	(LITE)	CORWIN
E-80	0900	(FEL1)	MCCLELLAN CONTRACTING

OVERHEAD

O-7	0730	(LSC3)	SHAUN OLIVER
O-30	0740	(EMPF)	TRAVIS DOGGETT
O-32	0750	(COMT)	DARREN CUERTON
O-37	0800	(TFLD)	MICHAEL BLAKE
O-44	0810	(SEC2)	PHILLIP TAGGART
O-148	820	HEMB(T)	JAKE HARDT
O-210	0820	(DMOB)	GEORGE STEINER

7/29/2021
Tentative Demob List

EQUIPMENT

E-21	(PU)	B&M DIGGES HAULING
E-30	(PU)	PHOENIX WILDLAND
E-50	(UTV)	CM BACKCOUNTRY RENTALS
E-51	(UTV)	CM BACKCOUNTRY RENTALS
E-65	(WTS3)	BENNETT MOBILE EQUIPMENT
E-73	(WTS2)	R&K WATER SERVICE
E-81	(WTS3)	MT. EMILY ENGINE CO.
E-83	(ENG6)	S&L SERVICES
E-84	(CHIP)	ASI ARDEN SOLUTIONS
E-85	(ENG4)	CHEWACK WILDFIRE
E-9000	(FT)	AGENCY FUEL COST

OVERHEAD

O-20	(THSP)	ZIG NAPKORA
O-80	(ATGS)	KURT STOUT

CREWS

C-4	(HC2)	J FRANCO REFORESTATION
-----	-------	------------------------

