

Sunday

INCIDENT ACTION PLAN

LICK CREEK/GREEN RIDGE INCIDENT

OR-UMF-000658 (Lick Creek)

OR-UMF-000659 (Green Ridge)

WA-SES-020655 (Dry Gulch)



Communications 24-Hour
Emergency Number:

971-727-7965

Maps, IAP, Virtual Briefing



OPERATIONAL PERIOD

8/1/2021 0600

to

8/2/2021 0600

COVID Symptoms?

Call:

(971) 245-9407

INCIDENT OBJECTIVES (ICS 202)

1. Incident Name: LICK CREEK/GREEN RIDGE	2. Operational Period:	Date From: 8/1/2021 Time From: 0600	Date To: 8/2/2021 Time To: 0600
--	-------------------------------	--	------------------------------------

3. Objective(s):

- Strategic Objectives:**
- Provide for the safety of fire fighters and the public through utilization of strategic and deliberate risk assessment processes. Ensure incident within an incident protocols are established.
 - Develop and implement operational objectives based on identified values at risk and highest probability of success limiting fire spread.
 - Follow established guidelines and mitigations regarding COVID and other infectious diseases.
 - Enhance relationships through timely communication and active involvement with the public, stakeholders, and cooperators.
 - Coordinate with the READ's to ensure natural and historical values are protected to the degree necessary.
 - Maintain fiscal responsibility keeping cost commensurate with the values at risk.
 - Provide initial attack response to new fire starts within the TFR boundary. Assist with initial attack efforts outside the boundary as requested.

Lick Creek Operational Objective:

- Keep fire within its currently identified perimeter.

Green Ridge Operational Objective:

- Keep fire north of the 2015 Butte Creek Burn scar along the West Butte Creek Trail to the East Butte Creek Trail to Yearling Ridge Trail to Crooked Creek Trail to Monument Ridge and along the First Creek Trail to NF 40 at Misery. Protect Little Turkey Tail Recreation residences and the Godman Guard Station Trail.
- Keep fire east of FS road 64 to protect private property, structures, and recreation sites.
- Keep fire south of the Panjab Trailhead to Panjab Campground along the Salter Trail to the 4022 Road towards Clear Water.
- Keep fire west of NF 40 Road. Minimize suppression impacts in the Wenaha-Tucannon Wilderness using natural containment features as practical.

COVID Mitigations:

- All persons must wear a mask indoors at all times regardless of vaccination status, as well as outdoors when physical distancing cannot be maintained.
- Maintain a module as one, wash your hands and sanitize surfaces.


6. Incident Action Plan

<input checked="" type="checkbox"/> ICS 203	<input type="checkbox"/> ICS 215A	<input type="checkbox"/> ICS 205 A	<input type="checkbox"/>
<input checked="" type="checkbox"/> ICS 204	<input checked="" type="checkbox"/> ICS 220	<input type="checkbox"/> Training Message	<input type="checkbox"/>
<input checked="" type="checkbox"/> ICS 205	<input checked="" type="checkbox"/> Facility Maps	<input type="checkbox"/> Travel Map	<input type="checkbox"/>
<input checked="" type="checkbox"/> ICS 206	<input checked="" type="checkbox"/> Weather Forecast	<input checked="" type="checkbox"/> Demob Plan	<input type="checkbox"/> County Health Message
<input checked="" type="checkbox"/> ICS 208	<input checked="" type="checkbox"/> Fire Behavior	<input checked="" type="checkbox"/> Finance Message	<input checked="" type="checkbox"/> ICS 214

7. Prepared By: Greg White Position/Title: PSC(T) Signature:

8. Approved by Incident Commander: Mike Nobles, James Aragon(Signature:

ORGANIZATION ASSIGNMENT LIST (ICS 203)

1. Incident Name: LICK CREEK/GREEN RIDGE		2. Operational Period: Date From: 8/1/2021		Date To: 8/2/2021	
		Time From: 0600		Time To: 0600	
3. Incident Commander(s) and Command Staff:			7. Operation Section:		
IC/UC's	Mike Nobles, James Aragon(T)(V)	Operations	John Owings, Michael Page(T)		
Deputy	Alan Taylor	Planning Ops	Jim Snow		
Safety Officer	Mark Helm, Mike Seymour(T)	Night Ops	Al Ward		
Information Officer	Seneca Smith, Alex Olow, DeLyn Sieliet(T), Stephanie Bishop(T)				
Liaison Officer	Allen Johnson, Don Smith(T)	Branch	GREEN RIDGE		
4. Agency/Organization Representatives:		Division/Group	A	Nathan Leatherman	
Agency/Organization	Name	Division/Group	G	Jason Flores	
USFS AADM	Ed Guzman	Division/Group	K/M	Kristian Litz	
USFS AREP	Bob Foxworth, Susan Piper	Division/Group	P/S		
WA DNR	Wyatt Leighton, Tom Schoenfelder	Division/Group	NIGHT		
Asotin Co Fire Dist 1	Noel Hardin	Branch	LICK	Robert Szczepanek	
Columbia Co Fire 3	Jeremy Phinney	Division/Group			
Garfield Co Fire Dist 1	James Cleveland	Division/Group			
WFS	Devin McCosh	Division/Group			
WDFW - LEO	Paul Mosman	Division/Group			
Covid Liaison	Cass Monroe, Steve Medina	Division/Group			
		Branch	CONTINGENCY	Greg Overacker	
		Division/Group	NORTH	Andy Juarez	
		Division/Group	SOUTH	Andy Wordin(T)	
		Division/Group			
5. Planning Section:		Division/Group			
Chief	Steve Anderson, Greg White(T)	Division/Group			
Deputy	Ken Bates	Branch			
Resource Unit	Josh Clark, Mike Yeun(T)	Division/Group			
Situation Unit	John Hamer, John Hunter, Ray Rook(T)	Division/Group			
Demobilization Unit	Jan Grisedale	Division/Group			
Documentation Unit	Joey Kosiorowski(V)	Division/Group			
GISS	Rene Gonzalez, Jenny Garstang(T)	Division/Group			
FBAN	Dan O'Connor	Branch			
IMET	Mary Wister	Division/Group			
Human Resources	Bill Otani	Division/Group			
Air Resources Advisor	Katy Warner	Division/Group			
Lead READ	Will Marquardt	Division/Group			
		Division/Group			
		Air Operations Branch		Director:	JoAnn Overacker
		Air Support Group Supervisor		Kyle Johnson(T)	
		Air Tactical Group Supervisor		Kevin King, Mike Stout	
		Helibase Manager		Isaiah Jiminez, Austin McDonald(T)	
6. Logistics Section					
Chief	Scott Ashbach				
Supply Unit	Ruben Lopez(T)				
Facilities Unit	Art Curley, Richard Wiegand(T), Wendell Simmons(T)				
Ground Support Unit	Mark Bagley	8. Finance/Administration Section:	Chief	Lisa Wilson	
Communications Unit	Mike Greene	Time Unit		Rebecca Lang(T)	
Medical Unit	Gena Fowlkes	Cost Unit		Stacey Popovich(T)	
ITSS	Brett Davidson	Comp/Claims Unit		Pearl Cowan(V)	
Food Unit	Mike Kinne	PTRC		Katie Fiely(T)	
Ordering	Matt Berger	EQTR		Mary Flanary(T)	
Prepared By: Name:	Greg White	Position/Title:	PSC(T)	Signature:	
ICS 203		Date/Time:	7/31/2021 2300 hours		



Lick Creek / Green Ridge Weather Forecast



FORECAST NO: 21
FORECAST FOR: Sunday Day and Night Shift
SHIFT DATE: 08/1/2021
DATE AND TIME ISSUED: 07/31/2021 at 2000

NAME OF FIRE: Lick Creek/Green Ridge
UNIT: OR-UMF
SIGNED: *Mary Wister* - Incident Meteorologist
541-377-9905 (cell) / mary.wister@noaa.gov

**...Flash Flood Watch in effect through This Evening...
...Heavy Rain and Gusty/Erratic Winds Possible with Thunderstorms...**

WEATHER DISCUSSION: Showers and thunderstorms this morning will taper off, but lingering moisture and instability will bring a chance of showers and thunderstorms in the afternoon and evening. Any storms that develop will be slow moving and capable of bringing heavy downpours. This could cause erosion of slopes with rock slides and debris flows in the steep canyons. It will be considerably cooler with higher humidity today.

TODAY:

WEATHER: Mostly cloudy. Showers likely and a chance of thunderstorms, mainly in the morning.
MAXIMUM TEMPERATURE: 70-75° above 5000 feet. 80-85° valley bottoms.
MINIMUM RELATIVE HUMIDITY: 58-65% above 5000 feet. 30-35% valley bottoms.
20-FOOT RIDGETOP WINDS: West-Southwest 5-10 mph with gusts to 15. Winds shifting to the northwest after 1600.
GREEN RIDGE CREEKS: Upslope/Up canyon 3-8 mph.
CHANCE OF WETTING RAIN ($\geq 0.10''$): 40% **RAINFALL AMOUNTS:** up to 0.25 inch...possibly heavier.
LIGHTNING ACTIVITY LEVEL: 2...possibly 3.
HAINES INDEX: 3 (Very Low)
INVERSIONS/STABILITY: Shallow low level inversion in the morning. Weak mid level inversion in the afternoon.

TONIGHT:

WEATHER: Mostly cloudy. A slight chance of evening showers or thunderstorms.
MINIMUM TEMPERATURE: 60-65° above 5000 feet. 50-55° valley bottoms.
MAXIMUM RELATIVE HUMIDITY: 48-53% above 500 feet. 70-80% valley bottoms.
20-FOOT RIDGETOP WINDS: West-Northwest 3-8 mph.
GREEN RIDGE CREEKS: Downslope/Down canyon 2-5 mph.
CHANCE OF WETTING RAIN ($\geq 0.10''$): 20%
LIGHTNING ACTIVITY LEVEL: 2 in the evening...1 overnight.
HAINES INDEX: 4 (Low)
INVERSIONS/STABILITY: Weak low level inversion.

MONDAY:

WEATHER: Becoming partly cloudy.
MAXIMUM TEMPERATURE: 70-75° above 5000 feet. 80-85° valley bottoms.
MINIMUM RELATIVE HUMIDITY: 45-50% above 5000 feet. 28-33% valley bottoms.
20-FOOT RIDGETOP WINDS: West-Northwest 4-8.
GREEN RIDGE CREEKS: Upslope/Up canyon 3-8 mph.
CHANCE OF WETTING RAIN ($\geq 0.10''$): 0.
LIGHTNING ACTIVITY LEVEL: 1.
HAINES INDEX: 3 (Very Low)
INVERSIONS/STABILITY: Low level inversion breaking by mid-morning. Marginally unstable.

FIRE BEHAVIOR FORECAST

FORECAST NUMBER: 6	TYPE OF FIRE: Vegetation
FIRE NAME: Lick Creek-Green Ridge Fires	OPERATIONAL PERIOD: Aug 1 st , 2021
DATE ISSUED: July 31, 2021	TIME ISSUED: 1930
UNIT: WA-Umatilla National Forest	SIGNED: Dan O'Connor Fire Behavior Analyst (FBAN)

WEATHER SUMMARY: See detailed Fire Weather Forecast in IAP

FUELS:

Fire areas include a range of conifer systems, from higher elevation Sub Alpine Fir and Engelmann Spruce, to Doug-Fir, Grand Fir and Lodgepole Pine under 5000', and Ponderosa Pine in the lower elevations of the Forest. Outside of the 2006 Columbia Complex and the 2015 Grizzly Complex, all forested areas have extensive dead and down and ladder fuels that will work together to elevate fire into the crowns and generate short range spotting.

The area is currently classified as 'Exceptional' drought by the US Drought Monitor, with Energy Release Components currently setting daily record highs, and approaching all time high levels. You may see some resistance to spread in brush and re-prod areas, but these veg structures are losing moisture daily. Heavy dead and down fuels will likely burn completely, holding heat and actively consuming through all hours of the day.

EXPECTED FIRE BEHAVIOR: Based on the Warmest, Driest, Windiest Conditions Forecasted

Maximum Spotting Distance 0.1 mile Probability of Ignition 21%	Fuel Type/Model	Maximum Rate of Spread (chains/hour)	Maximum Flame Length (feet)
	Timber litter and understory TU5/TL4	Head 4 ch/hr Flank 2 ch/hr	Head 3-5 ft Flank 2-4 ft
	Grass/Shrub GS1	Head 1-2 ch/hr Flank 0-1 ch/hr	Head 2-4 ft Flank 1-2 ft

GENERAL/Potential:

DAY: Moisture will bring a short-term moderation to fire spread today. Heavy dead fuels need substantial, long duration moisture for them to begin their recover from record lows. With any afternoon clearing we could still see a short window of isolated torching of single trees and some ember production that could find a home in punky logs.

SPECIFIC

Green Ridge: Areas holding the most heat include the Turkey Tail Ridge and Meadow Creek areas, as well as the fire edge in the vicinity of West Butte. Can't rule out some roll out in the steepest areas near H-34, H-44, or out in the rugged country along the SE flank of the fire.

Lick Creek: Down but not out. Interior pockets continue to move around and may find single trees or clusters to torch out and spot with wind support across lines. **Heads up for any torching or rollout within Saturday's spot fire area near H-16, as the edge drops off to steep, hard to access country very quickly.**

AIR OPERATIONS:

Sunrise: 0532, Civil Twilight ends: 2057

SAFETY:

If working in the timber, be aware of shallow root systems with the mix conifer species and potential for fire weekend trees, both at the base and in the upper bole and limbs.



SAFETY MESSAGE

Fire fighter safety comes first on every fire, every time



We are **ALL** accountable for **SAFE** behaviors
For Day & Night Operations: **8/1/21 0600 – 8/2/21 0600**

INCIDENT: **Lick Creek, Green Ridge**

Date Prepared: July 31, 2021 TIME: 1500

Remember that it is your life that is on the line. You have the right to voice your opinion and concerns about personal safety. Don't hesitate to speak up if you feel uncomfortable with the situation or the circumstance in which you are. Firefighting is inherently hazardous. Discuss your concerns with your immediate supervisor or with a Safety Officer.
How to Properly Refuse Risk IRPG...PG. 19 Grey

Major Hazards and Risks: Mop up and stump holes, hazard trees, steep rugged terrain and driving, public encroachment into the fire.

Leadership



The most common element of successful wildland firefighting is competent and confident leadership.

Good leaders provide purpose, direction, and motivation for firefighters working to accomplish difficult tasks under dangerous and stressful conditions.

Good operational leaders will:

- ◆ **TAKE CHARGE** of assigned resources
- ◆ **MOTIVATE** firefighters with a “can-do safely attitude
- ◆ **DEMONSTRATE INITIATIVE** by taking action in the absence or orders or direction
- ◆ **COMMUNICATE** by giving specific instructions and taking feedback

SUPERVISE at the scene of action



Heads Up Situations!!!

-Thunder Storms...IRPG -Pg. 21 Grey
See 6 Min for Safety attachment.

Lightning Safety Tips (Outdoor)



Mitigation action:

- **Communications:** Maintain existing communications with your own and adjacent resources while you are developing communications with incoming resources and your “new” supervisor.
- **Health:** Get hand sanitizer from medical and wash your hands often, especially before eating and after using the bathroom.

Thanks, from your Safety Team!!

Safety Officers: *Mike Seymour SOF2 T, Mark Helm SOF2 Shawn Shook SOFR, Ryan Grant SOFR*

ASSIGNMENT LIST (ICS 204 WF)

CONTROLLED UNCLASSIFIED
INFORMATION//BASIC

1. Incident Name: LICK CREEK/GREEN RIDGE	2. Operational Period: Date From: 08/01/21 Date To: 08/02/21 Time From: 0600 Time To: 0600	3. Branch Division GREEN RIDGE A
---	---	---

4. Operations Personnel: Operations Section Chief: John Owings, Michael Page(T) Branch Director: Division/Group Supervisor: Nathan Leatherman	Night Ops: Al Ward Planning Ops: Jim Snow Air Attack: Kevin King, Mike Stout
---	---

5. Resources Assigned:	** Resources Below in Bold are 12 Hour **							
Resource Identifier	ALS	LWD	Leader	Personnel	Request #	Hours	Reporting Location	
TFLD Setzer		8/12	Setzer	1	O-289	0600-1800	Dayton ICP	
TFLD(T) Kramer		8/12	Kramer	1	O-278	0600-1800	Dayton ICP	
HC2IA Prairie City		8/11	Cearns	22	C-46	0600-1800	Dayton ICP	
HC2 MP Forestry		8/2	Moreno	20	C-9008	0600-1800	Dayton ICP	
HC2 Blue Mountain		8/10	Perez	20	C-43	0600-1800	Dayton ICP	
ENG4 Alder Creek Fire		8/13	Paz	3	E-150	0600-1800	Dayton ICP	
ENG5 West Coast Wildfire 2		8/12	Miller	3	E-130	0600-1800	Dayton ICP	
ENG6 AZ E161		8/10	Jones	3	E-105	0600-1800	Dayton ICP	
ENG6 AZ E461 LC		8/10	Teague	3	E-111	0600-1800	Dayton ICP	
ENG6 Rock Creek GR		8/7	Mitchell	3	E-111	0600-1800	Dayton ICP	
ENG6 Flashover		8/13	Gilmore	2	E-162	0600-1800	Dayton ICP	
WTS2 Del Shull DG		8/7	Andrews	1	E-47	0600-1800	Dayton ICP	
WTS2 Lovato		8/13	Lovato	1	E-135	0600-1800	Dayton ICP	
WTS2 Rahi		8/12	Rahi	1	E-136	0600-1800	Dayton ICP	
WTS3 Northern		8/9	Martin	2	E-64	0600-1800	Dayton ICP	
DO22 Alpine GR		8/1	Briggs	2	E-93	0600-1800	Dayton ICP	
DO23 Pine Mountain Excavating		8/13	Bruland	1	E-175	0600-1800	Dayton ICP	

6. Work Assignments:
Continue to improve line where needed from DIVS A/G break East to DIVS A/S break.
Prep for firing operations and communicate with OPS before firing.
Take action as needed to ensure that existing structures and infrastructures do not sustain further damage.
Provide for structure protection to Little Turkey Tail Recreation Residence Area.
When firing is completed for operational shift, patrol and secure fireline.

7. Special Instructions:
Communicate with adjacent Divisions for holding resource needs.
Review 204.
In the event of IA within TFR, DIVS need to identify equipment to be sent to IA.
Operations will take into consideration of closest resources to suppress incident.

8. Communications

Name	Ch	Function	Rx Freq	Rx Tone	Tx Freq	Tx Tone	Notes
SEE ICS 205 COMM PLAN							

9. Prepared by: Name: Josh Clark, Mike Yeun(T) RESL Signature: 

ICS 204 Date/Time: 7/31/2021 2200 Personnel Count: 89

ASSIGNMENT LIST (ICS 204 WF)

CONTROLLED UNCLASSIFIED
INFORMATION/BASIC

1. Incident Name: LICK CREEK/GREEN RIDGE	2. Operational Period: Date From: 08/01/21 Date To: 08/02/21 Time From: 0600 Time To: 0600	3. Branch Division GREEN A RIDGE Alpha
---	---	--

4. Operations Personnel:		Page 2 of 2
Operations Section Chief: John Owings, Michael Page(T)	Night Ops: AI Ward	
Branch Director:	Planning Ops: Jim Snow	
Division/Group Supervisor: Nathan Leatherman	Air Attack: Kevin King, Mike Stout	


5. Resources Assigned:		** Resources Below in Bold are 12 Hour **					
Resource Identifier	ALS	LWD	Leader	Personnel	Request #	Hours	Reporting Location
GRD Alvord		8/13	Davis	2	E-132	0600-1800	Dayton ICP
CHIP Big Bark 1 GR		8/4	Spencer	3	E-57	0600-1800	Dayton ICP
CHIP Big Bark 2 GR		8/6	Fromm	3	E-59	0600-1800	Dayton ICP
CHIP Big Bark 4 GR		8/6	Melton	3	E-62	0600-1800	Dayton ICP
MAST Eagle CAP LC		8/8	Fischer	2	E-57	0600-1800	Dayton ICP
MAST Tucannon Outfitters GR		8/7	Martin	1	E-107	0600-1800	Dayton ICP
FMOD LL Meadow GR		8/1	Ward	2	O-117	0600-1800	Dayton ICP
FMOD A&E Tree GR		8/2	Wilke	1	O-118	0600-1800	Dayton ICP
FEL1 Bruce Young GR		8/6	McCleran	2	E-79	0600-1800	Dayton ICP
FEL1 Iron Triangle 1 GR		8/5	Clark	2	E-100	0600-1800	Dayton ICP
FEL1 Iron Triangle 2 GR		8/6	McConnell	2	E-101	0600-1800	Dayton ICP
SOF2 Helm		8/7	Helm	1	O-217	0600-1800	Dayton ICP
REMS 2 GR		8/6	Lucia	4	E-76	0600-1800	Dayton ICP
Ambulance 5 DG		8/1	King/Singhose	2	E-59	0600-1800	Dayton ICP
READ Marquardt		8/5	Marquardt	1	O-212	0600-1800	Dayton ICP
READ Santillan		8/4	Santillan	1	O-239	0600-1800	Dayton ICP

6. Work Assignments:
 Continue to improve line where needed from DIVS A/G break East to DIVS A/S break.
 Prep for firing operations and communicate with OPS before firing.
 Take action as needed to ensure that existing structures and infrastructures do not sustain further damage.
 Provide for structure protection to Little Turkey Tail Recreation Residence Area.
 When firing is completed for operational shift, patrol and secure fire line.

7. Special Instructions:
 Communicate with adjacent Divisions for holding resource needs.
 Review 204.
 In the event of IA within TFR, DIVS need to identify equipment to be sent to IA.
 Operations will take into consideration of closest resources to suppress incident.

8. Communications

Name	Ch	Function	Rx Freq	Rx Tone	Tx Freq	Tx Tone	Notes
SEE ICS 205 COMM PLAN							

9. Prepared by: Name: Josh Clark, Mike Yeun(T) RESL
 Signature: 
 Date/Time: 7/31/2021 2200 Personnel Count: 32

ICS 204

MITTENS

CONTROLLED UNCLASSIFIED INFORMATION/BASIC

ASSIGNMENT LIST (ICS 204 WF)

CONTROLLED UNCLASSIFIED
INFORMATION//BASIC

1. Incident Name: LICK CREEK/GREEN RIDGE	2. Operational Period: Date From: 08/01/21 Date To: 08/02/21 Time From: 0600 Time To: 0600	3. Branch Division GREEN G RIDGE Page 1 of 1 Golf
---	---	---

4. Operations Personnel: Operations Section Chief: John Owings, Michael Page(T) Branch Director: Division/Group Supervisor: Jason Flores		Night Ops AI Ward Planning Ops Jim Snow Air Attack: Kevin King, Mike Stout
--	--	---

5. Resources Assigned:		** Resources Below in Bold are 12 Hour **					
Resource Identifier	ALS	LWD	Leader	Personnel	Request #	Hours	Reporting Location
TFLD Jones GR		8/5	Jones	1	O-147	0600-1800	Dayton ICP
TFLD(T) Vickery		8/9	Vickery	1	O-223	0600-1800	Dayton ICP
HC1 Lakeview IHC		8/6	Blofsky	24	C-29	0600-1800	Dayton ICP
HC2 Mosqueda Reforestation		8/10	Equihua	20	C-45	0600-1800	Dayton ICP
WFM2 Galice		8/4	Galice	10	O-246	0600-1800	Dayton ICP
ENG3 Buckskin GR		8/8	Weatherford	4	E-108	0600-1800	Dayton ICP
ENG4 Hi Country		8/12	Burnette	3	E-127	0600-1800	Dayton ICP
ENG4 Lone Wolf Wildfire		8/12	Flegel	3	E-129	0600-1800	Dayton ICP
ENG5 West Coast Wildfire 1		8/12	McCoy	3	E-128	0600-1800	Dayton ICP
WTT2 Christman Trucking GR		8/13	Christman	1	E-2	0600-1800	Dayton ICP
WTT2 Overpeck GR		8/5	Gatens	1	E-3	0600-1800	Dayton ICP
WTS2 Panther DG		8/5	Davis	1	E-45	0600-1800	Dayton ICP
WTS2 Able GR		8/2	Smith	1	E-95	0600-1800	Dayton ICP
FMOD United Fallers 1		8/4	Akers	2	O-164	0600-1800	Dayton ICP
SOFR Grant		8/13	Grant	1	O-294	0600-1800	Dayton ICP
REMS 10		8/14	Mack	4	E-185	0600-1800	Dayton ICP
EMPF Fischer/Forsythe		8/7	Fischer/Forsythe	2	E-77	0600-1800	Dayton ICP
READ Marquardt		8/5	Marquardt	1	O-212	0600-1800	Dayton ICP
READ Santillan		8/4	Santillan	1	O-239	0600-1800	Dayton ICP

6. Work Assignments:
Continue to conduct firing operations when conditions allow. Scout for opportunities to go direct where possible.
Continue to improve where needed on 46 Road North of Godman Staging to DP-220 DIVS G/K break.
Monitor and take action as needed to ensure that existing structures and infrastructures do not sustain further damage.
Provide for structure protection to Little Turkey Tail Recreation Residence Area.
When firing is completed for operational shift, patrol and secure fireline.

7. Special Instructions:
Communicate with adjacent Divisions for holding resource needs. Review 204.
In the event of IA within TFR, DIVS need to identify equipment to be sent to IA.
Operations will take into consideration of closest resources to suppress incident.

8. Communications

Name	Ch	Function	Rx Freq	Rx Tone	Tx Freq	Tx Tone	Notes
SEE ICS 205 COMM PLAN							

9. Prepared by: Name:	Josh Clark, Mike Yeun(T)	RESL	Signature:
ICS 204	Date/Time: 7/31/2021 2200	Personnel Count: 83	

ASSIGNMENT LIST (ICS 204 WF)

CONTROLLED UNCLASSIFIED
INFORMATION/BASIC

1. Incident Name: LICK CREEK/GREEN RIDGE	2. Operational Period: Date From: 08/01/21 Date To: 08/02/21 Time From: 0600 Time To: 0600	3. Branch Division GREEN RIDGE K/M Page 1 of 2 Kilo/Mike
---	---	---

4. Operations Personnel: Operations Section Chief: John Owings, Michael Page(T) Branch Director: Division/Group Supervisor: Kristian Litz	Night Ops Al Ward Planning Ops Jim Snow Air Attack: Kevin King, Mike Stout
---	---

5. Resources Assigned:		** Resources Below in Bold are 12 Hour **					
Resource Identifier	ALS	LWD	Leader	Personnel	Request #	Hours	Reporting Location
TFLD Rieken		8/3	Rieken	1	O-142	0600-1800	Wooten Camp #3/6/7
TFLD Bowen		8/1	Bowen	1	O-271	0600-1800	Wooten Camp #3/6/7
HC2 Vet Crew GR		8/1	Rooper	20	C-60	0600-1800	Wooten Camp #3/6/7
HC2 OC Forestry GR		8/2	Colin	20	C-20	0600-1800	Wooten Camp #3/6/7
ENG3 BDF E314 GR		8/10	Finister	5	E-109	0600-1800	Wooten Camp #3/6/7
ENG3 BDF E336 GR		8/10	Hernandez	5	E-114	0600-1800	Wooten Camp #3/6/7
ENG4 David Carroll GR		8/6	Garcia	3	E-113	0600-1800	Wooten Camp #3/6/7
ENG4 Flashback Fire		8/12	Ribich	1	E-131	0600-1800	Wooten Camp #3/6/7
ENG5 Ya Boy		8/11	Bower	3	E-155	0600-1800	Wooten Camp #3/6/7
WTT2 1A Construction GR		8/4	Bates	1	E-1	0600-1800	Wooten Camp #3/6/7
WTS2 Northern LC		8/4	Ackerson	1	E-82	0600-1800	Wooten Camp #3/6/7
MAST Bruce Young GR		8/7	Nicol	2	E-69	0600-1800	Wooten Camp #3/6/7
MAST Eagle CAP GR		8/11	Case	2	E-70	0600-1800	Wooten Camp #3/6/7
MAST Hayden 2 GR		8/9	Hayden	2	E-72	0600-1800	Wooten Camp #3/6/7
SOFR Shook		8/8	Shook	1	O-257	0600-1800	Wooten Camp #3/6/7
REMS 1 GR		8/2	Hoover	4	E-21	0600-1800	Wooten Camp #3/6/7
Ambulance 2 GR		8/1	Rice/Pompeo	2	E-90	0600-1800	Wooten Camp #3/6/7

6. Work Assignments:
Road prep along 4712 Road from DP-261 to the Tucannon Trail.
Communicate with adjacent DIVS for additional holding resources as needed.

7. Special Instructions:
Communicate with adjacent Divisions for holding resource needs. Review 204.
In the event of IA within TFR, DIVS need to identify equipment to be sent to IA.
Operations will take into consideration of closest resources to suppress incident.
Wooten Camp meals served at 0600 and radio briefing at 0700. DIV K/M resources to sleep at Campground #3/6/7. See IAP Map for details.

8. Communications

Name	Ch	Function	Rx Freq	Rx Tone	Tx Freq	Tx Tone	Notes
SEE ICS 205 COMM PLAN							

9. Prepared by: Name: Josh Clark, Mike Yeun(T) RESL

Signature:

ICS 204 Date/Time: 7/31/2021 2200 Personnel Count: 74

ASSIGNMENT LIST (ICS 204 WF)

CONTROLLED UNCLASSIFIED
INFORMATION//BASIC

1. Incident Name: LICK CREEK/GREEN RIDGE	2. Operational Period: Date From: 08/01/21 Date To: 08/02/21 Time From: 0600 Time To: 0600	3. Branch Division GREEN NIGHT RIDGE
---	---	---

4. Operations Personnel: Page 1 of 1

Operations Section Chief: John Owings, Michael Page(T)	Night Ops: Al Ward
Branch Director:	Planning Ops: Jim Snow
Division/Group Supervisor:	Air Attack: Kevin King, Mike Stout

5. Resources Assigned:	** Resources Below in Bold are 12 Hour **						
Resource Identifier	ALS	LWD	Leader	Personnel	Request #	Hours	Reporting Location
ENG5 Iron Triangle		8/12	Carter	3	E-163	1800-0600	Dayton ICP
ENG6 Eye of the Eagle		8/13	Gillian	2	E-147	1800-0600	Dayton ICP
ENG6 ONF E619		8/13	Bell	3	E-148	1800-0600	Dayton ICP
ENG6 Osprey Wildfire		8/12	Roe	3	E-149	1800-0600	Dayton ICP
ENG6 Timberrmans Inbound		8/13	Thompson	3	E-151	1800-0600	Dayton ICP
ENG6 Fountain Fire		8/13	Orta	3	E-153	1800-0600	Dayton ICP
WTS2 Dahl-Bredine		8/13	Dahl-Bredine	1	E-133	1800-0600	Dayton ICP
DOZ3 Mortimore 1		8/13	Mortimore	2	E-176	1800-0600	Dayton ICP
DOZ3 Mortimore 2		8/13	Jaeger	2	E-180	1800-0600	Dayton ICP
Ambulance 4 DG		8/8	Day/Dulin	2	E-61	1800-0600	Dayton ICP
EMTF Soloman		8/3	Soloman	1	O-52	1800-0600	Dayton ICP

6. Work Assignments:
 Continue to improve fireline where needed from DIVS A/G break East to DIVS A/S break. Prep for fire operations.
 Take action as needed to ensure that existing structures and infrastructures do not sustain further damage.
 Provide for structure protection to Little Turkey Tail Recreation Residence Area.
 When firing is completed for operational shift, patrol and secure fireline.

7. Special Instructions:
 Communicate with Operations on scouting needs and where to return at the end of shift assignment.

Name	Ch	Function	Rx Freq	Rx Tone	Tx Freq	Tx Tone	Notes
SEE ICS 205 COMM PLAN							

9. Prepared by: Name: Josh Clark, Mike Yeun(T) RESL Signature:
 ICS 204 Date/Time: 7/31/2021 2200 Personnel Count: 25

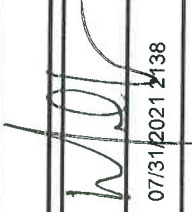
INCIDENT RADIO COMMUNICATIONS PLAN (ICS 205)

Controlled Unclassified Information//Basic

1. Incident Name: LICK CREEK		2. Date/Time Prepared: Date: 07/31/2021 Time: 2138		3. Operational Period: 8/01/21 0600- 8/02/21 0600	
		Date/Time From: 08/01/2021 0600		Date/Time To: 08/02/2021 0600	
		SUN		MON	

4. Basic Radio Channel Use:										
Zone Group	Ch #	Function	Channel Name/Trunked Radio System Talkgroup	Assignment	RX Freq	RX Tone/NAC	TX Freq	TX Tone/NAC	Mode (A, D, or M)	Remarks
LICK CREEK	1	COMMAND	CMD 1	OUT OF SERVICE					A	Removed from Service. Unavailable for use.
LICK CREEK	2	COMMAND	CMD 2	COMMAND	170.4125N	131.8	165.9625N	131.8	A	ON PINKHAM BUTTE LINKED Green Ridge
LICK CREEK	3	COMMAND	CMD 3	COMMAND	170.0250N	131.8	165.4500N	131.8	A	CLEARWATER LOOKOUT Linked to Green Ridge
LICK CREEK	4	COMMAND	CMD 4	OUT OF SERVICE					A	
LICK CREEK	5	TACTICAL	TAC 5	LICK BRANCH	168.0500N	131.8	168.0500N	131.8	A	
LICK CREEK	6	TACTICAL	TAC 6	UNASSIGNED	168.6000N	131.8	168.6000N	131.8	A	
LICK CREEK	7	TACTICAL	TAC 7	UNASSIGNED	166.7250N	131.8	166.7250N	131.8	A	
LICK CREEK	8	TACTICAL	TAC 8	UNASSIGNED	166.7750N	131.8	166.7750N	131.8	A	
LICK CREEK	9	TACTICAL	TAC 9	UNASSIGNED	168.2500N	131.8	168.2500N	131.8	A	
LICK CREEK	10	TACTICAL	TAC 10	UNASSIGNED	168.2000N	131.8	168.2000N	131.8	A	
LICK CREEK	11	COMMAND	CMD 11	COMMAND	169.4500N	131.8	172.5500N	131.8	A	LOCATED NEAR DP57
LICK CREEK	12	COMMAND	COTTWD	LOCAL RPTR	173.7750N	131.8	164.8250N	127.3	A	LOCATED 18 M SE OF POMEROY
LICK CREEK	13	AIR TO GROUND	VMED28	MED A / G	155.3400N		155.3400N		A	USE WITH AIR AMBULANCE
LICK CREEK	14	AIR TO GROUND	A/G PRI	A / G	169.2000N		169.2000N		A	
LICK CREEK	15	AIR TO GROUND		UNAVAILABLE					A	REASSIGNED TO GREEN RIDGE FIRE.
LICK CREEK	16	AIR GUARD	AIRGUARD	AIR GUARD	168.6250N		168.6250N	110.9	A	Emergency Aircraft Contact

5. Special Instructions:

6. Prepared By (Communications Unit Leader) Name: MIKE GREENE	Signature: 
ICS 205	Date/Time: 07/31/2021 2138

INCIDENT RADIO COMMUNICATIONS PLAN (ICS 205)


Controlled Unclassified Information//Basic

1. Incident Name: GREEN RIDGE	2. Date/Time Prepared: Date: 07/31/2021 Time: 2138	3. Operational Period: 8/01/21 0600- 8/02/21 0600
	Date/Time From: 08/01/2021 0600	Date/Time To: 08/02/2021 0600
	SUN	MON

4. Basic Radio Channel Use:

Zone Group	Ch #	Function	Channel Name/Trunked Radio System Talkgroup	Assignment	RX Freq	RX Tone/NAC	TX Freq	TX Tone/NAC	Mode (A, D, or M)	Remarks
GREENRI DGE	1	TACTICAL	BRII TAC 1	DIV K / M	168.0500N	151.4	168.0500N	151.4	A	
GREENRI DGE	2	TACTICAL	BRII TAC 2	DIV A	168.6000N	151.4	168.6000N	151.4	A	
GREENRI DGE	3	TACTICAL	BRII TAC 3	CONTINGENCY	166.7250N	151.4	166.7250N	151.4	A	
GREENRI DGE	4	TACTICAL	BRII TAC 4	DIV G	166.7750N	151.4	166.7750N	151.4	A	
GREENRI DGE	5	TACTICAL	BRII TAC 5	UNASSIGNED	168.2500N	151.4	168.2500N	151.4	A	
GREENRI DGE	6	TACTICAL	BRII TAC 6	DIV NIGHT	168.2000N	151.4	168.2000N	151.4	A	
GREENRI DGE	7	COMMAND	BRII CMD 7	COMMAND	170.0000N	151.4	166.6750N	151.4	A	LITTLE TURKEY TAIL LINKED TO CMD 8 & 9
GREENRI DGE	8	COMMAND	BRII CMD 8	COMMAND	170.6875N	151.4	166.5750N	151.4	A	TALLOW FLATS LINKED TO CMD 7 & 9
GREENRI DGE	9	COMMAND	BRII CMD 9	COMMAND	170.4250N	151.4	168.0750N	151.4	A	CHASE MTN LINKED TO CMD 7 & 8
GREENRI DGE	10	COMMAND	BRII CMD 10	COMMAND	172.0250N	151.4	162.1750N	151.4	A	HOPKINS RIDGE LINK 7, 8, & 9
GREENRI DGE	11	COMMAND	ICP LINK	COMMAND	172.0750N	151.4	162.2000N	151.4	A	LINK ICP USE ONLY
GREENRI DGE	12	AIR TO GROUND	V/MED 28	MEDICAL A/G	155.3400N		155.3400N		A	A/G USE WITH AIR AMBULANCE
GREENRI DGE	13	AIR TO GROUND	A/G LOGISTICS		167.0750N		167.0750N		A	SLING LOADS AND TROOP SHUTTLES
GREENRI DGE	14	AIR TO GROUND	A/G PRIMARY		168.2750N		168.2750N		A	
GREENRI DGE	15	AIR TO GROUND	A/G SECONDARY		168.5250N		168.5250N		A	
GREENRI DGE	16	AIR GUARD	AIR GUARD		168.6250N		168.6250N	110.9	A	USE FOR AIRCRAFT EMERGENCY CONTACT

5. Special Instructions:

6. Prepared By
(Communications Unit Leader)
Name: MIKE GREENE
Signature: 

ICS 205
IAP Page
Date/Time: 07/31/2021 2138


Controlled Unclassified Information//Basic

INCIDENT RADIO COMMUNICATIONS PLAN (ICS 205)

Controlled Unclassified Information//Basic

1. Incident Name: GREEN RIDGE / LICK CREEK	2. Date/Time Prepared: Date: 07/31/2021 Time: 2138	3. Operational Period: 8/01/21 0600- 8/02/21 0600
	Date/Time From: 08/01/2021 0600	Date/Time To: 08/02/2021 0600
	SUN	MON

4. Basic Radio Channel Use:												
Zone Group	Ch #	Function	Channel Name/Trunked Radio System Talkgroup	Assignment	RX Freq	RX Tone/NAC	TX Freq	TX Tone/NAC	Mode (A, D, or M)	Remarks		
IA	1	COMMAND	ST ASOTIN	LOCAL RPTR	159.4200N	D365	151.2950N	D365	A	6 MILES W OF ANATONE		
IA	2	COMMAND	COTTNWD	LOCAL RPTR	173.7750N	131.8	164.8250N	127.3	A	18 MILES SE OF POMEROY		
IA	3	COMMAND	SADDLE	LOCAL RPTR	173.7750N	131.8	164.8250N	146.2	A	29 MILES SE OF POMEROY		
IA	4	COMMAND	OREGON	LOCAL RPTR	173.7750N	131.8	164.8250N	167.9	A	25 MILES S OF POMEROY		
IA	5	COMMAND	DIAMOND	LOCAL RPTR	173.7750N	131.8	164.8250N	151.4	A			
IA	6	TACTICAL	DNR COM	TACTICAL	151.4150N	103.5	151.4150N	103.5	A			
IA	7	TACTICAL	DNR TAC1	TACTICAL	151.3100N	103.5	151.3100N	103.5	A			
IA	8	TACTICAL	DNR TAC2	TACTICAL	151.3400N	103.5	151.3400N	103.5	A			
IA	9	TACTICAL	DNR TAC3	TACTICAL	151.3500N	103.5	151.3500N	103.5	A			
IA	10	TACTICAL	REDNET	TACTICAL	153.8300N		153.8300N		A			
IA	11	TACTICAL	UMF-TAC	TACTICAL	168.2375N	131.8	168.2375N	131.8	A			
IA	12	AIR TO GROUND	DNR A/G 1	LOCAL A/G	159.2700N	103.5	159.2700N	103.5	A			
IA	13	AIR TO GROUND	A/G 9	LOCAL A/G	166.9125N		166.9125N		A			
IA	14	AIR TO GROUND	A/G 44	LOCAL A/G	167.6250N		167.6250N		A			
IA	15	AIR TO GROUND	VMED28	MEDICAL A/G	155.3400N		155.3400N		A			
IA	16	AIR GUARD	AIR GUARD	AIR GUARD	168.6250N		168.6250N		A	Emergency Aircraft Contact		

5. Special Instructions:	
6. Prepared By (Communications Unit Leader)	Name: MIKE GREENE
Signature: 	Date/Time: 07/31/2021 2138
ICS 205	IAP Page

AIR OPERATIONS SUMMARY 220	Prepared By: JoAnn Overacker	Prepared: 07/31/2021	Prepared Time: 1900 hrs.
1. INCIDENT NAME: LICK CREEK/GREEN RIDGE	2. OPERATIONAL PERIOD 08/01/2021	START TIME: 0730	END TIME: 2130
3. REMARKS (Safety Notes, Hazards, Air Operations Special Equipment, etc.).		SUNRISE: 0527	SUNSET: 2029
<p style="text-align:center;">PUBLIC.</p> <p style="text-align:center;">Relief Air Attack to be requested through dispatch</p> <p style="text-align:center;">Take advantage of a down day if rain shuts operations down.</p> <p style="text-align:center;">*** Monitor adverse weather, have a plan in place if aircraft cannot fly ***</p>			
4. MEDICAL RESPONSE AIRCRAFT:		5. TFR:	
1) Lifeflight: 911 2) Shorthaul: Walla Walla H-353JR (As-350B3) 3) Shorthaul: McCall AS-350B3 * Follow Medical Plan ICS-206 *		Lick Creek 1/2359 119.5250 Elbow Creek 1/1754 134.575 Helibase: Walla Walla Regional Airport (ALW) N46°05.552 x W118°17.045	
8. FIXED-WING Avail/ Type/ Make-Model/ N#/ Base			
ATGS Platforms: AA N400DS & AA N777PN			
Send daily costs to 2021.greenridge.finance@firenet.gov			
Helibase email lickcreekhelibase@gmail.com			

6. PERSONNEL	NAME	PHONE #	7. FREQUENCIES	AM	FM	8. FIXED-WING Avail/ Type/ Make-Model/ N#/ Base
ASGSt	JoAnn Overacker	209-559-1617	A/A Primary TFR	119.5250		
ATGS (ODS)	Kevin King	970-556-9451	A/A Secondary	123.7000		
Awrd6e			A/G Branch 1 Primary		169.2000	
HEBM Walla Walla	Kyle Johnson	509-730-6456	A/G Branch 2 Logistics		167.0750	
HEBMt Walla Walla	Austin McDonald	541-910-0584	A/G Branch 2 Primary		168.2750	
Unmanned Romeo 322	Tim Gibilisco	541-591-6000	A/G Branch 2 Secondary		168.5250	
	Milton Trwong	916-716-4708				
Mobile Retardant Base	Daniel Wheeler	775-962-1311	AIRGUARD		168.6250 RX/TX 110.9	
Blue Mountain Disp.	Aircraft Desk	541-963-7171	VMED 28		155.3400	

9. HELICOPTERS (Use Additional Sheets as Necessary)													
FAA N#	TY	MAKE/ MODEL	BASE	START	AVAIL	REMARKS	FAA N#	TY	MAKE/ MODEL	BASE	START	AVAIL	REMARKS
187CH	1	Vertol CH-46	ALW	0830	0900	Bucket	359EV	3	AS-350B3	ALW	0830	0900	Recon, Bucket, PAX, Cargo
12CK	1	Sikorsky SH-3H	ALW	0830	0900	Bucket	353JR	3	AS-350B3	ALW	0830	0900	Recon, Bucket, PSD, PAX, Cargo
625CK	1	S-61N	ALW	0830	0900	Bucket	Unmanned Romeo 322	UAS	DJI M600				Lakeview IHC
604CK	1	UH-60	ALW	0830	0900	Bucket							

Incident/Project Name		1. Operational Period				
Lick Creek Fire / Green Ridge		Date/Time 8/01 0600 to 8/02/2021 0600				
2. Ground Ambulance Services						
Name	Complete Address	Phone Contact	ALS (ADVANCED LIFE SUPPORT)	BLS (BASIC LIFE SUPPORT)		
Asotin County Fire District #1	2314 Appleside Blvd. Clarkston, WA	Dial 9-1-1		Yes		
Columbia FD #3	111 Patit Road Dayton, WA	Dial 9-1-1		Advance		
Lewiston Fire Department	1245 Idaho St. Lewiston, ID	Dial 9-1-1	YES			
3. Air Ambulance Services						
Name	Phone / Air to Ground	Capability				
Lifelight - Lewiston	Call 9-1-1 1-800-232-0911	Rotor- NO HOIST CAPABILITIES				
Lifelight - Walla Walla	9-1-1 or 1-800-232-0911	Rotor - NO HOIST CAPABILITIES				
Short Haul- McCall/Walla Walla	Contact Air Ops	Short haul capable				
4. Hospitals						
Name Complete Address	GPS Datum - WGS 84 DD° MM.MMM' N - Lat DD° MM.MMM' W - Long	Travel Times AIR GRND		Phone	Helipad Yes/No	Level of Care
St. Joseph Regional 415 6 th Street Lewiston, ID	LAT: 46° 25.000' N LONG: 117° 01.460 W VHF: N/A	5 min	1.5 hr	208-799-5799	Yes Rooftop	Level II Cardiac Level II CVA Level III Trauma
Tri State Memorial 1221 Highland Ave Clarkston, WA	LAT: 46° 24.125' N LONG: 117° 03.330' W VHF: N/A	5 min	1.5 hr	509-758-4665	Yes Ground Pad	Level II Cardiac Level II CVA Level IV Trauma
Dayton Memorial 1012 S. Third Street Dayton, WA	LAT: 46° 18.749' N LONG: 117° 58.170' W VHF: N/A	5 min	1.5 hr	509-382-9351 (ER)	Yes Ground Pad	Level V Trauma
Walla Walla Providence Medical Center 401 W. Poplar Walla Walla, WA 99362	LAT: 46° 18.749' N LONG: 117° 58.170' W VHF: N/A	10 min	2 hr	509-529-7608	Yes Ground Pad	Level I Cardiac Level II CVA Level III Trauma
Legacy Emanuel Portland, OR	LAT: 45° 32.668' N LONG: 122° 40.293' W VHF: N/A	2.5 hrs	6 hrs	503-413-2200	Yes Ground Pad	Level I Trauma/Burn Center
<p>In the event of a medical emergency Contact the Communication Unit</p> <p>Follow the Medical Incident Report to provide information to communications (pink pages 118-119 in the IRPG)</p> <p>Local Medical helicopter use air to ground Channel 13 VMED 28</p> <p>Out of area short haul expect an 1 ½ hour response time</p> <p>If an emergency occurs in ICP Please contact Communications at 971-727-7965</p>						
5. Date: 08/01/2021		6. Prepared By (MED) Gena Fowlkes <i>Gena Fowlkes MED</i>		7. Reviewed By (Safety Officer) - Mike Seymour <i>Mike Seymour SOF</i>		

MEDICAL PLAN (ICS 206 WF)

Controlled Unclassified Information//Basic

Medical Incident Report

FOR A NON-EMERGENCY INCIDENT, WORK THROUGH CHAIN OF COMMAND TO REPORT AND TRANSPORT INJURED PERSONNEL AS NECESSARY.

FOR A MEDICAL EMERGENCY: IDENTIFY ON SCENE INCIDENT COMMANDER BY NAME AND POSITION AND ANNOUNCE "MEDICAL EMERGENCY" TO INITIATE RESPONSE FROM IMT COMMUNICATIONS/DISPATCH.

Use the following items to communicate situation to communications/dispatch.

1. CONTACT COMMUNICATIONS / DISPATCH (Verify correct frequency prior to starting report)

Ex: "Communications, Div. Alpha. Stand-by for Emergency Traffic."

2. INCIDENT STATUS: Provide incident summary (including number of patients) and command structure.

Ex: "Communications, I have a Red priority patient, unconscious, struck by a falling tree. Requesting air ambulance to Forest Road 1 at (Lat./Long.) This will be the Trout Meadow Medical, IC is TFLD Jones. EMT Smith is providing medical care."

Severity of Emergency / Transport Priority	<input type="checkbox"/> RED / PRIORITY 1 Life or limb threatening injury or illness. Evacuation need is IMMEDIATE <i>Ex: Unconscious, difficulty breathing, bleeding severely, 2^o – 3^o burns more than 4 palm sizes, heat stroke, disoriented.</i> <input type="checkbox"/> YELLOW / PRIORITY 2 Serious Injury or illness. Evacuation may be DELAYED if necessary. <i>Ex: Significant trauma, unable to walk, 2^o – 3^o burns not more than 1-3 palm sizes.</i> <input type="checkbox"/> GREEN / PRIORITY 3 Minor Injury or illness. Non-Emergency transport <i>Ex: Sprains, strains, minor heat-related illness.</i>	
Nature of Injury or Illness & Mechanism of Injury		Brief Summary of Injury or Illness <i>(Ex: Unconscious, Struck by Falling Tree)</i>
Transport Request		Air Ambulance / Short Haul/Hoist Ground Ambulance / Other
Patient Location		Descriptive Location & Lat. / Long. (WGS84)
Incident Name		Geographic Name + "Medical" <i>(Ex: Trout Meadow Medical)</i>
On-Scene Incident Commander		Name of on-scene IC of Incident within an Incident <i>(Ex: TFLD Jones)</i>
Patient Care		Name of Care Provider <i>(Ex: EMT Smith)</i>

3. INITIAL PATIENT ASSESSMENT: Complete this section for each patient as applicable (start with the most severe patient)

Patient Assessment: See IRPG page 106

Treatment:

4. TRANSPORT PLAN:

Evacuation Location (if different): *(Descriptive Location (drop point, intersection, etc.) or Lat. / Long.)* Patient's ETA to Evacuation Location:

Helispot / Extraction Site Size and Hazards:

5. ADDITIONAL RESOURCES / EQUIPMENT NEEDS:

Example: Paramedic/EMT, Crews, Immobilization Devices, AED, Oxygen, Trauma Bag, IV/Fluid(s), Splints, Rope rescue, Wheeled litter, HAZMAT, Extrication

6. COMMUNICATIONS: Identify State Air/Ground EMS Frequencies and Hospital Contacts as applicable

Function	Channel Name/Number	Receive (RX)	Tone/NAC *	Transmit (TX)	Tone/NAC *
COMMAND					
AIR-TO-GRND					
TACTICAL					

7. CONTINGENCY: Considerations: If primary options fail, what actions can be implemented in conjunction with primary evacuation method? Be thinking ahead.

8. ADDITIONAL INFORMATION: Updates/Changes, etc.

REMEMBER: Confirm ETA's of resources ordered. Act according to your level of training. Be Alert. Keep Calm. Think Clearly. Act Decisively.

COVID GUIDELINES

Today or in the past 24 hours, have you had any of the following symptoms even if you have been vaccinated?

COUGH MORE THAN EXPECTED?

SHORTNESS OF BREATH OR DIFFICULTY BREATHING

FEVER? CHILLS?

MUSCLE PAIN OUTSIDE YOUR NORMAL FOR FIREFIGHTING?

SORE THROAT?

NEW LOSS OF TASTE OR SMELL

FATIGUE OUTSIDE YOUR NORMAL FOR FIREFIGHTING?

CONGESTION OR RUNNY NOSE, OUTSIDE YOUR NORMAL FOR FIREFIGHTING?

NAUSEA OR VOMITING

DIARRHEA

****Take your temperature with a no-touch thermometer, if available****

**PLEASE CONTACT THE GREEN RIDGE COVID
HOTLINE IF YOU HAVE ANY QUESTIONS
ABOUT COVID, SYMPTOMS, AND OR
TESTING.**

**GREEN RIDGE COVID HOTLINE #
971-245-9407**



Fire Management Board

FIRE MANAGEMENT BOARD

FMB Memorandum No. 21-006

20 July 2021

TO: Fire Management Board Members
FROM: Erin Horsburgh, FMB Chair *Erin Horsburgh*
SUBJECT: MPHAT Wildland Fire COVID-19 Prevention and Mitigation 2021

The purpose of this memorandum is to request wide distribution of the attached *Wildland Fire COVID-19 Prevention and Mitigation 2021* guidance issued from the Medical and Public Advisory Team (MPHAT) July 17, 2021.

The following has been excerpted as recommendations for fire leadership.

- Fire managers, agency administrators, line officers and incident managers need to re-enforce the importance of prevention and mitigation of COVID-19 in the workplace.
 - MPHAT would like to remind all leadership and fire personnel that following MPHAT's guidance has been proven effective and is critical to prevent the further spread of COVID-19.
 - Leader's intent and expectations must be clear that COVID-19 prevention and mitigation is still a priority for the 2021 fire season.
 - With vaccination status not being systematically tracked, face covering/mask and physical distancing requirements on wildfire incidents needs strengthened – everyone follow COVID-19 prevention and mitigation guidance for un-vaccinated individuals regarding physical distancing and mask/face covering use in fire camp unless alone in an enclosed space or actively engaged in firefighting on the fireline.
- Fire managers, agency administrators, line officers and incident managers need to prioritize and incorporate COVID-19 strategies that were effective and considered standard operating procedures in 2020 such as:
 - daily individual screening tool, distributive operations, spike camps, boxed meals, community cooler mitigations, remote briefings, decentralized staging areas, virtual and remote participation, and module as one (updated) to the maximum extent possible.

The MPHAT memorandum will be loaded shortly at <https://www.nwccg.gov/coronavirus>.

Distribution:
Fire Executive Council Members
National Multi-Agency Coordinating Group Members
NWCG Executive Board Members
COVID-19 Coordinator



Attitude

Attitudes are contagious,
what are you infecting others with?

Your attitude is not fixed; It is your choice.

Your attitude influences everyone around you.

Maintaining a positive attitude means making a
choice several times a day

Thanks Bill .
Practice Mutual Respect

Virtual Timekeeping Finance Message

Fire Name: Lick Creek	Fire Name: Dry Gulch	Fire Name: Green Ridge
Fire Number: OR-UMF-000658	Fire Number: WA-SES-020655	Fire Number: WA-UMF-000659
Accounting Code: P6N47M (0614) 221 – LAJ	Accounting Code: PNN45S (1522) 221 – LAG	Accounting Code: P6N5AV (0614) 221 – LSL
Email: 2021.lick.finance@firenet.gov		2021.greenridge.finance@firenet.gov
Finance Phone #'s: (971) 245-0248 or (971) 727-7461		



US Forest Service Fire, Fuels and Aviation Employees charging to B-codes, please remember **to charge any overtime hours to the incident's override and P-code**; B-codes are for Base 8 hours only. Payroll corrections will be required for any overtime charged incorrectly to a B-code. Thank-you.

Finance Documents Needed upon "Check In" (If Not Already Submitted):

Please email these documents or scan the QR Code below, attach & submit.			
Agency Equipment/ Crews: <ul style="list-style-type: none"> Manifest - showing employment type (GS or WG) or AD rates if applicable 	Overhead: <ul style="list-style-type: none"> AD/Casual Hire Form If regular Agency please ensure "GS" or "WG" is written on your first CTR 	Contract Equipment/ Contract Crews: <ul style="list-style-type: none"> Agreement Manifest Resource Order Inspections 	Cooperator: <ul style="list-style-type: none"> Cooperative Agreement Resource Order

Please submit your CTR/Shift Tickets using the QR code or email address below:

Don't Forget to put your RO # on your CTR/Shift Ticket – Thank You

Lick Creek/Dry Gulch Finance Email: 2021.lick.finance@firenet.gov	Green Ridge Finance Email: 2021.greenridge.finance@firenet.gov
	
Include the Word "Time" in the Subject Line of the Email	

MISSING TIME:

RO	Name	Dates	
E-24	Dave Clough	7/28	
E-32	A1 Services	7/25	7/26
E-41	Boulder Cr Contracting	7/20	7/26
E-47	Dell Shull Trucking	7/16	7/25
E-49	Upper Valley Excavating	7/26	
E-56	Whitewater	7/21	
E-57	Eagle Cap Forest	7/13	7/21
E-59	Fireline Medics	7/25	
E-59	Big Bark	7/25	
E-61	Front Line EMS	7/10	7/11
E-70	MSL	7/21	
E-71	MSL	7/26	
E-72	MSL	7/24	
E-74	MSL	7/19	
O-56	Adv Medics	7/25	

ICP LOGISTICS NOTES

Supply: 0530-2200

Ordering: 0600-2100

Communications: 0600-2200

Food: Breakfast: 0600

Dinner: 2000

Showers: 0500-1200 & 1400-2200

Laundry service: Tuesday drop offs are returned Thursday.

Thursday drop offs are returned Tuesday.

*New Laundry Unit is tentatively scheduled to arrive Tuesday 08/3/2021

Ground Support: 0600-2200

Mechanic: 0700-2200

Weed Wash: 0700-2000

Fuel: @ ICP (County Yard 415N. Guernsey Ave.) 0700-2000

@ Wooten: 0700-2000

Medical: 0700-2200

PLEASE DO:

-Note & mark the location (DIV, intersection, DP, camp, latt/long) of equipment: pumps, hose, tanks, etc. and please bring it to the attention of the DIV and ask them to report to Logistics.

-Sleep in marked sleeping areas only.

-Pick up after yourself: trash, cigarette butts, etc.

-Treat other people the way you want to be treated.

PLEASE DO NOT:

-Park in front of port-a-potties.

-Park in front of fire hydrants.

-Park in the street in front of chow distribution.

-Leave your trash near port-a-potties.....it ONLY goes in the dumpster!

TNSP



Trainees

A Training Specialist has set up with Check-in at the Dayton ICP.

Please utilize the following QR code to register:



If you have any questions, please call the Incident
Training Phone Number at: 206-718-3471

Remember to get as much ink in your taskbook as you can and a
performance rating (ICS 225) from your trainer.

DEMOB INSTRUCTIONS

Demob steps for all resources must be done in order:

Proceed to **Dayton High School**, 614 S. 3rd Street, Dayton, WA.

1. All line resources must have a post-incident inspection and complete a **Weed Wash**.
2. Turn in radios to the **Communications Unit**.
3. Turn any checked out items to the **Supply Unit**.
4. Call the **Demob Unit** at 971-245-0255 and provide departure and travel information.
5. **Finance** will call you to arrange completion of financial documents. After you are done you may start your travel.

8/1/2021
Tentative Demob List

EQUIPMENT

E-56	0700	WTS2	WHITEWATER GR
E-68	0715	PU	DODGE RAM (C-16) GR
E-81		EXCA	HENDERSON LOGGING DG
E-88	0730	FEL2	HENDERSON LOGGING DG
E-75	0745	STK	RTS TRANSPORTATION GR

OVERHEAD

O-35	0700	EMTF	ADALBERTO OCAMPO LC
O-36	0710	EMPF	STEVE KEFFER LC
O-180	0720	THSP	KATHRYN WARNER LC
O-185	0730	COMT	SHANE HARPER LC
O-201	0740	RADO	NADIA JENMAN LC
O-227.55	0750	COST	STACEY POPOVICK LC

CREWS

C-16	0700	IHC	CHENA IHC (E-68) GR
------	------	-----	---------------------

8/2/2021
Tentative Demob List

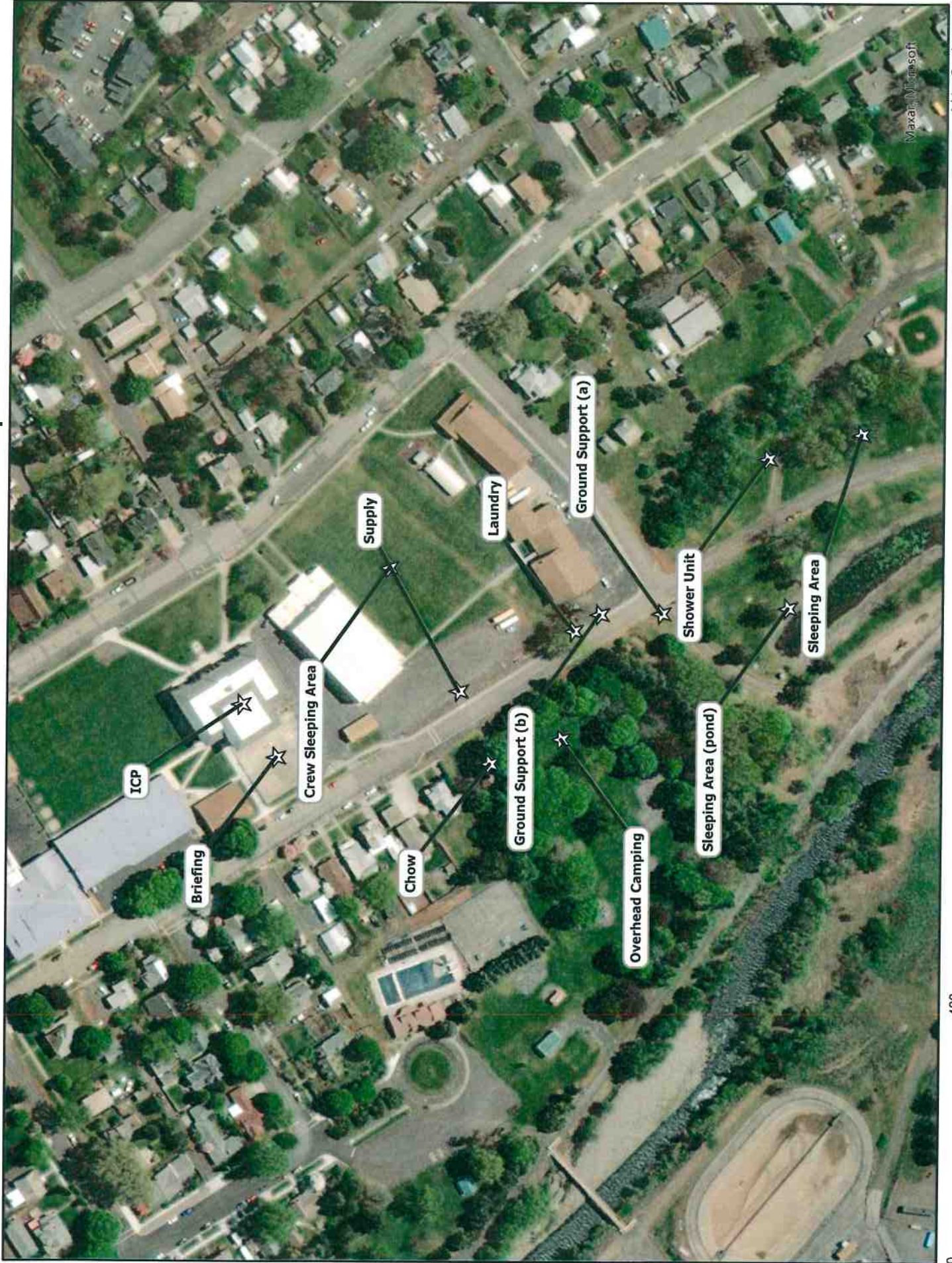
EQUIPMENT

E-26		PU	KL FARMS GR
E-67		FT1	FUEL SOURCE GR
E-76		SKD1	SWANSON LOGGING DG
E-92		ENG3	CONCHO FIRE LC
E-93		DOZ2	ALPINE FOREST GR
E-93		ENG3	TAYLOR ENG-52 LC
E-97		STK	HI COUNTRY LC

OVERHEAD

O-34		EMTF	JOEL AUGUSTIN DG
O-31		EMPF	DANIEL CHANDLER DG
O-56		EMPF	ELIAS SOTO DG
O-57		EMPF	ERIC WAGGONER DG
O-117		FMOD	LL MEADOW WILDFIRE GR
O-229		READ	ANDREW AUGIR GR

Base Camp Facilities Map



Maxar, Microsoft

Adrian Sanchez
Updated:
07/30/2021 @ 1900

0 400 Feet






Weed Wash and Fuel

Weed Wash and Fuel at County Mtnc Yard
 415 N Guernsey Ave, Dayton WA
 Fire Traffic One Way Only
 Transports must exit to 4th Street As Shown
 Open 0700-2000 hours

ICP

Mustard Hollow Cemetery
 Mustard Hollow Cemetery

117°58'W

-  One Way
-  Route

Weed Wash Map
 Green Ridge
 OR-UMF-00659

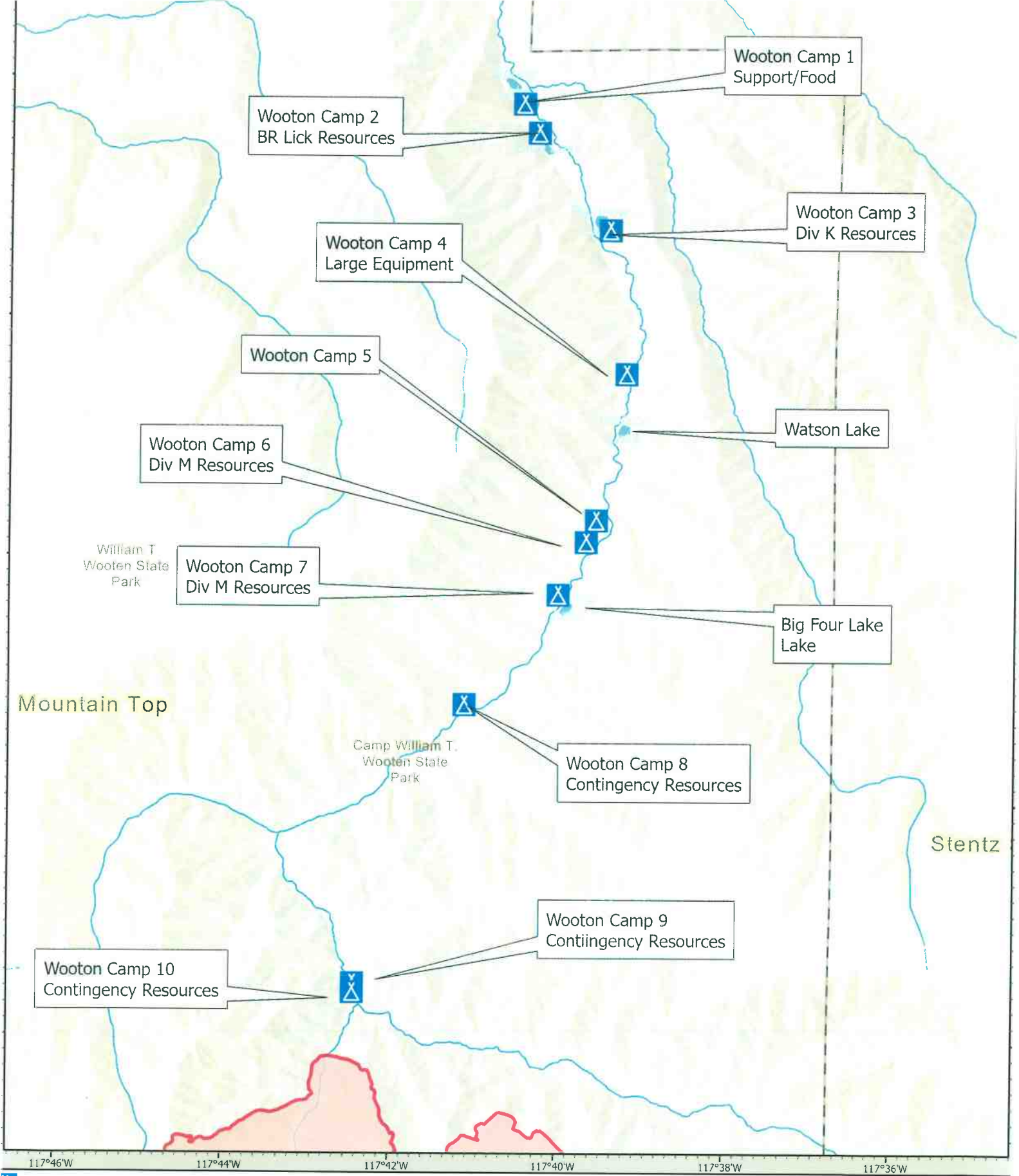


1:8,000

NAD83 UTM 11N

0

0.25



Camp
 Wildfire Daily Fire Perimeter

WOOTON CAMP AREA
 Green Ridge
 OR-UMF-000659

CALIFORNIA
 INCIDENT MANAGEMENT
TEAM 12
 Support, Logistics, and Operations

1:75,000
 0 0.5 1 1.5

NAD83 UTM 11N

