

Tuesday

# INCIDENT ACTION PLAN

## LICK CREEK/GREEN RIDGE INCIDENT

OR-UMF-000658 (Lick Creek)

OR-UMF-000659 (Green Ridge)

WA-SES-020655 (Dry Gulch)



Communications 24-Hour  
Emergency Number:

971-727-7965

Maps, IAP, Virtual Briefing



### OPERATIONAL PERIOD

8/3/2021 0600

to

8/4/2021 0600

*COVID Symptoms?*

*Call:*

*(971) 245-9407*



# INCIDENT OBJECTIVES (ICS 202)

<b>1. Incident Name:</b> <p style="text-align: center;"><b>LICK CREEK/GREEN RIDGE</b></p>	<b>2. Operational Period:</b>	Date From: 8/3/2021 Time From: 0600	Date To: 8/4/2021 Time To: 0600
--	-------------------------------	--	------------------------------------

**3. Objective(s):**

- Strategic Objectives:**
- Provide for the safety of fire fighters and the public through utilization of strategic and deliberate risk assessment processes. Ensure incident within an incident protocols are established.
  - Develop and implement operational objectives based on identified values at risk and highest probability of success limiting fire spread.
  - Follow established guidelines and mitigations regarding COVID and other infectious diseases.
  - Enhance relationships through timely communication and active involvement with the public, stakeholders, and cooperators.
  - Coordinate with the READ's to ensure natural and historical values are protected to the degree necessary.
  - Maintain fiscal responsibility keeping cost commensurate with the values at risk.
  - Provide initial attack response to new fire starts within the TFR boundary. Assist with initial attack efforts outside the boundary as requested.

**Lick Creek Operational Objective:**

- Keep fire within its currently identified perimeter.

**Green Ridge Operational Objective:**

- Keep fire north of the 2015 Butte Creek Burn scar along the West Butte Creek Trail to the East Butte Creek Trail to Yearling Ridge Trail to Crooked Creek Trail to Monument Ridge and along the First Creek Trail to NF 40 at Misery. Protect Little Turkey Tail Recreation residences and the Godman Guard Station.
- Keep fire east of FS road 64 to protect private property, structures, and recreation sites.
- Keep fire south of the Panjab Trailhead to Panjab Campground along the Salter Trail to the 4022 Road towards Clear Water.
- Keep fire west of NF 40 Road. Minimize suppression impacts in the Wenaha-Tucannon Wilderness using natural containment features as practical.

**COVID Mitigations:**

- All persons must wear a mask indoors at all times regardless of vaccination status, as well as outdoors when physical distancing cannot be maintained.
- Maintain a module as one, wash your hands and sanitize surfaces.

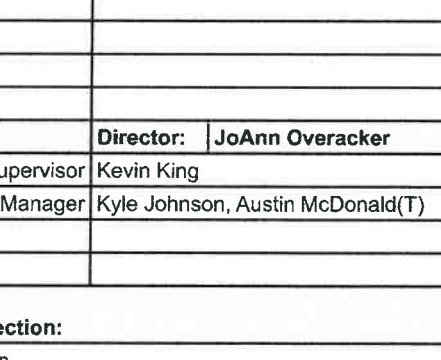
**6. Incident Action Plan**

<input checked="" type="checkbox"/> ICS 203	<input type="checkbox"/> ICS 215A	<input type="checkbox"/> ICS 205 A	<input type="checkbox"/>
<input checked="" type="checkbox"/> ICS 204	<input checked="" type="checkbox"/> ICS 220	<input type="checkbox"/> Training Message	<input type="checkbox"/>
<input checked="" type="checkbox"/> ICS 205	<input checked="" type="checkbox"/> Facility Maps	<input type="checkbox"/> Travel Map	<input type="checkbox"/>
<input checked="" type="checkbox"/> ICS 206	<input checked="" type="checkbox"/> Weather Forecast	<input checked="" type="checkbox"/> Demob Plan	<input type="checkbox"/> County Health Message
<input checked="" type="checkbox"/> ICS 208	<input checked="" type="checkbox"/> Fire Behavior	<input checked="" type="checkbox"/> Finance Message	<input checked="" type="checkbox"/> ICS 214

**7. Prepared By:** Greg White      **Position/Title:** PSC(T)      **Signature:**

**8. Approved by Incident Commander:** Mike Nobles      **Signature:**

## ORGANIZATION ASSIGNMENT LIST (ICS 203)

<b>1. Incident Name:</b> LICK CREEK/GREEN RIDGE		<b>2. Operational Period: Date From:</b> 8/3/2021 Time From: 0600		<b>Date To:</b> 8/4/2021 <b>Time To:</b> 0600	
<b>3. Incident Commander(s) and Command Staff:</b>			<b>7. Operation Section:</b>		
IC/UC's	Mike Nobles, James Aragon(T)	Operations	John Owings, Michael Page(T)		
Deputy	Alan Taylor	Planning Ops	Jim Snow		
Safety Officer	Mark Helm, Mike Seymour(T)	Night Ops	Al Ward		
Information Officer	Alex Olow, DeLyn Sieliet(T), Stephanie Bishop(T)(V)				
Liaison Officer	Allen Johnson, Don Smith(T)	<b>Branch</b>	<b>GREEN RIDGE</b>		
<b>4. Agency/Organization Representatives:</b>		Division/Group	A	Nathan Leatherman	
Agency/Organization	Name	Division/Group	G	Jason Flores	
USFS AADM	Ed Guzman	Division/Group	K/M	Kristian Litz	
USFS AREP	Bob Foxworth, Susan Piper	Division/Group	P/S		
WA DNR	Wyatt Leighton, Tom Schoenfelder	Division/Group	NIGHT	Jeff Corser(T)	
Asotin Co Fire Dist 1	Noel Hardin	<b>Branch</b>	<b>LICK</b>	<b>Robert Szczepanek</b>	
Columbia Co Fire 3	Jeromy Phinney	Division/Group			
Garfield Co Fire Dist 1	James Cleveland	Division/Group			
WFS	Devin McCosh	Division/Group			
WDFW - LEO	Paul Mosman	Division/Group			
Covid Liaison	Cass Monroe, Steve Medina	Division/Group			
		<b>Branch</b>	<b>CONTINGENCY</b>	<b>Greg Overacker</b>	
		Division/Group	NORTH	Andy Juarez	
		Division/Group	SOUTH	Andy Wordin(T)	
		Division/Group			
<b>5. Planning Section:</b>		Division/Group			
Chief	Steve Anderson, Greg White(T)	Division/Group			
Deputy	Ken Bates	<b>Branch</b>			
Resource Unit	Josh Clark, Mike Yeun(T)	Division/Group			
Situation Unit	John Hamer, John Hunter, Ray Rook(T)	Division/Group			
Demobilization Unit	Jan Grisedale	Division/Group			
Documentation Unit	Joey Kosiorowski(V)	Division/Group			
GISS	Rene Gonzalez, Greg Elwood, Jenny Garstang(T), Anthony Scavone(T)	Division/Group			
FBAN	Dan O'Connor	<b>Branch</b>			
IMET	Mary Wister	Division/Group			
Human Resources	Bill Otani	Division/Group			
Air Resources Advisor	Katy Warner	Division/Group			
Lead READ	Will Marquardt	Division/Group			
Training Specialist	Seneca Smith	Division/Group			
		<b>Air Operations Branch</b>		<b>Director:</b>	<b>JoAnn Overacker</b>
			Air Tactical Group Supervisor	Kevin King	
			Helibase Manager	Kyle Johnson, Austin McDonald(T)	
<b>6. Logistics Section</b>					
Chief	Scott Ashbach				
Supply Unit	Ruben Lopez(T)				
Facilities Unit	Art Curley, Richard Wiegand(T), Wendell Simmons(T)				
		<b>8. Finance/Administration Section:</b>			
Ground Support Unit	Mark Bagley	Chief	Lisa Wilson		
Communications Unit	Mike Greene	Time Unit	Rebecca Lang(T)		
Medical Unit	Gena Fowlkes, Brandon Bennewate	Cost Unit	David Dukart(V)		
ITSS	Brett Davidson, Rocio Del Arroyo(T)	Comp/Claims Unit	Pearl Cowan(V)		
Food Unit	Mike Kinne	PTRC	Katie Fiely(T)(V)		
Ordering	Matt Berger, Collette Johnson	EQTR	Mary Flanary(T)		
<b>Prepared By: Name</b>	Greg White	<b>Position/Title:</b>	PSC(T)	<b>Signature:</b>	
<b>ICS 203</b>		<b>Date/Time:</b>	8/2/2021 2300 hours		



## Lick Creek / Green Ridge Weather Forecast



**FORECAST NO:** 23  
**FORECAST FOR:** Tuesday Day and Night Shift  
**SHIFT DATE:** 8/3/2021  
**DATE AND TIME ISSUED:** 8/2/2021 at 2000

**NAME OF FIRE:** Lick Creek/Green Ridge  
**UNIT:** OR-UMF  
**SIGNED:** *Mary Wister* - Incident Meteorologist  
541-377-9905 (cell) / mary.wister@noaa.gov

---

**...Hot, Dry and Unstable with a Slight Chance of Afternoon/Evening Showers and Thunderstorms Today through Wednesday...**

**WEATHER DISCUSSION:** It will be increasingly hot and unstable through Wednesday. The humidity will be low—both day and night. Mid level moisture will bring cumulus buildups across the region, and there is a possibility of a later afternoon or evening thunderstorm today and on Wednesday.

---

### **TODAY:**

**WEATHER:** Mostly sunny in the morning. Partly cloudy in the afternoon. A slight chance of a shower or thunderstorm after 1600.

**MAXIMUM TEMPERATURE:** 82-87° above 5000 feet. 92-97° valley bottoms.

**MINIMUM RELATIVE HUMIDITY:** 25-30% above 5000 feet. 16-21% valley bottoms.

**20-FOOT RIDGETOP WINDS:** Variable (mainly South-Southeast) 3-7 mph.

**GREEN RIDGE CREEKS:** Upslope/Upcanyon 3-8 mph.

**CHANCE OF WETTING RAIN ( $\geq 0.10$ " ): 10.**

**LIGHTNING ACTIVITY LEVEL:** 1...possibly 2 in the late afternoon.

**HAINES INDEX:** 4 (Low)

**INVERSIONS/STABILITY:** Low level inversion breaking around 0900. Unstable.

---

### **TONIGHT:**

**WEATHER:** Partly cloudy. A slight chance of an evening shower or thunderstorm.

**MINIMUM TEMPERATURE:** 65-70° above 5000 feet. 53-58° valley bottoms.

**MAXIMUM RELATIVE HUMIDITY:** 26-31% above 500 feet. 65-75% valley bottoms.

**20-FOOT RIDGETOP WINDS:** South-Southeast 4-8 mph.

**GREEN RIDGE CREEKS:** Downslope/Down canyon 2-5 mph.

**CHANCE OF WETTING RAIN ( $\geq 0.10$ " ): 20%**

**LIGHTNING ACTIVITY LEVEL:** 1...possibly 2 in the evening.

**HAINES INDEX:** 4 (Low)

**INVERSIONS/STABILITY:** Low level inversion developing...and marginally unstable above.

---

### **WEDNESDAY:**

**WEATHER:** Mostly sunny in the morning. Partly cloudy in the afternoon. A slight chance of thunderstorms in the late afternoon and evening.

**MAXIMUM TEMPERATURE:** 83-88° above 5000 feet. 95-100° valley bottoms.

**MINIMUM RELATIVE HUMIDITY:** 25-30% above 5000 feet. 15-20% valley bottoms.

**20-FOOT RIDGETOP WINDS:** Variable 3-6 mph...becoming Southwest 5-10 mph after 1100.

**GREEN RIDGE CREEKS:** Upslope/Upcanyon 3-8 mph.

**CHANCE OF WETTING RAIN ( $\geq 0.10$ " ): 20.**

**LIGHTNING ACTIVITY LEVEL:** 1...possibly 2 in late afternoon or evening.

**HAINES INDEX:** 5 (Moderate)

**INVERSIONS/STABILITY:** Low level inversion breaking around 0900. Unstable.

## FIRE BEHAVIOR FORECAST

<b>FORECAST NUMBER:</b> 8	<b>TYPE OF FIRE:</b> Vegetation
<b>FIRE NAME:</b> Lick Creek-Green Ridge Fires	<b>OPERATIONAL PERIOD:</b> Aug 3 <sup>rd</sup> , 2021 24 HOUR
<b>DATE ISSUED:</b> August 2 <sup>st</sup> , 2021	<b>TIME ISSUED:</b> 1930
<b>UNIT:</b> WA-Umatilla National Forest	<b>SIGNED:</b> Dan O'Connor Fire Behavior Analyst (FBAN)

**WEATHER SUMMARY:** See detailed Fire Weather Forecast in IAP

### FUELS:

Fire areas include a range of conifer systems, from higher elevation Sub Alpine Fir and Engelmann Spruce, to Doug-Fir, Grand Fir and Lodgepole Pine under 5000', and Ponderosa Pine in the lower elevations of the Forest. Outside of the 2006 Columbia Complex and the 2015 Grizzly Complex, all forested areas have extensive dead and down and ladder fuels that will work together to elevate fire into the crowns and generate short range spotting.

The area is currently classified as 'Exceptional' drought by the US Drought Monitor, with Energy Release Components currently setting daily record highs, and approaching all time high levels. You may see some resistance to spread in brush and re-prod areas, but these veg structures are losing moisture daily. Heavy dead and down fuels will likely burn completely, holding heat and actively consuming through all hours of the day.

### **EXPECTED FIRE BEHAVIOR: Based on the Warmest, Driest, Windiest Conditions Forecasted**

<u>Maximum Spotting Distance</u>	<u>Fuel Type/Model</u>	<u>Maximum Rate of Spread (chains/hour)</u>	<u>Maximum Flame Length (feet)</u>
0.25 mile <u>Probability of Ignition</u> 77%	Timber litter and understory TU5/TL4	Head 7-9 ch/hr Flank 4-5 ch/hr	Head 7-9 ft Flank 4-5 ft
	Grass/Shrub GS1	Head 10-15 ch/hr Flank 6-8 ch/hr	Head 2-4 ft Flank 1-2 ft

### GENERAL/Potential:

**DAY:** Hotter and drier today, with RH values in the teens in lower values. As the smoke clears out late morning anticipate an uptick in fire behavior in the heavies, which will elevate fire once again into the crowns to aid in spotting and perimeter growth.

### SPECIFIC

**Green Ridge:** Successful burn operations in Division G should see further burn down of fuels to increase depth off the 46 road. Alpha may see more single and group tree torching again, with rollout and flanking out in the rougher country out to the SE corner of the fire. Division K may look for more ways to move down and flank in an easterly direction within the Tucannon River drainage.

**Lick Creek:** Low probability, high consequence spotting concerns remain along the western and southern flanks.

**Night Division:** Activity will slowly taper down from shift change across the active parts of the Green Ridge fire as the smoke settles and relative humidity recovers.

### **AIR OPERATIONS:**

Sunrise: 0533, Civil Twilight ends: 2055

### **SAFETY:**

Sunday's moisture is now a distant memory as we resume fire growth and spotting potential across all divisions.



# SAFETY MESSAGE



*Fire fighter safety comes first on every fire, every time*

We are **ALL** accountable for **SAFE** behaviors  
For Day & Night Operations: **8/3/21 0600 – 8/4/21 0600**

INCIDENT: **Lick Creek, Green Ridge**

Date Prepared: August 2, 2021

TIME: 1500

## Parking Safely on Slopes

### **Standard operating procedures for parking vehicles safely on slopes are:**

In wildland fire operations, we frequently exit vehicles quickly, but it is imperative that anytime a vehicle is left unattended, time is taken to assure it is parked safely and will not present a hazard to ourselves or others.

- Turn the front wheels uphill or into the inside/embankment.
- Firmly set the emergency brake.
- Put the vehicle in park (if automatic transmission) or in forward gear (if manual transmission); do not leave it in neutral.
- Turn off the engine.
- Chock the wheels. When utilizing chocks, make sure they are on the correct side in reference to the slope. Assure the chocks are approved to hold the weight of the vehicle and will grip on the road surface.
- Be aware of safe parking on slopes during an incident when moving a vehicle frequently. When using engines in pumping operations along a roadway, it is easy to get complacent with procedures. Realize when the vehicle is on a slightly different slope and requires placing chocks differently. It is the driver's responsibility to assure not only that the vehicle is operated safely but is positioned and parked safely.

**Reminders: Snag Trees can be killer tree's! Stay clear of snags. If a snag tree can't be mitigated by being putt on the ground, than flag the area and limit folks from entering the kill zone.**

### Life First

- ✓ **Stop**
- ✓ **Think**
- ✓ **Talk**
- ✓ **Act**

○ It means that knowing the dangers we face, we still expect that our personnel will not engage unless they can do so with the greatest margin of safety.

○ We expect our emergency responders to refuse assignments where hazards cannot be satisfactorily addressed.

○ We ask people to take risks in fire every day, sending them to work in environments that are known to be hazardous, but we should only do so where the values we have determined threatened justify the risks and the probability of success is high.

○ The way to achieve our goal of zero fatalities is to train, to practice risk management, to think, to communicate, and to foster a learning environment to seek smarter ways to meet our objectives in every situation, and to learn and improve every day.

**Thanks, from your Safety Team!!**

**Safety Officers:** *Mike Seymour SOF2 T, Mark Helm SOF2, Shawn Shook SOFR, Ryan Grant SOFR*

### Safety Tips For ATVs/UTVs

- ✓ **Load/Unload Correctly**
- ✓ **Practice Trail Etiquette**
- ✓ **Properly Tow Cargo**
- ✓ **Handle Slopes With Care**
- ✓ **Slow Down After Dark**
- ✓ **Keep Limbs Close To You**
- ✓ **Ride Right-Sized Vehicle**
- ✓ **Wear Safety Gear**

*"Interagency Standards for Fire and Fire Aviation Operations"*

### **Red Book 2021**

All personnel authorized to operate an ATV/UTV must first complete 2 agency specific or manufacturer-provided training in safe operating 3 procedures and appropriate PPE.

Specific authorization for ATV/UTV use is required – All ATV/UTV operations must hold a valid Motor Vehicle Operator's Identification Card, OF-346 or agency equivalent.

### **Required PPE**

UTV Head Protection for Wildland Fire Operations:

- Helmets must meet DOT, ANSI Z90.1; or Snell SA2010, SA2015 34 certification unless:

[www.nifc.gov/sites/default/files/redbook-files/Chapter14.pdf](http://www.nifc.gov/sites/default/files/redbook-files/Chapter14.pdf)

# ASSIGNMENT LIST (ICS 204 WF)

CONTROLLED UNCLASSIFIED  
INFORMATION//MITTENS

<b>1. Incident Name:</b> <b>LICK CREEK/GREEN RIDGE</b>		<b>2. Operational Period:</b> Date From: 08/03/21    Date To: 08/04/21 Time From: 0600    Time To: 0600				<b>3. Branch</b> <b>GREEN RIDGE</b>		<b>Division</b> <b>A</b>	
<b>4. Operations Personnel:</b>						Page 1 of 2		Alpha	
Operations Section Chief: <b>John Owings, Michael Page(T)</b>				Night Ops <b>AI Ward</b>					
Branch Director:				Planning Ops <b>Jim Snow</b>					
Division/Group Supervisor: <b>Nathan Leatherman</b>				Air Attack: <b>Kevin King</b>					
<b>5. Resources Assigned:</b>		<b>** Resources Below in Bold are 12 Hour **</b>							
Resource Identifier	ALS	LWD	Leader	Personnel	Request #	Hours	Reporting Location		
TFLD Setzer GR		8/12	<b>Setzer</b>	1	<b>O-289</b>	<b>0600-1800</b>	<b>Dayton ICP</b>		
TFLD(T) Kramer GR		8/12	<b>Kramer</b>	1	<b>O-278</b>	<b>0600-1800</b>	<b>Dayton ICP</b>		
HC2IA Prairie City GR		8/11	<b>Cearns</b>	22	<b>C-46</b>	<b>0600-1800</b>	<b>Dayton ICP</b>		
HC2 Blue Mountain GR		8/10	<b>Perez</b>	20	<b>C-43</b>	<b>0600-1800</b>	<b>Dayton ICP</b>		
ENG4 Alder Creek 1 GR		8/13	<b>Paz</b>	3	<b>E-150</b>	<b>0600-1800</b>	<b>Dayton ICP</b>		
ENG4 Alder Creek 2 GR		8/15	<b>Stewart</b>	3	<b>E-164</b>	<b>0600-1800</b>	<b>Dayton ICP</b>		
ENG5 West Coast 2 GR		8/12	<b>Miller</b>	3	<b>E-130</b>	<b>0600-1800</b>	<b>Dayton ICP</b>		
ENG6 AZ E161 LC		8/10	<b>Jones</b>	3	<b>E-105</b>	<b>0600-1800</b>	<b>Dayton ICP</b>		
ENG6 AZ E461 LC		8/10	<b>Teague</b>	3	<b>E-111</b>	<b>0600-1800</b>	<b>Dayton ICP</b>		
ENG6 Rock Creek GR		8/7	<b>Mitchell</b>	3	<b>E-111</b>	<b>0600-1800</b>	<b>Dayton ICP</b>		
ENG6 Flashover GR		8/13	<b>Gilmore</b>	2	<b>E-162</b>	<b>0600-1800</b>	<b>Dayton ICP</b>		
WTS2 Del Shull DG		8/7	<b>Andrews</b>	1	<b>E-47</b>	<b>0600-1800</b>	<b>Dayton ICP</b>		
WTS2 Lovato GR		8/14	<b>Lovato</b>	1	<b>E-135</b>	<b>0600-1800</b>	<b>Dayton ICP</b>		
WTS2 Rahi GR		8/12	<b>Rahi</b>	1	<b>E-136</b>	<b>0600-1800</b>	<b>Dayton ICP</b>		
WTS3 Northern LC		8/9	<b>Miller</b>	2	<b>E-64</b>	<b>0600-1800</b>	<b>Dayton ICP</b>		
DOZ3 Pine Mountain GR		8/13	<b>Bruland</b>	1	<b>E-175</b>	<b>0600-1800</b>	<b>Dayton ICP</b>		
GRD Alvord GR		8/13	<b>Davis</b>	2	<b>E-132</b>	<b>0600-1800</b>	<b>Dayton ICP</b>		
<b>6. Work Assignments:</b>									
Continue to improve line where needed from DIVS A/G break East to DIVS A/S break.									
Prep for firing operations and communicate with OPS before firing.									
Take action as needed to ensure that existing structures and infrastructures do not sustain further damage.									
Provide for structure protection to Little Turkey Tail Recreation Residence Area.									
<b>7. Special Instructions:</b>									
Communicate with adjacent Divisions for holding resource needs.									
In the event of IA within TFR, DIVS need to identify equipment to be sent to IA.									
Operations will take into consideration of closest resources to suppress incident.									
Please make sure 3/32" fish screens are used at all draft sites in Punjab Creek, Touchet, and Tucannon Rivers.									
Resources to return to Dayton ICP at end of shift.									
<b>8. Communications</b>									
Name	Ch	Function	Rx Freq	Rx Tone	Tx Freq	Tx Tone	Notes		
SEE ICS 205 COMM PLAN									
<b>9. Prepared by: Name:</b> Josh Clark, Mike Yeun(T)    RESL									
						Signature:			
<b>ICS 204</b>		Date/Time: 8/2/2021		2200		Personnel Count: 72			




# ASSIGNMENT LIST (ICS 204 WF)

CONTROLLED UNCLASSIFIED  
INFORMATION//MITTENS

<b>1. Incident Name:</b>			<b>2. Operational Period:</b>				<b>3. Branch</b>		<b>Division</b>
<b>LICK CREEK/GREEN RIDGE</b>			Date From: 08/03/21	Date To: 08/04/21			<b>GREEN RIDGE</b>	<b>A</b>	
			Time From: 0600	Time To: 0600			<b>Page 2 of 2</b>	<b>Alpha</b>	
<b>4. Operations Personnel:</b>									
Operations Section Chief: <b>John Owings, Michael Page(T)</b>				Night Ops <b>Al Ward</b>					
Branch Director:				Planning Ops <b>Jim Snow</b>					
Division/Group Supervisor: <b>Nathan Leatherman</b>				Air Attack: <b>Kevin King</b>					
<b>5. Resources Assigned:</b>		<b>** Resources Below in Bold are 12 Hour **</b>							
Resource Identifier	ALS	LWD	Leader	Personnel	Request #	Hours	Reporting Location		
<b>CHIP Big Bark 1 GR</b>		<b>8/4</b>	<b>Spencer</b>	3	<b>E-57</b>	<b>0600-1800</b>	<b>Dayton ICP</b>		
<b>CHIP Big Bark 2 GR</b>		<b>8/6</b>	<b>Fromm</b>	3	<b>E-59</b>	<b>0600-1800</b>	<b>Dayton ICP</b>		
<b>CHIP Big Bark 4 GR</b>		<b>8/6</b>	<b>Melton</b>	3	<b>E-62</b>	<b>0600-1800</b>	<b>Dayton ICP</b>		
<b>MAST Eagle CAP LC</b>		<b>8/8</b>	<b>Fischer</b>	2	<b>E-57</b>	<b>0600-1800</b>	<b>Dayton ICP</b>		
<b>FEL1 Bruce Young GR</b>		<b>8/6</b>	<b>McCleran</b>	2	<b>E-79</b>	<b>0600-1800</b>	<b>Dayton ICP</b>		
<b>FEL1 Iron Triangle 1 GR</b>		<b>8/6</b>	<b>Clark</b>	2	<b>E-100</b>	<b>0600-1800</b>	<b>Dayton ICP</b>		
<b>FEL1 Iron Triangle 2 GR</b>		<b>8/6</b>	<b>McConnell</b>	2	<b>E-101</b>	<b>0600-1800</b>	<b>Dayton ICP</b>		
<b>SOF2 Helm GR</b>		<b>8/7</b>	<b>Helm</b>	1	<b>O-217</b>	<b>0600-1800</b>	<b>Dayton ICP</b>		
<b>REMS 2 GR</b>		<b>8/6</b>	<b>Lucia</b>	4	<b>E-76</b>	<b>0600-1800</b>	<b>Dayton ICP</b>		
<b>Ambulance 5 DG</b>		<b>8/14</b>	<b>King/Singhose</b>	2	<b>E-59</b>	<b>0600-1800</b>	<b>Dayton ICP</b>		
<b>6. Work Assignments:</b>									
Continue to improve line where needed from DIVS A/G break East to DIVS A/S break. Prep for firing operations and communicate with OPS before firing. Take action as needed to ensure that existing structures and infrastructures do not sustain further damage. Provide for structure protection to Little Turkey Tail Recreation Residence Area.									
<b>7. Special Instructions:</b>									
Communicate with adjacent Divisions for holding resource needs. In the event of IA within TFR, DIVS need to identify equipment to be sent to IA. Operations will take into consideration of closest resources to suppress incident. Please make sure 3/32" fish screens are used at all draft sites in Punjab Creek, Touchet, and Tucannon Rivers. Resources to return to Dayton ICP at end of shift.									
<b>8. Communications</b>									
Name	Ch	Function	Rx Freq	Rx Tone	Tx Freq	Tx Tone	Notes		
SEE ICS 205 COMM PLAN									
<b>9. Prepared by: Name:</b>				RESL		Signature: <i>Michael Page</i>			
Josh Clark, Mike Yeun(T)									
<b>ICS 204</b>	Date/Time: 8/2/2021		2200		Personnel Count: 24				

# ASSIGNMENT LIST (ICS 204 WF)

CONTROLLED UNCLASSIFIED  
INFORMATION//BASIC

<b>1. Incident Name:</b>		<b>2. Operational Period:</b>				<b>3. Branch</b>		<b>Division</b>	
<b>LICK CREEK/GREEN RIDGE</b>		Date From: 08/03/21	Date To: 08/04/21	Time From: 0600	Time To: 0600	<b>GREEN RIDGE</b>		<b>G</b>	
<b>4. Operations Personnel:</b>						Page 1 of 1		Golf	
Operations Section Chief: <b>John Owings, Michael Page(T)</b>				Night Ops <b>Al Ward</b>					
Branch Director:				Planning Ops <b>Jim Snow</b>					
Division/Group Supervisor: <b>Jason Flores</b>				Air Attack: <b>Kevin King</b>					
<b>5. Resources Assigned:</b>		<b>** Resources Below in Bold are 12 Hour **</b>							
Resource Identifier	ALS	LWD	Leader	Personnel	Request #	Hours	Reporting Location		
<b>TFLD Jones GR</b>		<b>8/5</b>	<b>Jones</b>	<b>1</b>	<b>O-147</b>	<b>0600-1800</b>	<b>Dayton ICP</b>		
<b>TFLD(T) Vickery GR</b>		<b>8/9</b>	<b>Vickery</b>	<b>1</b>	<b>O-223</b>	<b>0600-1800</b>	<b>Dayton ICP</b>		
<b>HC1 Lakeview IHC GR</b>		<b>8/6</b>	<b>Blofsky</b>	<b>24</b>	<b>C-29</b>	<b>0600-1800</b>	<b>Dayton ICP</b>		
<b>HC2 Mosqueda Ref GR</b>		<b>8/10</b>	<b>Equihua</b>	<b>20</b>	<b>C-45</b>	<b>0600-1800</b>	<b>Dayton ICP</b>		
<b>WFM2 Galice LC</b>		<b>8/4</b>	<b>Galice</b>	<b>10</b>	<b>O-246</b>	<b>0600-1800</b>	<b>Dayton ICP</b>		
<b>ENG3 Buckskin GR</b>		<b>8/8</b>	<b>Weatherford</b>	<b>4</b>	<b>E-108</b>	<b>0600-1800</b>	<b>Dayton ICP</b>		
<b>ENG4 Hi Country GR</b>		<b>8/12</b>	<b>Burnette</b>	<b>3</b>	<b>E-127</b>	<b>0600-1800</b>	<b>Dayton ICP</b>		
<b>ENG4 Lone Wolf Wildfire GR</b>		<b>8/12</b>	<b>Flegel</b>	<b>3</b>	<b>E-129</b>	<b>0600-1800</b>	<b>Dayton ICP</b>		
<b>ENG5 West Coast 1 GR</b>		<b>8/12</b>	<b>Barker</b>	<b>3</b>	<b>E-128</b>	<b>0600-1800</b>	<b>Dayton ICP</b>		
<b>WTT2 Christman Trucking GR</b>		<b>8/13</b>	<b>Blazek</b>	<b>1</b>	<b>E-2</b>	<b>0600-1800</b>	<b>Dayton ICP</b>		
<b>WTT2 Overpeck GR</b>		<b>8/5</b>	<b>Gatens</b>	<b>1</b>	<b>E-3</b>	<b>0600-1800</b>	<b>Dayton ICP</b>		
<b>WTS2 Panther DG</b>		<b>8/5</b>	<b>Davis</b>	<b>1</b>	<b>E-45</b>	<b>0600-1800</b>	<b>Dayton ICP</b>		
<b>FMOD United Fallers 1 GR</b>		<b>8/4</b>	<b>Akers</b>	<b>2</b>	<b>O-164</b>	<b>0600-1800</b>	<b>Dayton ICP</b>		
<b>SOF2 Helm GR</b>		<b>8/7</b>	<b>Helm</b>	<b>1</b>	<b>O-217</b>	<b>0600-1800</b>	<b>Dayton ICP</b>		
<b>REMS 10 GR</b>		<b>8/14</b>	<b>Mack</b>	<b>4</b>	<b>E-185</b>	<b>0600-1800</b>	<b>Dayton ICP</b>		
<b>EMPF Fischer/Forsythe GR</b>		<b>8/7</b>	<b>Fischer/Forsythe</b>	<b>2</b>	<b>E-77</b>	<b>0600-1800</b>	<b>Dayton ICP</b>		
<b>6. Work Assignments:</b>									
Patrol and mop up spot fire 100%.									
Continue to conduct firing operations when conditions allow and communicate with Operations before firing.									
Continue to improve where needed on 46 Road North of Godman Staging to DP-220 DIVS G/K break.									
Prep for firing operations transition with Night Ops.									
<b>7. Special Instructions:</b>									
Communicate with adjacent Divisions for holding resource needs.									
In the event of IA within TFR, DIVS need to identify equipment to be sent to IA.									
Operations will take into consideration of closest resources to suppress incident.									
Please make sure 3/32" fish screens are used at all draft sites in Punjab Creek, Touchet, and Tucannon Rivers.									
Resources to return to Dayton ICP at end of shift.									
<b>8. Communications</b>									
Name	Ch	Function	Rx Freq	Rx Tone	Tx Freq	Tx Tone	Notes		
SEE ICS 205 COMM PLAN									
<b>9. Prepared by: Name:</b>									
Josh Clark, Mike Yeun(T)			RESL		Signature: 				
<b>ICS 204</b>	Date/Time: 8/2/2021		2200		Personnel Count: 81				

# ASSIGNMENT LIST (ICS 204 WF)

CONTROLLED UNCLASSIFIED  
INFORMATION/BASIC

<b>1. Incident Name:</b>		<b>2. Operational Period:</b>				<b>3. Branch</b>		<b>Division</b>	
<b>LICK CREEK/GREEN RIDGE</b>		Date From: 08/03/21	Date To: 08/04/21	Time From: 0600	Time To: 0600	<b>GREEN RIDGE</b>		<b>K/M</b>	
<b>4. Operations Personnel:</b>						Page 1 of 1		Kilo/Mike	
Operations Section Chief: <b>John Owings, Michael Page(T)</b>				Night Ops: <b>Al Ward</b>					
Branch Director:				Planning Ops: <b>Jim Snow</b>					
Division/Group Supervisor: <b>Kristian Litz</b>				Air Attack: <b>Kevin King</b>					
<b>5. Resources Assigned:</b>		<b>** Resources Below in Bold are 12 Hour **</b>							
Resource Identifier	ALS	LWD	Leader	Personnel	Request #	Hours	Reporting Location		
TFLD Rieken GR		<b>8/3</b>	<b>Rieken</b>	1	<b>O-142</b>	<b>0600-1800</b>	<b>Wooten Camp</b>		
ENG3 BDF E314 GR		<b>8/10</b>	<b>Finister</b>	5	<b>E-109</b>	<b>0600-1800</b>	<b>Wooten Camp</b>		
ENG3 BDF E336 GR		<b>8/10</b>	<b>Hernandez</b>	5	<b>E-114</b>	<b>0600-1800</b>	<b>Wooten Camp</b>		
ENG4 Chewack LC		<b>8/10</b>	<b>Reinbold</b>	3	<b>E-85</b>	<b>0600-1800</b>	<b>Wooten Camp</b>		
ENG4 David Carroll GR		<b>8/6</b>	<b>Garcia</b>	3	<b>E-113</b>	<b>0600-1800</b>	<b>Wooten Camp</b>		
ENG5 Ya Boy GR		<b>8/11</b>	<b>Bower</b>	3	<b>E-155</b>	<b>0600-1800</b>	<b>Wooten Camp</b>		
WTT2 1A Construction GR		<b>8/4</b>	<b>Bates</b>	1	<b>E-1</b>	<b>0600-1800</b>	<b>Wooten Camp</b>		
WTS2 Northern LC		<b>8/4</b>	<b>Martin</b>	1	<b>E-82</b>	<b>0600-1800</b>	<b>Wooten Camp</b>		
WTS2 Alder Creek Fire GR		<b>8/14</b>	<b>Beaman</b>	1	<b>E-169</b>	<b>0600-1800</b>	<b>Wooten Camp</b>		
WTS2 Able 2 GR		<b>8/14</b>	<b>Smith</b>	1	<b>E-174</b>	<b>0600-1800</b>	<b>Wooten Camp</b>		
MAST Bruce Young GR		<b>8/16</b>	<b>Nicol</b>	2	<b>E-69</b>	<b>0600-1800</b>	<b>Wooten Camp</b>		
MAST Eagle CAP GR		<b>8/15</b>	<b>Gomes</b>	2	<b>E-70</b>	<b>0600-1800</b>	<b>Wooten Camp</b>		
MAST Hayden 2 GR		<b>8/9</b>	<b>Hayden</b>	2	<b>E-72</b>	<b>0600-1800</b>	<b>Wooten Camp</b>		
SOFR Shook LC		<b>8/8</b>	<b>Shook</b>	1	<b>O-257</b>	<b>0600-1800</b>	<b>Wooten Camp</b>		
Ambulance 6 LC		<b>8/5</b>	<b>Gomes/Hicks</b>	2	<b>E-39</b>	<b>0600-1800</b>	<b>Wooten Camp</b>		
FOBS Lyon GR		<b>8/12</b>	<b>Lyon</b>	1	<b>O-235</b>	<b>0600-1800</b>	<b>Wooten Camp</b>		
FOBS(T) Araiza LC		<b>8/6</b>	<b>Araiza</b>	1	<b>O-227.61</b>	<b>0600-1800</b>	<b>Wooten Camp</b>		
FOBS(T) Aho GR		<b>8/16</b>	<b>Aho</b>	1	<b>O-237</b>	<b>0600-1800</b>	<b>Wooten Camp</b>		
FOBS(T) Osborne GR		<b>8/12</b>	<b>Osborne</b>	1	<b>O-238</b>	<b>0600-1800</b>	<b>Wooten Camp</b>		
<b>6. Work Assignments:</b>									
Road prep along 4712 Road from DP-261 to the Tucannon Trail DP-300.									
<b>7. Special Instructions:</b>									
Communicate with adjacent Divisions for holding resource needs.									
In the event of IA within TFR, DIVS need to identify equipment to be sent to IA. Ops will take into consideration of closest resources to suppress incident. Wooten Camp to provide DIVS K/M resources with meals, showers, and sleeping area. Maintain crew spacing. Please make sure 3/32" fish screens are used at all draft sites in Punjab Creek, Touchet, and Tucannon Rivers.									
Operational briefing to be simulcast at Wooten Camp at 0600. See IAP for details.									
<b>8. Communications</b>									
Name	Ch	Function	Rx Freq	Rx Tone	Tx Freq	Tx Tone	Notes		
SEE ICS 205 COMM PLAN									
<b>9. Prepared by: Name:</b>									
Josh Clark, Mike Yeun(T)				RESL		Signature:			
<b>ICS 204</b>		Date/Time: 8/2/2021		2200		Personnel Count:		37	



# ASSIGNMENT LIST (ICS 204 WF)

CONTROLLED UNCLASSIFIED  
INFORMATION//BASIC

<b>1. Incident Name:</b>	<b>2. Operational Period:</b>	<b>3. Branch</b>	<b>Division</b>
<b>LICK CREEK/GREEN RIDGE</b>	Date From: 08/03/21    Date To: 08/04/21 Time From: 0600            Time To: 0600	<b>GREEN RIDGE</b>	<b>NIGHT</b>

<b>4. Operations Personnel:</b>		Page 1 of 1
Operations Section Chief: <b>John Owings, Michael Page(T)</b>	Night Ops: <b>Al Ward</b>	
Branch Director:	Planning Ops: <b>Jim Snow</b>	
Division/Group Supervisor: <b>Jeff Corser(T)</b>	Air Attack: <b>Kevin King</b>	

<b>5. Resources Assigned:</b>	<b>** Resources Below in Bold are 12 Hour **</b>					
Resource Identifier	ALS	LWD	Leader	Personnel	Request #	Hours      Reporting Location
ENG4 Inbound E18 GR		8/14	<b>Navarro</b>	3	<b>E-161</b>	<b>1800-0600    Dayton ICP</b>
ENG4 Utting Const GR		8/14	<b>Bailey</b>	3	<b>E-165</b>	<b>1800-0600    Dayton ICP</b>
ENG4 GE Forestry GR		8/14	<b>Aguilar</b>	3	<b>E-166</b>	<b>1800-0600    Dayton ICP</b>
ENG5 Iron Triangle GR		8/12	<b>Carter</b>	3	<b>E-163</b>	<b>1800-0600    Dayton ICP</b>
ENG5 Methow River GR		8/14	<b>Hernandez</b>	3	<b>E-159</b>	<b>1800-0600    Dayton ICP</b>
ENG6 Eye of the Eagle GR		8/13	<b>Gillian</b>	2	<b>E-147</b>	<b>1800-0600    Dayton ICP</b>
ENG6 ONF E619 GR		8/13	<b>Bell</b>	3	<b>E-148</b>	<b>1800-0600    Dayton ICP</b>
ENG6 Osprey Wildfire GR		8/12	<b>Roe</b>	3	<b>E-149</b>	<b>1800-0600    Dayton ICP</b>
ENG6 Timberrmans Inbound GR		8/13	<b>Thompson</b>	3	<b>E-151</b>	<b>1800-0600    Dayton ICP</b>
ENG6 Fountain Fire GR		8/9	<b>Orta</b>	3	<b>E-153</b>	<b>1800-0600    Dayton ICP</b>
ENG6 Fort Pierre E58 GR		8/8	<b>Odden</b>	3	<b>E-158</b>	<b>1800-0600    Dayton ICP</b>
WTS2 Dahl-Bredine GR		8/13	<b>Dahl-Bredine</b>	1	<b>E-133</b>	<b>1800-0600    Dayton ICP</b>
WTS2 Black Range GR		8/14	<b>Sallee</b>	1	<b>E-134</b>	<b>1800-0600    Dayton ICP</b>
DOZ3 Mortimore 1 GR		8/13	<b>Mortimore</b>	2	<b>E-176</b>	<b>1800-0600    Dayton ICP</b>
DOZ3 Mortimore 2 GR		8/13	<b>Jaeger</b>	2	<b>E-180</b>	<b>1800-0600    Dayton ICP</b>
RAT1 (NIGHT)		8/14	<b>Howell</b>	2	<b>E-138</b>	<b>1800-0600    Dayton ICP</b>
Ambulance 4 DG		8/8	<b>Day/Dulin</b>	2	<b>E-61</b>	<b>1800-0600    Dayton ICP</b>
EMTF Soloman GR		8/3	<b>Soloman</b>	1	<b>O-52</b>	<b>1800-0600    Dayton ICP</b>

**6. Work Assignments:**  
 Patrol and improve line where needed.  
 Prep for firing operations transition from night to day operations.  
 Take action as needed to ensure that existing structures and infrastructures do not sustain further damage.  
 Provide for structure protection to Little Turkey Tail Recreation Residence Area.

**7. Special Instructions:**  
 Communicate with Operations on scouting needs.  
 Please make sure 3/32" fish screens are used at all draft sites in Punjab Creek, Touchet, and Tucannon Rivers.  
 Resources to return to Dayton ICP at end of shift.

Name	Ch	Function	Rx Freq	Rx Tone	Tx Freq	Tx Tone	Notes
SEE ICS 205 COMM PLAN							

**9. Prepared by: Name:** Josh Clark, Mike Yeun(T)      RESL      Signature: *Michael Yeun*

ICS 204      Date/Time: 8/2/2021    2200      Personnel Count: 43

# ASSIGNMENT LIST (ICS 204 WF)

CONTROLLED UNCLASSIFIED  
INFORMATION//BASIC

<b>1. Incident Name:</b>	<b>2. Operational Period:</b>	<b>3. Branch</b>
<b>LICK CREEK/GREEN RIDGE</b>	Date From: 08/03/21    Date To: 08/04/21 Time From: 0600            Time To: 0600	<b>LICK</b>

<b>4. Operations Personnel:</b>		Page 1 of 2
Operations Section Chief: <b>John Owings, Michael Page(T)</b>	Night Ops <b>Al Ward</b>	
Branch Director: <b>Robert Szczepanek</b>	Planning Ops <b>Jim Snow</b>	
Division/Group Supervisor:	Air Attack: <b>Kevin King</b>	

<b>5. Resources Assigned:</b>		** Resources Below in Bold are 12 Hour **					
Resource Identifier	ALS	LWD	Leader	Personnel	Request #	Hours	Reporting Location
<b>STEN Cwiak GR</b>		<b>8/14</b>	<b>Cwiak</b>	1	<b>O-300</b>	<b>0600-1800</b>	<b>Wooten Camp</b>
<b>TFLD(T) Walters GR</b>		<b>8/16</b>	<b>Walters</b>	1	<b>O-329</b>	<b>0600-1800</b>	<b>Wooten Camp</b>
<b>ENG3 SNF E313 GR</b>		<b>8/13</b>	<b>Holland</b>	5	<b>E-157</b>	<b>0600-1800</b>	<b>Wooten Camp</b>
<b>ENG4 Rattlesnake DG</b>		<b>8/6</b>	<b>Bremerman</b>	3	<b>E-26</b>	<b>0600-1800</b>	<b>Wooten Camp</b>
<b>ENG4 Fire Control DG</b>		<b>8/8</b>	<b>Fewkes</b>	3	<b>E-51</b>	<b>0600-1800</b>	<b>Wooten Camp</b>
<b>ENG4 Flashback Fire GR</b>		<b>8/12</b>	<b>Ribich</b>	1	<b>E-131</b>	<b>0600-1800</b>	<b>Wooten Camp</b>
<b>ENG4 JD Forestry GR</b>		<b>8/5</b>	<b>Lopez</b>	3	<b>E-156</b>	<b>0600-1800</b>	<b>Wooten Camp</b>
<b>ENG4 Thunderbold GR</b>		<b>8/13</b>	<b>Cates</b>	3	<b>E-160</b>	<b>0600-1800</b>	<b>Wooten Camp</b>
<b>ENG6 Peoples Valley GR</b>		<b>8/8</b>	<b>Hernandez</b>	3	<b>E-110</b>	<b>0600-1800</b>	<b>Wooten Camp</b>
<b>ENG6 Late Summers 1 GR</b>		<b>8/13</b>	<b>Rosario</b>	3	<b>E-152</b>	<b>0600-1800</b>	<b>Wooten Camp</b>
<b>WTS2 Ash Kickers DG</b>		<b>8/14</b>	<b>Puckett</b>	1	<b>E-15</b>	<b>0600-1800</b>	<b>Wooten Camp</b>
<b>WTS2 Minam River DG</b>		<b>8/5</b>	<b>Huffman</b>	1	<b>E-40</b>	<b>0600-1800</b>	<b>Wooten Camp</b>
<b>WTT2 Swanson DG/DNR*</b>		<b>8/8</b>	<b>Dyer</b>	1	<b>E-78</b>	<b>0600-1800</b>	<b>Wooten Camp</b>
<b>DOZ3 Swanson Log DG/DNR*</b>		<b>8/8</b>	<b>Smith</b>	2	<b>E-69</b>	<b>0600-1800</b>	<b>Wooten Camp</b>
<b>SKD1 Swanson Log 1 DG/DNR*</b>		<b>8/3</b>	<b>Pearson</b>	1	<b>E-75</b>	<b>0600-1800</b>	<b>Wooten Camp</b>
<b>EXCA Henderson Log 2 DG/DNR*</b>		<b>8/6</b>	<b>West</b>	1	<b>E-87</b>	<b>0600-1800</b>	<b>Wooten Camp</b>

**6. Work Assignments:**  
 Patrol and Mop-up as needed to secure fire's edge.  
 Take action on spot fires where safe.

**7. Special Instructions:**  
 In the event of IA within TFR, DIVS need to identify equipment to be sent to IA.  
 Ops will take into consideration of closest resources to suppress incident. Please assist in repairing any fences that are cut.  
 Wooten Camp to provide Lick Branch resources with meals, showers, and sleeping area. Maintain crew spacing.  
 Please make sure 3/32" fish screens are used at all draft sites in Punjab Creek, Touchet, and Tucannon Rivers.  
 Operational briefing to be simulcast at Wooten Camp at 0600. See IAP for details.

<b>8. Communications</b>							
Name	Ch	Function	Rx Freq	Rx Tone	Tx Freq	Tx Tone	Notes
SEE ICS 205 COMM PLAN							

<b>9. Prepared by: Name:</b>	Josh Clark, Mike Yeun(T)	RESL	Signature:
<b>ICS 204</b>	Date/Time: 8/2/2021	2200	Personnel Count: 33

# ASSIGNMENT LIST (ICS 204 WF)

CONTROLLED UNCLASSIFIED  
INFORMATION//BASIC

<b>1. Incident Name:</b>	<b>2. Operational Period:</b>	<b>3. Branch</b>
<b>LICK CREEK/GREEN RIDGE</b>	Date From: 08/03/21      Date To: 08/04/21 Time From: 0600              Time To: 0600	<b>LICK</b>

Page 2 of 2

<b>4. Operations Personnel:</b>	
Operations Section Chief: <b>John Owings, Michael Page(T)</b> Branch Director: <b>Robert Szczepanek</b> Division/Group Supervisor:	Night Ops <b>Al Ward</b> Planning Ops <b>Jim Snow</b> Air Attack: <b>Kevin King</b>

<b>5. Resources Assigned:</b>	<b>** Resources Below in Bold are 12 Hour **</b>							
Resource Identifier	ALS	LWD	Leader	Personnel	Request #	Hours	Reporting Location	
THSP Davis LC		8/8	Davis	1	O-278	0600-1800	Wooten Camp	
FEL1 Swanson Log 1 DG/DNR*		8/3	Carter	1	E-70	0600-1800	Wooten Camp	
FEL1 Swanson Log 2 DG/DNR*		8/8	Jerad	1	E-71	0600-1800	Wooten Camp	
FEL1 Swanson Log 3 DG/DNR*		8/4	Zaugg	1	E-72	0600-1800	Wooten Camp	
FEL2 Swanson Log DG/DNR*		8/8	Pearson	1	E-73	0600-1800	Wooten Camp	
FEL2 Henderson Log 1 DG/DNR*		8/8	Lewis	1	E-85	0600-1800	Wooten Camp	
RAT1 (DAY)		8/14	Howell	2	E-138	0600-1800	Wooten Camp	
Ambulance 3 DG		8/6	Bullman/Villasista	2	E-60	0600-1800	Wooten Camp	

**6. Work Assignments:**  
 Patrol and Mop-up as needed to secure fire's edge.  
 Take action on spot fires where safe.

**7. Special Instructions:**  
 In the event of IA within TFR, DIVS need to identify equipment to be sent to IA.  
 Ops will take into consideration of closest resources to suppress incident. Please assist in repairing any fences that are cut.  
 Wooten Camp to provide Lick Branch resources with meals, showers, and sleeping area. Maintain crew spacing.  
 Please make sure 3/32" fish screens are used at all draft sites in Punjab Creek, Touchet, and Tucannon Rivers.  
 Operational briefing to be simulcast at Wooten Camp at 0600. See IAP for details.

<b>8. Communications</b>							
Name	Ch	Function	Rx Freq	Rx Tone	Tx Freq	Tx Tone	Notes
SEE ICS 205 COMM PLAN							

<b>9. Prepared by: Name:</b>	Josh Clark, Mike Yeun(T)	RESL	Signature:
<b>ICS 204</b>	Date/Time: 8/2/2021 2200		Personnel Count: 10

# ASSIGNMENT LIST (ICS 204 WF)

CONTROLLED UNCLASSIFIED  
INFORMATION//BASIC

<b>1. Incident Name:</b> <b>LICK CREEK/GREEN RIDGE</b>	<b>2. Operational Period:</b> Date From: 08/03/21    Date To: 08/04/21 Time From: 0600            Time To: 0600	<b>3. Branch</b> <b>Division</b> <b>CONTINGENCY</b> <b>NORTH</b>
---	---	---

<b>4. Operations Personnel:</b>		Page 1 of 1
Operations Section Chief: <b>John Owings, Michael Page(T)</b>	Night Ops: <b>Al Ward</b>	
Branch Director: <b>Greg Overacker</b>	Planning Ops <b>Jim Snow</b>	
Division/Group Supervisor: <b>Andy Juarez</b>	Air Attack: <b>Kevin King</b>	

<b>5. Resources Assigned:</b>							
<b>** Resources Below in Bold are 12 Hour **</b>							
Resource Identifier	ALS	LWD	Leader	Personnel	Request #	Hours	Reporting Location
TFLD White		8/4	<b>White</b>	1	<b>O-161</b>	<b>0600-1800</b>	<b>Wooten Camp</b>
TFLD(T) Lennox		8/9	<b>Lennox</b>	1	<b>O-224</b>	<b>0600-1800</b>	<b>Wooten Camp</b>
ENG3 Taylor LC		8/8	<b>Hatfield</b>	4	<b>E-93</b>	<b>0600-1800</b>	<b>Wooten Camp</b>
WTS2 MVP Team DG		8/16	<b>Konrad</b>	1	<b>E-48</b>	<b>0600-1800</b>	<b>Wooten Camp</b>
WTS2 Hek Jones		8/14	<b>Long</b>	1	<b>E-171</b>	<b>0600-1800</b>	<b>Wooten Camp</b>
DOZ2 Overpeck GR		8/4	<b>Overpeck</b>	2	<b>E-4</b>	<b>0600-1800</b>	<b>Wooten Camp</b>
DOZ3 Bruce Young GR		8/6	<b>Johnson</b>	2	<b>E-85</b>	<b>0600-1800</b>	<b>Wooten Camp</b>
CHIP Big Bark 3 GR		8/6	<b>Palmer</b>	3	<b>E-60</b>	<b>0600-1800</b>	<b>Wooten Camp</b>
FMOD United Fallers 2 GR		8/4	<b>Akers</b>	2	<b>O-165</b>	<b>0600-1800</b>	<b>Wooten Camp</b>
SOFR Grant GR		8/13	<b>Grant</b>	1	<b>O-294</b>	<b>0600-1800</b>	<b>Wooten Camp</b>

**6. Work Assignments:**  
Continue to gather intel on structures north of the fire.  
Improve any contingency lines where needed.

**7. Special Instructions:**  
Communicate with adjacent Divisions for holding resource needs.  
In the event of IA within TFR, DIVS need to identify equipment to be sent to IA. Ops will take into consideration of closest resources to suppress incident. Wooten Camp to provide Contingency North resources with meals, showers, sleeping area. Maintain crew spacing. Please make sure 3/32" fish screens are used at all draft sites in Punjab Creek, Touchet, and Tucannon Rivers.  
Operational briefing to be simulcast at Wooten Camp at 0600. See IAP for details.

<b>8. Communications</b>							
Name	Ch	Function	Rx Freq	Rx Tone	Tx Freq	Tx Tone	Notes
SEE ICS 205 COMM PLAN							

<b>9. Prepared by: Name:</b>	Josh Clark, Mike Yeun(T)	RESL	Signature:
<b>ICS 204</b>	Date/Time: 8/2/2021	2200	Personnel Count: 18






# INCIDENT RADIO COMMUNICATIONS PLAN (ICS 205)

Controlled Unclassified Information//Basic

<b>1. Incident Name:</b>	3. Operational Period: 8/03/21 0600- 8/04/21 0600	
<b>GREEN RIDGE</b>	<b>2. Date/Time Prepared:</b>	<b>Date/Time To:</b>
	Date: 08/02/2021 Time: 1904	08/04/2021 0600 WED

4. Basic Radio Channel Use:												
Zone Group	Ch #	Function	Channel Name/Trunked Radio System Talkgroup	Assignment	RX Freq	RX Tone/NAC	TX Freq	TX Tone/NAC	Mode (A, D, or M)	Remarks		
LICK CREEK	1	COMMAND	CMD 1	OUT OF SERVICE					A	Removed from Service. Unavailable for use.		
LICK CREEK	2	COMMAND	CMD 2	COMMAND	170.4125N	131.8	165.9625N	131.8	A	ON PINKHAM BUTTE LINKED Green Ridge		
LICK CREEK	3	COMMAND	CMD 3	COMMAND	170.0250N	131.8	165.4500N	131.8	A	CLEARWATER LOOKOUT Linked to Green Ridge		
LICK CREEK	4	COMMAND	CMD 4	OUT OF SERVICE					A			
LICK CREEK	5	TACTICAL	TAC 5	LICK BRANCH	168.0500N	131.8	168.0500N	131.8	A			
LICK CREEK	6	TACTICAL	TAC 6	RAT 1	168.6000N	131.8	168.6000N	131.8	A	TACTICAL FOR RAT 1 USE		
LICK CREEK	7	TACTICAL	TAC 7	UNASSIGNED	166.7250N	131.8	166.7250N	131.8	A			
LICK CREEK	8	TACTICAL	TAC 8	UNASSIGNED	166.7750N	131.8	166.7750N	131.8	A			
LICK CREEK	9	TACTICAL	TAC 9	UNASSIGNED	168.2500N	131.8	168.2500N	131.8	A			
LICK CREEK	10	TACTICAL	TAC 10	UNASSIGNED	168.2000N	131.8	168.2000N	131.8	A			
LICK CREEK	11	COMMAND	CMD 11	COMMAND	169.4500N	131.8	172.5500N	131.8	A	LOCATED NEAR DP67		
LICK CREEK	12	COMMAND	COTTWD	LOCAL RPTR	173.7750N	131.8	164.8250N	127.3	A	LOCATED 18 M SE OF POMEROY		
LICK CREEK	13	AIR TO GROUND	VMED28	MED A / G	155.3400N		155.3400N		A	USE WITH AIR AMBULANCE		
LICK CREEK	14	AIR TO GROUND	A/G PRI	A / G	169.2000N		169.2000N		A			
LICK CREEK	15	AIR TO GROUND		UNAVAILABLE					A	REASSIGNED TO GREEN RIDGE FIRE.		
LICK CREEK	16	AIR GUARD	AIRGUARD	AIR GUARD	168.6250N		168.6250N	110.9	A	Emergency Aircraft Contact		

<b>5. Special Instructions:</b>	
<b>6. Prepared By</b>	<b>Signature:</b>
(Communications Unit Leader)	
Name: MIKE GREENE	Date/Time: 08/02/2021 1904
<b>ICS 205</b>	<b>IAP Page</b>

# INCIDENT RADIO COMMUNICATIONS PLAN (ICS 205)


## Controlled Unclassified Information//Basic

**1. Incident Name:** GREEN RIDGE **2. Date/Time Prepared:** 08/02/2021 1904 **3. Operational Period:** 8/03/21 0600- 8/04/21 0600

**Date:** 08/02/2021 **Date/Time From:** 08/03/2021 0600 **Date/Time To:** 08/04/2021 0600  
**Time:** 1904 **TUE** **WED**

4. Basic Radio Channel Use:															
Zone Group	Ch #	Function	Channel Name/Trunked Radio System Talkgroup	Assignment	RX Freq	RX Tone/NAC	TX Freq	TX Tone/NAC	Mode (A,D, or M)	Remarks					
GREENRI DGE	1	TACTICAL	BRII TAC 1	DIV K / M	168.0500N	151.4	168.0500N	151.4	A						
GREENRI DGE	2	TACTICAL	BRII TAC 2	DIV A	168.6000N	151.4	168.6000N	151.4	A						
GREENRI DGE	3	TACTICAL	BRII TAC 3	CONTINGENCY	166.7250N	151.4	166.7250N	151.4	A						
GREENRI DGE	4	TACTICAL	BRII TAC 4	DIV G	166.7750N	151.4	166.7750N	151.4	A						
GREENRI DGE	5	TACTICAL	BRII TAC 5	UNASSIGNED	168.2500N	151.4	168.2500N	151.4	A						
GREENRI DGE	6	TACTICAL	BRII TAC 6	DIV NIGHT	168.2000N	151.4	168.2000N	151.4	A						
GREENRI DGE	7	COMMAND	BRII CMD 7	COMMAND	170.0000N	151.4	166.6750N	151.4	A	LITTLE TURKEY TAIL LINKED TO CMD 8 & 9					
GREENRI DGE	8	COMMAND	BRII CMD 8	COMMAND	170.6875N	151.4	166.5750N	151.4	A	TALLOW FLATS LINKED TO CMD 7 & 9					
GREENRI DGE	9	COMMAND	BRII CMD 9	COMMAND	170.4250N	151.4	168.0750N	151.4	A	CHASE MTN LINKED TO CMD 7 & 8					
GREENRI DGE	10	COMMAND	BRII CMD 10	COMMAND	172.0250N	151.4	162.1750N	151.4	A	HOPKINS RIDGE LINK 7, 8, & 9					
GREENRI DGE	11	COMMAND	ICP LINK	COMMAND	172.0750N	151.4	162.2000N	151.4	A	LINK ICP USE ONLY					
GREENRI DGE	12	AIR TO GROUND	V MED 28	MEDICAL A/G	155.3400N		155.3400N		A	A/G USE WITH AIR AMBULANCE					
GREENRI DGE	13	AIR TO GROUND	A/G LOGISTICS		167.0750N		167.0750N		A	SLING LOADS AND TROOP SHUTTLES					
GREENRI DGE	14	AIR TO GROUND	A/G PRIMARY		168.2750N		168.2750N		A						
GREENRI DGE	15	AIR TO GROUND	A/G SECONDARY		168.5250N		168.5250N		A						
GREENRI DGE	16	AIR GUARD	AIR GUARD		168.6250N		168.6250N	110.9	A	USE FOR AIRCRAFT EMERGENCY CONTACT					

**5. Special Instructions:**


**6. Prepared By:** (Communications Unit Leader) **Name:** MIKE GREENE **Signature:**  **Date/Time:** 08/02/2021 1904



# INCIDENT RADIO COMMUNICATIONS PLAN (ICS 205)

## Controlled Unclassified Information//Basic

<b>1. Incident Name:</b>	<b>2. Date/Time Prepared:</b>	<b>3. Operational Period:</b>
LICK CREEK / GREEN RIDGE IA'S	Date: 08/02/2021 Time: 1904	8/03/21 0600- 8/04/21 0600
	Date/Time From: 08/03/2021 0600	Date/Time To: 08/04/2021 0600
		TUE
		WED

4. Basic Radio Channel Use:												
Zone Group	Ch #	Function	Channel Name/Trunked Radio System Talkgroup	Assignment	RX Freq	RX Tone/NAC	TX Freq	TX Tone/NAC	Mode (A, D, or M)	Remarks		
IA	1	COMMAND	ST ASOTIN	LOCAL RPTR	159.4200N	D365	151.2950N	D365	A	6 MILES W OF ANATONE		
IA	2	COMMAND	COTTNWD	LOCAL RPTR	173.7750N	131.8	164.8250N	127.3	A	18 MILES SE OF POMEROY		
IA	3	COMMAND	SADDLE	LOCAL RPTR	173.7750N	131.8	164.8250N	146.2	A	29 MILES SE OF POMEROY		
IA	4	COMMAND	OREGON	LOCAL RPTR	173.7750N	131.8	164.8250N	167.9	A	25 MILES S OF POMEROY		
IA	5	COMMAND	DIAMOND	LOCAL RPTR	173.7750N	131.8	164.8250N	151.4	A			
IA	6	TACTICAL	DNR COM	TACTICAL	151.4150N	103.5	151.4150N	103.5	A			
IA	7	TACTICAL	DNR TAC1	TACTICAL	151.3100N	103.5	151.3100N	103.5	A			
IA	8	TACTICAL	DNR TAC2	TACTICAL	151.3400N	103.5	151.3400N	103.5	A			
IA	9	TACTICAL	DNR TAC3	TACTICAL	151.3500N	103.5	151.3500N	103.5	A			
IA	10	TACTICAL	REDNET	TACTICAL	153.8300N		153.8300N		A			
IA	11	TACTICAL	UMF-TAC	TACTICAL	168.2375N	131.8	168.2375N	131.8	A			
IA	12	AIR TO GROUND	DNR A/G 1	LOCAL A/G	159.2700N	103.5	159.2700N	103.5	A			
IA	13	AIR TO GROUND	A/G 9	LOCAL A/G	166.9125N		166.9125N		A			
IA	14	AIR TO GROUND	A/G 44	LOCAL A/G	167.6250N		167.6250N		A			
IA	15	AIR TO GROUND	VMED28	MEDICAL A/G	155.3400N		155.3400N		A			
IA	16	AIR GUARD	AIR GUARD	AIR GUARD	168.6250N		168.6250N		A	Emergency Aircraft Contact		

<b>5. Special Instructions:</b>	
<b>6. Prepared By</b>	<b>Signature:</b>
(Communications Unit Leader)	
Name: MIKE GREENE	Date/Time: 08/02/2021 1904
<b>ICS 205</b>	

Incident/Project Name		1. Operational Period				
<b>Lick Creek Fire / Green Ridge</b>		Date/Time <b>8/03 0600 to 8/04/2021 0600</b>				
<b>2. Ground Ambulance Services</b>						
Name	Complete Address	Phone Contact	ALS (ADVANCED LIFE SUPPORT)	BLS (BASIC LIFE SUPPORT)		
Asotin County Fire District #1	2314 Appleside Blvd. Clarkston, WA	Dial 9-1-1		Yes		
Columbia FD #3	111 Patit Road Dayton, WA	Dial 9-1-1		Advance		
Lewiston Fire Department	1245 Idaho St. Lewiston, ID	Dial 9-1-1	YES			
<b>3. Air Ambulance Services</b>						
Name	Phone / Air to Ground	Capability				
Lifeflight - Lewiston	Call 9-1-1 1-800-232-0911	Rotor- NO HOIST CAPABILITIES				
Lifeflight - Walla Walla	9-1-1 or 1-800-232-0911	Rotor - NO HOIST CAPABILITIES				
Short Haul- McCall/Walla Walla	Contact Air Ops	Short haul capable				
<b>4. Hospitals</b>						
Name Complete Address	GPS Datum - WGS 84 DD° MM.MMM' N - Lat DD° MM.MMM' W - Long	Travel Times		Phone	Helipad Yes/No	Level of Care
		AIR	GRND			
<b>St. Joseph Regional</b> 415 6 <sup>th</sup> Street Lewiston, ID	LAT: 46° 25.000' N LONG: 117° 01.460 W VHF: N/A	5 min	1.5 hr	208-799-5799	Yes Rooftop	Level II Cardiac Level II CVA Level III Trauma
<b>Tri State Memorial</b> 1221 Highland Ave Clarkston, WA	LAT: 46° 24.125' N LONG: 117° 03.330' W VHF: N/A	5 min	1.5 hr	509-758-4665	Yes Ground Pad	Level II Cardiac Level II CVA Level IV Trauma
<b>Dayton Memorial</b> 1012 S. Third Street Dayton, WA	LAT: 46° 18.749' N LONG: 117° 58.170' W VHF: N/A	5 min	1.5 hr	509-382-9351 (ER)	Yes Ground Pad	Level V Trauma
<b>Walla Walla Providence Medical Center</b> 401 W. Poplar Walla Walla, WA 99362	LAT: 46° 18.749' N LONG: 117° 58.170' W VHF: N/A	10 min	2 hr	509-529-7608	Yes Ground Pad	Level I Cardiac Level II CVA Level III Trauma
<b>Legacy Emanuel</b> Portland, OR	LAT: 45° 32.668' N LONG: 122° 40.293' W VHF: N/A	2.5 hrs	6 hrs	503-413-2200	Yes Ground Pad	Level I Trauma/Burn Center
<p>In the event of a medical emergency Contact the Communication Unit</p> <p>Follow the Medical Incident Report to provide information to communications (pink pages 118-119 in the IRPG)</p> <p>Local Medical helicopter use air to ground Channel 13 VMED 28</p> <p>Out of area short haul expect an 1 ½ hour response time</p> <p>If an emergency occurs in ICP Please contact Communications at 971-727-7965</p>						
<b>5. Date:</b> 08/02/2021		<b>6. Prepared By (MEDL) Gena Fowikes</b> 		<b>7. Reviewed By (Safety Officer) - Mike Seymour</b> 		

# MEDICAL PLAN (ICS 206 WF)

Controlled Unclassified Information//Basic

Medical Incident Report					
<b>FOR A NON-EMERGENCY INCIDENT, WORK THROUGH CHAIN OF COMMAND TO REPORT AND TRANSPORT INJURED PERSONNEL AS NECESSARY.</b>					
<b>FOR A MEDICAL EMERGENCY: IDENTIFY ON SCENE INCIDENT COMMANDER BY NAME AND POSITION AND ANNOUNCE "MEDICAL EMERGENCY" TO INITIATE RESPONSE FROM IMT COMMUNICATIONS/DISPATCH.</b>					
<b>Use the following items to communicate situation to communications/dispatch.</b>					
<b>1. CONTACT COMMUNICATIONS / DISPATCH</b> (Verify correct frequency prior to starting report) <i>Ex: "Communications, Div. Alpha. Stand-by for Emergency Traffic."</i>					
<b>2. INCIDENT STATUS:</b> Provide incident summary (including number of patients) and command structure. <i>Ex: "Communications, I have a Red priority patient, unconscious, struck by a falling tree. Requesting air ambulance to Forest Road 1 at (Lat./Long.) This will be the Trout Meadow Medical, IC is TFLD Jones. EMT Smith is providing medical care."</i>					
Severity of Emergency / Transport Priority	<input type="checkbox"/> <b>RED / PRIORITY 1</b> Life or limb threatening injury or illness. Evacuation need is <b>IMMEDIATE</b> <i>Ex: Unconscious, difficulty breathing, bleeding severely, 2° – 3° burns more than 4 palm sizes, heat stroke, disoriented.</i>				
	<input type="checkbox"/> <b>YELLOW / PRIORITY 2</b> Serious Injury or illness. Evacuation may be <b>DELAYED</b> if necessary. <i>Ex: Significant trauma, unable to walk, 2° – 3° burns not more than 1-3 palm sizes.</i>				
	<input type="checkbox"/> <b>GREEN / PRIORITY 3</b> Minor Injury or illness. <b>Non-Emergency transport</b> <i>Ex: Sprains, strains, minor heat-related illness.</i>				
Nature of Injury or Illness & Mechanism of Injury		Brief Summary of Injury or Illness <i>(Ex: Unconscious, Struck by Falling Tree)</i>			
Transport Request		Air Ambulance / Short Haul/Hoist Ground Ambulance / Other			
Patient Location		Descriptive Location & Lat. / Long. (WGS84)			
Incident Name		Geographic Name + "Medical" <i>(Ex: Trout Meadow Medical)</i>			
On-Scene Incident Commander		Name of on-scene IC of Incident within an Incident <i>(Ex: TFLD Jones)</i>			
Patient Care		Name of Care Provider <i>(Ex: EMT Smith)</i>			
<b>3. INITIAL PATIENT ASSESSMENT:</b> Complete this section for each patient as applicable (start with the most severe patient)					
Patient Assessment: See IRPG page 106					
Treatment:					
<b>4. TRANSPORT PLAN:</b>					
Evacuation Location (if different): <i>(Descriptive Location (drop point, intersection, etc.) or Lat. / Long.)</i> Patient's ETA to Evacuation Location:					
Helispot / Extraction Site Size and Hazards:					
<b>5. ADDITIONAL RESOURCES / EQUIPMENT NEEDS:</b>					
<i>Example: Paramedic/EMT, Crews, Immobilization Devices, AED, Oxygen, Trauma Bag, IV/Fluid(s), Splints, Rope rescue, Wheeled litter, HAZMAT, Extrication</i>					
<b>6. COMMUNICATIONS: Identify State Air/Ground EMS Frequencies and Hospital Contacts as applicable</b>					
Function	Channel Name/Number	Receive (RX)	Tone/NAC *	Transmit (TX)	Tone/NAC *
COMMAND					
AIR-TO-GRND					
TACTICAL					
<b>7. CONTINGENCY: <u>Considerations:</u></b> If primary options fail, what actions can be implemented in conjunction with primary evacuation method? Be thinking ahead.					
<b>8. ADDITIONAL INFORMATION:</b> Updates/Changes, etc.					
<b>REMEMBER:</b> Confirm ETA's of resources ordered. Act according to your level of training. Be Alert. Keep Calm. Think Clearly. Act Decisively.					

**AIR OPERATIONS SUMMARY 220** Prepared By: JoAnn Overacker Prepared: 07/02/2021 Prepared Time: 1900 hrs.

**1. INCIDENT NAME: LICK CREEK/GREEN RIDGE** **2. OPERATIONAL PERIOD** **08/03/2021** **START TIME:** 0730 **END TIME:** 2130 **SUNRISE:** 0535 **SUNSET:** 2022

**3. REMARKS** (Safety Notes, Hazards, Air Operations Special Equipment, etc.).  
 PUBLIC.  
 Relief Air Attack to be requested through dispatch  
 Take advantage of a down day if rain shuts operations down.  
 \*\*\* Monitor adverse weather, have a plan in place if aircraft cannot fly \*\*\*

**4. MEDICAL RESPONSE AIRCRAFT:**

1) Lifeflight: 911  
 2) Shorthaul: Walla Walla H-353JR (AS-350B3)  
 3) Shorthaul: McCall AS-350B3

**5. TFR:**

Lick Creek 1/2359 119.5250  
 Elbow Creek 1/1754 134.575  
 Helibase:  
 Walla Walla Regional Airport (ALW)  
 N46°05.552 x W118°17.045

6. PERSONNEL	NAME	PHONE #	7. FREQUENCIES	AM	FM	8. FIXED-WING Avail/ Type/ Make-Model/ N#/ Base
	JoAnn Overacker	209-559-1617	A/A Primary TFR	119.5250		ATGS Platforms: AA N400DS & AA N777PN  Send daily costs to <a href="mailto:2021.greenridge.finance@firenet.gov">2021.greenridge.finance@firenet.gov</a>  Helibase email <a href="mailto:lickcreekhelibase@gmail.com">lickcreekhelibase@gmail.com</a>
ASGSt			A/A Secondary	123.7000		
ATGS (ODS)	Kevin King	970-556-9451	A/G Branch 1 Primary		169.2000	
Awrd6e			A/G Branch 2 Logistics		167.0750	
HEBM Walla Walla	Arrives 8/5		A/G Branch 2 Primary		168.2750	
HEBMt Walla Walla	Austin McDonald	541-910-0584	A/G Branch 2 Secondary		168.5250	
Unmanned Romeo 322	Tim Gibilisco Milton Trwong	541-591-6000 916-716-4708				
Mobile Retardant Base	Daniel Wheeler	775-962-1311	AIRGUARD		168.6250 RX/TX 110.9	
Blue Mountain Disp.	Aircraft Desk	541-963-7171	V MED 28		155.3400	

**9. HELICOPTERS (Use Additional Sheets as Necessary)**

FAA N#	TY	MAKE/ MODEL	BASE	START	AVAIL	REMARKS	FAA N#	TY	MAKE/ MODEL	BASE	START	AVAIL	REMARKS
187CH	1	Vertol CH-46	ALW	0830	0900	Bucket	359EV	3	AS-350B3	ALW	0830	0900	Recon, Bucket, PAX, Cargo
12CK	1	Sikorsky SH-3H	ALW	0830	0900	Bucket	353JR	3	AS-350B3	ALW	0830	0900	Recon, Bucket, PSD, PAX, Cargo
625CK	1	S-61N	ALW	0830	0900	Bucket	Unmanned Romeo 322	UAS	DJI M600				Lakeview IHC
604CK	1	UH-60	ALW	0830	0900	Bucket							

10. TASK/MISSION/ ASSIGNMENT (Type/ function includes: Air Tactical, Retardant, Recon, Personnel Transport, Bucket Operations, SAR, etc.)					
TYPE/FUNCTION	PRIORITY	NAME OF PERSONNEL OR CARGO (If applicable) or instructions for tactical aircraft	MISSION START	FLY FROM	FLY TO
ATGS		AOBD will order ATGS through Dispatch.	0900	LWS	Fire
Water Drops		As needed and approved by OPS or Division, order through ATGS	0900	ALW	Fire
Recon		Operations for 4	1000	ALW	Fire
Mapping		As needed and approved by AOBD, order through Helibase	0900	ALW	Fire
PSD		Firing in Divisions M/K, A and G	0900	ALW	Fire
Initial Attack		Support Initial Attack inside as requested.	0900	ALW	Fire
Mobile Retardant Base		Support Line Operations	0900	Ski Area	

Helibase, Dip Sites, Pick Up Sites, etc.	Equipment/Resources
See Pilots Map	S-124 Mobil Retardant Base – Green Ridge Fire @ Ski Area E-81 T-2 Tender Mobile Retardant – Green Ridge Fire @ Ski Area E-73 T-2 Tender Mobile Retardant – Green Ridge Fire @ Ski Area E-49 T-2 Tender Mobile Retardant – Green Ridge Fire @ Ski Area E-41 T-2 Tender Mobile Retardant – Green Ridge Fire @ Ski Area E-91 T-2 Tender Helibase – Green Ridge @ Walla Walla Helibase E-20 Helibase Trailer S-152 Walla Walla Helibase LUA S-295 Blue Wood Ski Area MRB LUA S-311 Fish Hatchery Helispot / Parking LUA S-# ARFF Walla Walla

Flights above ground level	Wind Restrictions		
	Type 1 Helicopters <50kts / Gusts: N/A	Type 2 Helicopters <50kts / Gusts: N/A	Type 3 Helicopters <50kts / Gusts: N/A
More than 500' AGL	<40kts / Max Gust Spread: 15kts	<40 kts / Max Gust Spread: 15kts	<30kts / Max Gust Spread: 15kts
Less than 500' AGL	<40kts / Max Gust Spread: 15kts	<40 kts / Max Gust Spread: 15kts	<30kts / Max Gust Spread: 15kts



# **COVID GUIDELINES**

## **MASKS ARE REQUIRED:**

BRIEFINGS.

CAN'T MAINTAIN 6FT SOCIAL DISTANCING OUTSIDE.  
INDOORS.

VEHICLES. (Example: More than one person in vehicle)

## **MASK WEARING EXCEPTION:**

ALONE IN AN ENCLOSED SPACE. (Example: One person in Vehicle)

ACTIVELY ENGAGED IN FIREFIGHTING ON THE FIRELINE.

OUTSIDE AND CAN MAINTAIN 6FT APART.

EATING OR DRINKING (6FT SOCIAL DISTANCE)

*Today or in the past 24 hours, have you had any of the following symptoms even if you have been vaccinated?*

COUGH MORE THAN EXPECTED?

SHORTNESS OF BREATH OR DIFFICULTY BREATHING FEVER? CHILLS?

MUSCLE PAIN OUTSIDE YOUR NORMAL FOR FIREFIGHTING?

SORE THROAT?

NEW LOSS OF TASTE OR SMELL

FATIGUE OUTSIDE YOUR NORMAL FOR FIREFIGHTING? CONGESTION OR RUNNY NOSE, OUTSIDE YOUR NORMAL FOR FIREFIGHTING?

NAUSEA OR VOMITING

DIARRHEA

**\*\*Take your temperature with a no-touch thermometer, if available\*\***

PLEASE CONTACT THE GREEN RIDGE COVID  
HOTLINE IF YOU HAVE ANY QUESTIONS ABOUT  
COVID, SYMPTOMS, AND OR FREE TESTING.

**GREEN RIDGE COVID HOTLINE # 971-245-9407**



## Northwest MAC Group

Northwest Coordination Center  
150 SW Harrison St Suite 400  
Portland OR 97201  
503-808-2720

---

August 3, 2021

**To:** Incident Commanders on Pacific Northwest (PNW) IMTs, IMTs Working in the Geographic Area, and all PNW Agency Administrators

**From:** Chuck Turley, PNW MAC Acting-Chair on Behalf of All PNW MAC Agency Executives

**Subject:** COVID Mitigation Expectations/Requirements

The frequency of COVID exposure and cases is increasing on our PNW wildfire incidents and within support functions. PNW MAC has reviewed the multiple guidance documents provided by CDC, Wildland Fire Medical and Public Health Advisory Team (MPHAT), and federal, state, and local entities. Beginning immediately our expectation and direction is that all PNW incidents and their support functions will implement and enforce the following.

- For resources assigned to an incident within the PNW and for our NW IMTs assigned outside the northwest, wear a mask at all times whether inside or outside, vaccinated or unvaccinated, unless you are working alone or are on the fire line. Having a medical exemption is the only exception.

This direction applies to all levels of incident operations and all aspects of an incident including but not limited to transportation to/from incident, ICPs, spike camps, helibases, tanker bases, ground support units, etc.

Thank you for your vigilance of COVID protections.

Respectfully,

---

Chuck Turley  
PNW MAC Acting-Chair  
Washington Department of Natural Resources

---

Date

---

•Bureau of Land Management  
•U.S. Forest Service  
•U.S. Fish and Wildlife Service  
•National Park Service

•Bureau of Indian Affairs  
•Washington State Fire Marshal  
•Washington State Association of Fire Chiefs  
•Washington State Dept. of Natural Resources

•Oregon Department of Forestry  
•Oregon Fire Chiefs Association  
•Oregon State Fire Marshal



# Human Resource Message

**Great record on this fire. Thank you all!!**

**PRACTICE RANDOM ACTS OF KINDNESS!  
IT WILL MAKE ANOTHER PERSON'S DAY!  
IT WILL MAKE *YOUR* DAY EVEN BETTER!**

How many times today have you told someone good job?  
How have you rewarded those that have helped you succeed?  
Your positive words mean a lot to others, please share.

Bill Otani 503 705-5980

---

## Trainees

A Training Specialist has been set up next to Check-In at the Dayton ICP.  
Please use the following QR code to register:



If you have any questions call the Training Specialist at (206) 718-3471.  
Phone does not accept text messages. E-mail any documentation to  
**[2021.GreenRidge@firenet.gov](mailto:2021.GreenRidge@firenet.gov)**

Remember to get as much ink in your taskbook as possible **and** get a performance rating (ICS 225) from trainer.



## Finance Message

<b>Fire Name:</b> Lick Creek	<b>Fire Name:</b> Dry Gulch	<b>Fire Name:</b> Green Ridge
<b>Fire Number:</b> OR-UMF-000658	<b>Fire Number:</b> WA-SES-020655	<b>Fire Number:</b> OR-UMF-000659
<b>Accounting Code:</b> P6N47M (0614) 221 – LAJ	<b>Accounting Code:</b> PNN45S (1522) 221 – LAG	<b>Accounting Code:</b> P6N5AV (0614) 221 – LSL
Email: <a href="mailto:2021.lick.finance@firenet.gov">2021.lick.finance@firenet.gov</a>		<a href="mailto:2021.greenridge.finance@firenet.gov">2021.greenridge.finance@firenet.gov</a>
<b>Finance Phone #'s: (971) 245-0248 or (971) 727-7461</b>		



US Forest Service Fire, Fuels and Aviation Employees **charging to B-codes**, please remember **to charge any overtime hours to the incident's override and P-code**; B-codes are for Base 8 hours only. Payroll corrections will be required for any overtime charged incorrectly to a B-code. **Thank-you.**

### Finance Documents Needed upon "Check In" (If Not Already Submitted):

<b>Please email these documents or scan the QR Code below, attach &amp; submit.</b>			
<b>Agency Equipment/ Crews:</b> <ul style="list-style-type: none"><li>Manifest - showing employment type (GS or WG) or AD rates if applicable</li></ul>	<b>Overhead:</b> <ul style="list-style-type: none"><li>AD/Casual Hire Form</li><li>If regular Agency please ensure "GS" or "WG" is written on your first CTR</li></ul>	<b>Contract Equipment/ Contract Crews:</b> <ul style="list-style-type: none"><li>Agreement</li><li>Manifest</li><li>Resource Order</li><li>Inspections</li></ul>	<b>Cooperator:</b> <ul style="list-style-type: none"><li>Cooperative Agreement</li><li>Resource Order</li></ul>

### Please submit your CTR/Shift Tickets using the QR code or email address below:

Don't Forget to put your RO # on your CTR/Shift Ticket – Thank You

<b>Lick Creek/Dry Gulch Finance Email:</b> <a href="mailto:2021.lick.finance@firenet.gov">2021.lick.finance@firenet.gov</a>	<b>Green Ridge Finance Email:</b> <a href="mailto:2021.greenridge.finance@firenet.gov">2021.greenridge.finance@firenet.gov</a>
	
<b>Include the Word "Time" in the Subject Line of the Email</b>	

## MISSING TIME:

---

RO	Name	Dates
A-6		7/28-8/1
E-77	Outback	7/26-8/1
O-20	Napkora	7/24-8/1
O-27	Santiago - LC	7/24-8/1
O-27	Raybourn - GR	7/28-8/1
O-51	Bradbury	7/27-8/1
O-142	Rieken	7/28-8/1
O-163	Helm	7/26-8/1
O-170	Shirley	no time
O-171	Welker	7/28-8/1
O-211	Puckett	7/25-8/1
O-223	Vickery	7/29-8/1

# ICP LOGISTICS NOTES

Supply: 0530-2200

Ordering: 0600-2100

Communications: 0600-2200

Food: Breakfast: 0600

Dinner: 1700 for ICP staff & 2000 for crews

Refer Trailer: 0530-0900 1130-1330 1630-2100

Showers: 0500-1200 & 1400-2200

Laundry service: 0600-2000 24hr turn around after day 2.

Ground Support: 0600-2200

Mechanic: 0700-2200

Weed Wash: 0700-2000

Fuel: @ ICP (County Yard 415N. Guernsey Ave.) 0700-2000

@ Wooten: 0700-2000

Medical: 0700-2200

## PLEASE DO:

-Note & mark the location (DIV, intersection, DP, camp, latt/long) of equipment: pumps, hose, tanks, etc. and please bring it to the attention of the DIV and ask them to report to Logistics.

-Sleep in marked sleeping areas only.

-Pick up after yourself: trash, cigarette butts, etc.

-Treat other people the way you want to be treated.

## PLEASE DO NOT:

-Park in front of port-a-potties.

-Park in front of fire hydrants.

-Park in the street in front of chow distribution.

-Leave your trash near port-a-potties.....it ONLY goes in the dumpster!

# DEMOB INSTRUCTIONS

Demob steps for all resources must be done in order:

Proceed to **Dayton High School**, 614 S. 3<sup>rd</sup> Street, Dayton, WA.

1. All line resources must have a post-incident inspection and complete a **Weed Wash**.
2. Turn in radios to the **Communications Unit**.
3. Turn any checked out items to the **Supply Unit**.
4. **Finance** needs you to get your final shift ticket signed by your supervisor before going to close out your time. Then take it to Finance and finalize your time.
5. **Demobilization Unit** will be your last stop. Make sure they know your travel times. If you are going to rest overnight let them know where you plan to stay.

**\*\*\* FINAL TRAVEL CTR'S MUST BE SIGNED BY YOUR SUPERVISOR ON THIS INCIDENT!  
FINANCE CANNOT SIGN THEM FOR YOU! \*\*\***

8/3/2021

Tentative Demob List

**EQUIPMENT**

E-21	0700	AMBU	FRONTLINE EMS	GR
E-25	0715	PU	JOANIE PETERS	LC
E-27	0730	PU	BARBARA ARNOLD	GR
E-92	0745	LOWB	HENDERSON LOGGING	GR

**OVERHEAD**

O-118	0700	FM0D	BRANDON WILKE	GR
O-211	0710	HMGB	DEREK PUCKETT	LC
O-229	0720	READ	ANDREW AUGIR	GR
O-9008	0730	CRWB	MP FORESTRY	

**CREWS**

C-20	0700	HC2	OC FORESTRY	GR
------	------	-----	-------------	----

8/4/2021

Tentative Demob List

**EQUIPMENT**

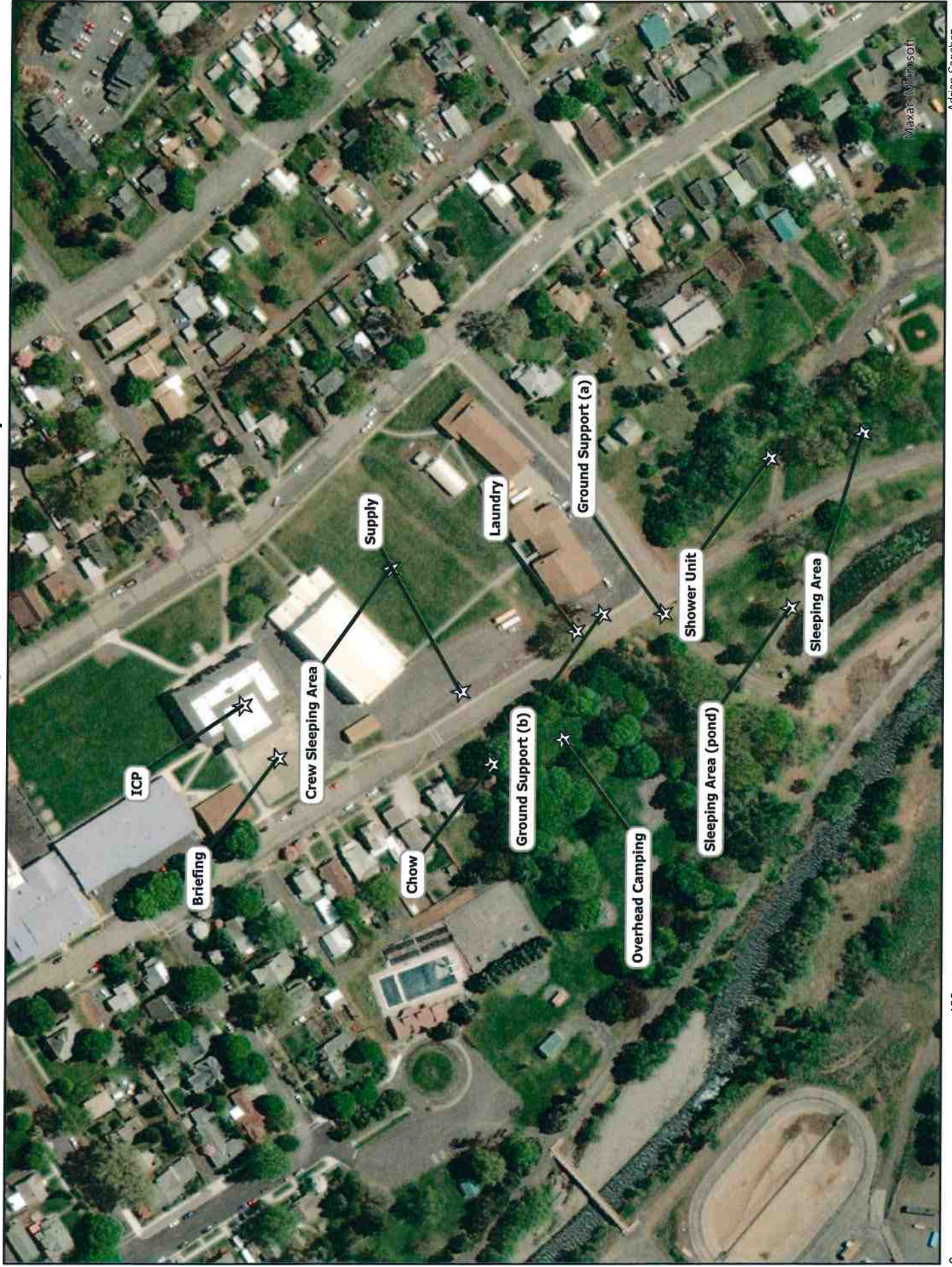
E-70		FEL1	SWANSON LOGGING	DG
E-75		SKD1	SWANSON LOGGING	DG

**OVERHEAD**

O-271		ABRO	JON RAYBOURN	GR
O-52		EMTF	DAN SOLOMAN	GR
O-65		RADO	ANDREW SAWYER	GR
O-142		TFLD	LARRY RIEKEN	GR
O-144		HECM	LYNDIE MCDANIEL	GR
O-146		HECM	GAVIN BURNETT	LC
O-155		FDUL	MIKE KINNE	GR



# Base Camp Facilities Map



0 400 Feet





Weed Wash and Fuel

Weed Wash and Fuel at County Mtnc Yard  
 415 N Guernsey Ave, Dayton WA  
 Fire Traffic One Way Only  
 Transports must exit to 4th Street As Shown  
 Open 0700-2000 hours

ICP

-  One Way
-  Route

Weed Wash Map  
 Green Ridge  
 OR-UMF-00659

117°58'W

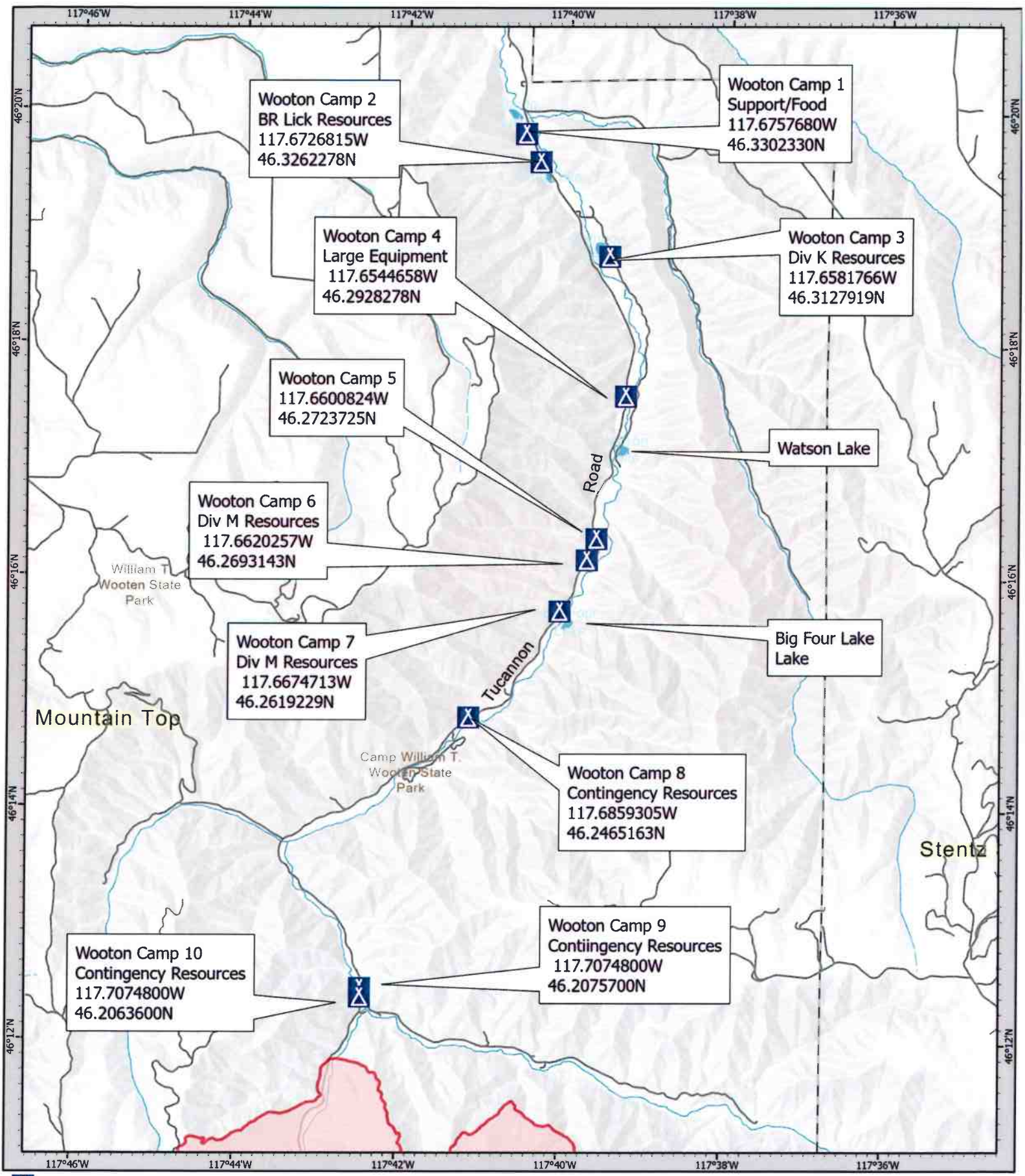


1:8,000

NAD83 UTM 11N

0

0.25



- Camp
- Wildfire Daily Fire Perimeter
- Roads
- Lat/Long in Decimal Degrees

**Wooten Camp Area**  
**Green Ridge**  
 OR-UMF-000659

8/2/21

1:75,000  
0 0.5 1 1.5 Miles

NR089 UTM 11N

Prepared by CRIMT12 8-1-2021 13:42





