

Friday

INCIDENT ACTION PLAN

LICK CREEK/GREEN RIDGE INCIDENT

OR-UMF-000658 (Lick Creek)

OR-UMF-000659 (Green Ridge)

WA-SES-020655 (Dry Gulch)



Communications 24-Hour
Emergency Number:

971-727-7965

Maps, IAP, Virtual Briefing



OPERATIONAL PERIOD

8/6/2021 0600

to

8/7/2021 0600

COVID Symptoms?

Call:

(971) 245-9407

INCIDENT OBJECTIVES (ICS 202)

1. Incident Name: <p style="text-align: center;">LICK CREEK/GREEN RIDGE</p>	2. Operational Period:	Date From: 8/6/2021 Time From: 0600	Date To: 8/7/2021 Time To: 0600
--	-------------------------------	--	------------------------------------

3. Objective(s):

- Strategic Objectives:**
- Provide for the safety of firefighters and the public through utilization of strategic and deliberate risk assessment processes. Ensure incident within an incident protocols are established.
 - Develop and implement operational objectives based on identified values at risk and highest probability of success limiting fire spread.
 - Follow established guidelines and mitigations regarding COVID and other infectious diseases.
 - Enhance relationships through timely communication and active involvement with the public, stakeholders, and cooperators.
 - Coordinate with the READ's to ensure natural and historical values are protected to the degree necessary.
 - Maintain fiscal responsibility keeping cost commensurate with the values at risk.
 - Provide initial attack response to new fire starts within the TFR boundary. Assist with initial attack efforts outside the boundary as requested.

Lick Creek Operational Objective:

- Keep fire within its currently identified perimeter.

Green Ridge Operational Objective:

- Keep fire north of the 2015 Butte Creek Burn scar along the West Butte Creek Trail to the East Butte Creek Trail to Yearling Ridge Trail to Crooked Creek Trail to Monument Ridge and along the First Creek Trail to NF 40 at Misery. Protect Little Turkey Tail Recreation residences and the Godman Guard Station.
- Keep fire east of FS road 64 to protect private property, structures, and recreation sites.
- Keep fire south of the Panjab Trailhead to Panjab Campground along the Salter Trail to the 4022 Road towards Clear Water.
- Keep fire west of NF 40 Road. Minimize suppression impacts in the Wenaha-Tucannon Wilderness using natural containment features as practical.

COVID Mitigations:

- All persons must wear a mask indoors at all times regardless of vaccination status, as well as outdoors when physical distancing cannot be maintained.
- Maintain a module as one, wash your hands and sanitize surfaces.


6. Incident Action Plan

<input checked="" type="checkbox"/> ICS 203	<input type="checkbox"/> ICS 215A	<input type="checkbox"/> ICS 205 A	<input type="checkbox"/>
<input checked="" type="checkbox"/> ICS 204	<input checked="" type="checkbox"/> ICS 220	<input checked="" type="checkbox"/> Training Message	<input type="checkbox"/>
<input checked="" type="checkbox"/> ICS 205	<input checked="" type="checkbox"/> Facility Maps	<input type="checkbox"/> Travel Map	<input type="checkbox"/>
<input checked="" type="checkbox"/> ICS 206	<input checked="" type="checkbox"/> Weather Forecast	<input checked="" type="checkbox"/> Demob Plan	<input type="checkbox"/> County Health Message
<input checked="" type="checkbox"/> ICS 208	<input checked="" type="checkbox"/> Fire Behavior	<input checked="" type="checkbox"/> Finance Message	<input checked="" type="checkbox"/> ICS 214

7. Prepared By: Greg White Position/Title: PSC(T) Signature:

8. Approved by Incident Commander: Mike Nobles Signature:

ORGANIZATION ASSIGNMENT LIST (ICS 203)

1. Incident Name: LICK CREEK/GREEN RIDGE		2. Operational Period: Date From: 8/6/2021 Time From: 0600		Date To: 8/7/2021 Time To: 0600	
3. Incident Commander(s) and Command Staff:			7. Operation Section:		
IC/UC's	Mike Nobles, James Aragon(T)	Operations	John Owings, Michael Page(T)		
Deputy	Alan Taylor	Planning Ops	Jim Snow		
Safety Officer	Mark Helm, Mike Seymour(T)	Night Ops	Al Ward		
Information Officer	Alex Olow, DeLyn Sieliet(T), Stephanie Bishop(T)				
Liaison Officer	Allen Johnson, Don Smith(T)	Branch	GREEN RIDGE		
4. Agency/Organization Representatives:		Division/Group	A	Nate Leatherman, Brad Bryant(T)	
Agency/Organization	Name	Division/Group	G	Jason Flores	
USFS AADM	Ed Guzman, Anthony Botello	Division/Group	K/M	Kristian Litz, Daniel Kamakani(T)	
USFS AREP	Susan Piper	Division/Group	P/S		
WA DNR	Wyatt Leighton, Tom Schoenfelder	Division/Group	NIGHT	Jeff Corser(T)	
Asotin Co Fire Dist 1	Noel Hardin	Branch	LICK	Robert Szczepanek	
Columbia Co Fire 3	Jeromy Phinney	Division/Group	D/H/T/W	Neal McCann(T)	
Garfield Co Fire Dist 1	James Cleveland	Division/Group			
WFS	Devin McCosh	Division/Group			
WDFW - LEO	Paul Mosman	Division/Group			
Covid Liaison	Cass Monroe, Steve Medina	Division/Group			
		Branch	CONTINGENCY	Greg Overacker	
		Division/Group	NORTH	Andy Juarez	
		Division/Group	SOUTH	Andy Wordin(T)	
		Division/Group			
5. Planning Section:		Division/Group			
Chief	Steve Anderson, Greg White(T)	Division/Group			
Deputy	Ken Bates	Branch			
Resource Unit	Josh Clark, Mike Yeun(T)	Division/Group			
Situation Unit	John Hunter, Ray Rook(T)	Division/Group			
Demobilization Unit	Jan Grisedale	Division/Group			
Documentation Unit	Joey Kosiorowski(V)	Division/Group			
GISS	Rene Gonzalez, Greg Elwood, Jenny Garstang(T), Anthony Scavone(T)	Division/Group			
FBAN	Dan O'Connor	Branch			
IMET	Mary Wister	Division/Group			
Human Resources	Bill Otani	Division/Group			
Air Resources Advisor	Katy Warner	Division/Group			
Lead READ	Aaron Roe	Division/Group			
Training Specialist	Seneca Smith	Division/Group			
		Air Operations Branch		Director:	JoAnn Overacker
		Air Tactical Group Supervisor		Tim Haas	
6. Logistics Section		Helibase Manager		Lee Steward, Austin McDonald(T)	
Chief	Scott Ashbach				
Supply Unit	Ruben Lopez(T)				
Facilities Unit	Art Curley, Richard Wiegand(T), Wendell Simmons(T)	8. Finance/Administration Section:			
Ground Support Unit	Mark Bagley	Chief	Lisa Wilson		
Communications Unit	Mike Greene	Time Unit	Rebecca Lang(T)		
Medical Unit	Brandon Bennewate(T)	Cost Unit	David Dukart(V)		
ITSS	Brett Davidson, Rocio Del Arroyo(T)	Comp/Claims Unit	Pearl Cowan(V)		
Food Unit	Mike Kinne, Ed Jensen(T)	PTRC	Katie Fiely(T)(V)		
Ordering	Matt Berger, Collette Johnson	EQTR	Mary Flanary(T)		
Prepared By: Name:	Greg White	Position/Title:	PSC(T)	Signature:	
ICS 203		Date/Time:	8/5/2021 2300 hours		



Lick Creek / Green Ridge Weather Forecast



FORECAST NO: 26
FORECAST FOR: Friday Day and Night Shift
SHIFT DATE: 8/6/2021
DATE AND TIME ISSUED: 8/5/2021 at 2000 PDT

NAME OF FIRE: Lick Creek/Green Ridge
UNIT: OR-UMF
SIGNED: *Mary Wister* - Incident Meteorologist
541-377-9905 (cell) / mary.wister@noaa.gov

...GUSTY RIDGETOP WINDS THE NEXT SEVERAL DAYS...

WEATHER DISCUSSION: A dry cold front last night will cause southwest winds to increase today, and the gusty southwest winds along the higher ridges will continue through Sunday. The strongest winds will occur along the exposed ridges. Drainages that run southwest-northeast in Lick Creek will also have winds align along the drainages and accelerate with 10-15 mph gust possible. It will be cooler with higher humidity the next several days.

TODAY:

WEATHER: Mostly cloudy. Cooler and Windy,

MAXIMUM TEMPERATURE: 66-71° above 5000 feet. 75-80° valley bottoms.

MINIMUM RELATIVE HUMIDITY: 53-58% above 5000 feet. 28-33% valley bottoms.

20-FOOT RIDGETOP WINDS: Southwest 9-13 mph with gusts to 22 mph. Gusts 25 mph along exposed ridges.

GREEN RIDGE CREEKS: Upslope/Upcanyon 3-8 mph. Southwest winds channeling along drainages in Lick Creek with gusts to 15 mph.

CHANCE OF WETTING RAIN ($\geq 0.10''$): 0%.

LIGHTNING ACTIVITY LEVEL: 1.

HAINES INDEX: 3 (Very Low)

INVERSIONS/STABILITY: Stable. Strong mid-level inversion.

TONIGHT:

WEATHER: Becoming partly cloudy.

MINIMUM TEMPERATURE: 57-62° above 5000 feet. 50-55° valley bottoms.

MAXIMUM RELATIVE HUMIDITY: 70-75% above 5000 feet. 80-90% valley bottoms.

20-FOOT RIDGETOP WINDS: Southwest 9-13 mph with gusts to 22 mph. Gusts around 25 mph along exposed ridges.

GREEN RIDGE CREEKS: Downslope/Down canyon 2-5 mph. Southwest winds channeling along drainages in Lick Creek with gusts 10 mph.

CHANCE OF WETTING RAIN ($\geq 0.10''$): 0%

LIGHTNING ACTIVITY LEVEL: 1.

HAINES INDEX: 3 (Very Low)

INVERSIONS/STABILITY: Strong low level inversion developing.

SATURDAY:

WEATHER: Partly cloudy. Continued windy along ridges.

MAXIMUM TEMPERATURE: 67-72° above 5000 feet. 77-82° valley bottoms.

MINIMUM RELATIVE HUMIDITY: 48-53% above 5000 feet. 25-30% valley bottoms.

20-FOOT RIDGETOP WINDS: Southwest 8-12 mph with gusts to 20 mph. Gusts up to 25 mph along exposed ridges.

GREEN RIDGE CREEKS: Upslope/Upcanyon 3-8 mph. Southwest winds channeling along drainages in Lick Creek with gusts to 15 mph.

CHANCE OF WETTING RAIN ($\geq 0.10''$): 0% . .

HAINES INDEX: 3 (Very Low)

INVERSIONS/STABILITY: Stable. Strong mid-level inversion.

FIRE BEHAVIOR FORECAST

FORECAST NUMBER: 11	TYPE OF FIRE: Vegetation
FIRE NAME: Lick Creek-Green Ridge Fires	OPERATIONAL PERIOD: Aug 6 th , 2021 24 HOUR
DATE ISSUED: August 5 th , 2021	TIME ISSUED: 1930
UNIT: WA-Umatilla National Forest	SIGNED: Dan O'Connor Fire Behavior Analyst (FBAN)

WEATHER SUMMARY: See detailed Fire Weather Forecast in IAP

FUELS:

Fire areas include a range of conifer systems, from higher elevation Sub Alpine Fir and Engelmann Spruce, to Doug-Fir, Grand Fir and Lodgepole Pine under 5000', and Ponderosa Pine in the lower elevations of the Forest. Outside of the 2006 Columbia Complex and the 2015 Grizzly Complex, all forested areas have extensive dead and down and ladder fuels that will work together to elevate fire into the crowns and generate short range spotting.

The area is currently classified as 'Exceptional' drought by the US Drought Monitor, with Energy Release Components currently setting daily record highs, and approaching all time high levels. You may see some resistance to spread in brush and re-prod areas, but these veg structures are losing moisture daily. Heavy dead and down fuels will likely burn completely, holding heat and actively consuming through all hours of the day.

EXPECTED FIRE BEHAVIOR: *Based on the Warmest, Driest, Windiest Conditions Forecasted*

<u>Maximum Spotting Distance</u> ¾ mile <u>Probability of Ignition</u> 77%	<u>Fuel Type/Model</u>	<u>Maximum Rate of Spread (chains/hour)</u>	<u>Maximum Flame Length (feet)</u>
	Timber litter and understory TU5/TL4	Head 12-15 ch/hr Flank 4-6 ch/hr	Head 8-10 ft Flank 3-5 ft
	Grass/Shrub GS1	Head 17-22 ch/hr Flank 10-14 ch/hr	Head 4-6 ft Flank 2-4 ft

GENERAL/Potential:

DAY: Dry Cold Front passage today. Gusty SW winds may be influenced, enhanced, and/or redirected through the terrain across all areas of the fire today. Expect long range spotting downwind of any active fire areas, especially single or group tree torching or slope aligned runs. Areas of the fire that have been cold for some time may come back to life, so keep lookouts posted when working in the green.

SPECIFIC

Green Ridge: The Tucannon River drainage will likely see an uptick in fire activity today, with upper slopes seeing the strongest winds. There is still considerable intense heat all along the south side of the river, so anticipate torching that could launch spot fires across the river and possibly the 12 road. Winds will likely be influenced by terrain in the drainage bottoms, turns and all. Winds should be favorable for Gulf, but Alpha and the eastern divisions P/S could see increased activity with torching and spotting yet again.

Lick Creek: SW winds associated with the dry cold front passage should be favorable for the Lick Ck fire, as most holding concerns with long duration intense heat have been along the SW flanks.

Night Division: Due to the late burn periods, anticipate daytime burning conditions to continue well into the night, seeing relief with a decrease in winds and/or relative humidity recovery.

AIR OPERATIONS:

Sunrise: 0538, Civil Twilight ends: 2049

SAFETY:

Dry Cold Front passage are associated with rapid fire growth, long range spotting, and extreme fire behavior in the Pacific Northwest. Establish and maintain LCES and know what your fire is doing at all times.



SAFETY MESSAGE



Fire fighter safety comes first on every fire, every time

We are **ALL** accountable for **SAFE** behaviors
For Day & Night Operations: **8/6/21 0600 – 8/7/21 0600**

INCIDENT: **Lick Creek, Green Ridge**

Date Prepared: August 5, 2021 TIME: 1900

Risk Management

Identify Hazards (Situational Awareness): Gather information; Objectives, communications, who's in charge, previous fire behavior, weather forecast, and local factors.

Assess Hazards: Look up, look down, look around. As conditions change, what other safety hazards are likely to exist?

Develop Controls and Make Decisions: Develop control measures that reduce risk. Consider risk versus gain.

Implement Controls: Ensure controls are in place and being implemented by personnel. Ensure controls are integrated in the operational plan and understood at all levels.

Supervise and Evaluate: Are controls adequately mitigating the hazards. If not, reassess and consider additional or different controls to safely accomplish the mission.

IRPR green pages-Pg. 1

Major Hazards and Risks: *Mop up, stump holes, hazard trees, steep rugged terrain, driving, potential of new lightning fire starts from thunderstorms.*

A message from the Chief of the Forest Service in 2015 Thomas Tidwell

- Everyone, every day, returns home safely.
- Safety is not just a consideration in how we do our work; it is the essence of how we make decisions.
- We assess, analyze, communicate, and share risk before, during, and after incidents.
- We do not accept unnecessary risk or transfer it to our partners or future generations.
- Before, during, and after every fire, we enhance relationships.
- We create a respectful work environment for everyone involved in the fire.
- We learn from every experience and use that knowledge to improve.

Start thinking about transition as new team members will be starting to enter the incident and becoming familiar with the fire line. Information sharing will be key to the new teams Success.

8/6/2021 In Brief incoming team

8/7/2021 Shadow day

8/8/2021 0600 Transfer of Command



COMMUNICATION RESPONSIBILITIES

All firefighters have five communication responsibilities:

- Brief others as needed.
- Debrief your actions.
- Communicate hazards to others.
- Acknowledge messages.
- Ask if you don't know or are unclear.

In addition, all leaders of firefighters have the responsibility to provide complete briefings that include a clearly stated "Leader's Intent."

- Task = What is to be done
- Purpose = Why it is to be done
- End State = How it should look when done

IRPG white pages-Pg. x




Thanks, from your Safety Team!!

Safety Officers: Mike Seymour SOF2 T, Mark Helm SOF2, Shawn Shook SOFR, Ryan Grant SOFR, Sean Lowry SOFR T, Don Foco SOFR

ASSIGNMENT LIST (ICS 204 WF)

CONTROLLED UNCLASSIFIED
INFORMATION//MITTENS

1. Incident Name:		2. Operational Period:				3. Branch		Division	
LICK CREEK/GREEN RIDGE		Date From: 08/06/21	Date To: 08/07/21			GREEN RIDGE		A	
		Time From: 0600	Time To: 0600			Page 1 of 2		Alpha	
4. Operations Personnel:									
Operations Section Chief: John Owings, Michael Page(T)					Night Ops: Al Ward				
Branch Director:					Planning Ops: Jim Snow				
Division/Group Supervisor: Nate Leatherman, Brad Bryant(T)					Air Attack: Tim Haas				
5. Resources Assigned:									
** Resources Below in Bold are 12 Hour **									
Resource Identifier	ALS	LWD	Leader	Personnel	Request #	Hours	Reporting Location		
TFLD Setzer GR		8/12	Setzer	1	O-289	0600-1800	Dayton ICP		
TFLD(T) Kramer GR		8/12	Kramer	1	O-278	0600-1800	Dayton ICP		
HC2IA Prairie City GR		8/11	Cearns	22	C-46	0600-1800	Dayton ICP		
HC2 Blue Mountain GR		8/10	Perez	20	C-43	0600-1800	Dayton ICP		
HC2 MP Forestry EC		8/9	Moreno	20	C-83	0600-1800	Dayton ICP		
ENG4 Alder Creek 1 GR		8/13	Paz	3	E-150	0600-1800	Dayton ICP		
ENG4 Alder Creek 2 GR		8/15	Stewart	3	E-164	0600-1800	Dayton ICP		
ENG5 West Coast 2 GR		8/12	Miller	3	E-130	0600-1800	Dayton ICP		
ENG6 AZ E161 LC		8/10	Jones	3	E-105	0600-1800	Dayton ICP		
ENG6 AZ E461 LC		8/10	Teague	3	E-111	0600-1800	Dayton ICP		
ENG6 Rock Creek GR		8/7	Mitchell	3	E-111	0600-1800	Dayton ICP		
WTS2 Del Shull DG		8/7	Andrews	1	E-47	0600-1800	Dayton ICP		
WTS2 Lovato GR		8/14	Lovato	1	E-135	0600-1800	Dayton ICP		
WTS2 Rahi GR		8/12	Rahi	1	E-136	0600-1800	Dayton ICP		
WTS3 Northern LC		8/9	Miller	2	E-64	0600-1800	Dayton ICP		
DOZ3 Pine Mountain GR		8/13	Bruland	1	E-175	0600-1800	Dayton ICP		
CHIP Big Bark 1 GR		8/6	Spencer	3	E-57	0600-1800	Dayton ICP		
CHIP Big Bark 2 GR		8/6	Fromm	3	E-59	0600-1800	Dayton ICP		
CHIP Big Bark 4 GR		8/6	Melton	3	E-62	0600-1800	Dayton ICP		
6. Work Assignments:									
Continue to improve line where needed from DIV A/G break east to DIV A/S break.									
Prep for firing operations and communicate with OPS before firing.									
Take action as needed to ensure that existing structures and infrastructures do not sustain further damage.									
Provide for structure protection to Little Turkey Tail Recreation Residence Area.									
Transfer operational needs to Night Ops									
7. Special Instructions:									
DIVS need to identify equipment to be sent in an event of an IA within TFR.									
Operations will consider and identify closest resources to respond to new incident.									
Please ensure 3/32" fish screens are used at all draft sites in Punjab Creek, Touchet, and Tucannon Rivers.									
Resources to return to Dayton ICP at end of shift.									
8. Communications									
Name	Ch	Function	Rx Freq	Rx Tone	Tx Freq	Tx Tone	Notes		
SEE ICS 205 COMM PLAN									
9. Prepared by: Name:									
Josh Clark, Mike Yeun(T)			RESL			Signature: 			
ICS 204		Date/Time: 8/5/2021		2200		Personnel Count: 94			

ASSIGNMENT LIST (ICS 204 WF)

CONTROLLED UNCLASSIFIED
INFORMATION//MITTENS

1. Incident Name: LICK CREEK/GREEN RIDGE	2. Operational Period: Date From: 08/06/21 Date To: 08/07/21 Time From: 0600 Time To: 0600	3. Branch Division GREEN RIDGE A Page 2 of 2 Alpha
---	---	---

4. Operations Personnel: Operations Section Chief: John Owings, Michael Page(T) Branch Director: Division/Group Supervisor: Nate Leatherman, Brad Bryant(T)		Night Ops: AI Ward Planning Ops: Jim Snow Air Attack: Tim Haas
---	--	---


5. Resources Assigned:	** Resources Below in Bold are 12 Hour **							
Resource Identifier	ALS	LWD	Leader	Personnel	Request #	Hours	Reporting Location	
SOFR Grant GR		8/13	Grant	1	O-294	0600-1800	Dayton ICP	
SOFR(T) Lowry GR		8/16	Lowry	1	O-337	0600-1800	Dayton ICP	
REMS 2 GR		8/6	Lucia	4	E-76	0600-1800	Dayton ICP	
Ambulance 5 DG		8/14	King/Singhose	2	E-59	0600-1800	Dayton ICP	

6. Work Assignments:
 Continue to improve line where needed from DIV A/G break east to DIV A/S break.
 Prep for firing operations and communicate with OPS before firing.
 Take action as needed to ensure that existing structures and infrastructures do not sustain further damage.
 Provide for structure protection to Little Turkey Tail Recreation Residence Area.
 Transfer operational needs to Night Ops

7. Special Instructions:
 DIVS need to identify equipment to be sent in an event of an IA within TFR.
 Operations will consider and identify closest resources to respond to new incident.
 Please ensure 3/32" fish screens are used at all draft sites in Punjab Creek, Touchet, and Tucannon Rivers.
 Resources to return to Dayton ICP at end of shift.

8. Communications

Name	Ch	Function	Rx Freq	Rx Tone	Tx Freq	Tx Tone	Notes
SEE ICS 205 COMM PLAN							

9. Prepared by: Name: Josh Clark, Mike Yeun(T) RESL Signature: 

ICS 204 Date/Time: 8/5/2021 2200 Personnel Count: 8

ASSIGNMENT LIST (ICS 204 WF)

CONTROLLED UNCLASSIFIED
INFORMATION//BASIC

1. Incident Name:	2. Operational Period:	3. Branch	Division
LICK CREEK/GREEN RIDGE	Date From: 08/06/21 Date To: 08/07/21 Time From: 0600 Time To: 0600	GREEN RIDGE	G

4. Operations Personnel:		Page 1 of 1	Golf
Operations Section Chief: John Owings, Michael Page(T)	Night Ops: Al Ward		
Branch Director:	Planning Ops: Jim Snow		
Division/Group Supervisor: Jason Flores	Air Attack: Tim Haas		

5. Resources Assigned:	** Resources Below in Bold are 12 Hour **						
Resource Identifier	ALS	LWD	Leader	Personnel	Request #	Hours	Reporting Location
TFLD(T) Vickery GR		8/9	Vickery	1	O-223	0600-1800	Dayton ICP
HC2 Mosqueda Ref GR		8/10	Equihua	20	C-45	0600-1800	Dayton ICP
ENG3 Buckskin GR		8/8	Weatherford	4	E-108	0600-1800	Dayton ICP
ENG4 Hi Country GR		8/12	Burnette	3	E-127	0600-1800	Dayton ICP
ENG4 Lone Wolf Wildfire GR		8/12	Flegel	3	E-129	0600-1800	Dayton ICP
WTT2 Christman Trucking GR		8/13	Blazek	1	E-2	0600-1800	Dayton ICP
WTT2 Overpeck GR		8/17	Melton	1	E-3	0600-1800	Dayton ICP
WTS2 Panther DG		8/18	Davis	1	E-45	0600-1800	Dayton ICP
DOZ2 Alpine GR		8/17	Briggs	2	E-93	0600-1800	Dayton ICP
SOF2 Helm GR		8/7	Helm	1	O-217	0600-1800	Dayton ICP
RAT1 (DAY)		8/14	Howell	2	E-138	0600-1800	Dayton ICP
EMPF Fischer/Forsythe GR		8/7	Fischer/Forsythe	2	E-77	0600-1800	Dayton ICP
EMTF Holborn GR		8/17	Holborn	1	O-281	0600-1800	Dayton ICP
EMTF Merrell		8/18	Merrell	1	O-359	0600-1800	Dayton ICP

6. Work Assignments:
 Continue to improve where needed on 46 Road north of Godman Staging to DP-220 DIV G/K break.
 When conditions allow, patrol and mop up where needed
 Transfer operation needs to Night Ops

7. Special Instructions:
 DIVS need to identify equipment to be sent in an event of an IA within TFR.
 Operations will consider and identify closest resources to respond to new incident.
 Please ensure 3/32" fish screens are used at all draft sites in Punjab Creek, Touchet, and Tucannon Rivers.
 Resources to return to Dayton ICP at end of shift.

8. Communications

Name	Ch	Function	Rx Freq	Rx Tone	Tx Freq	Tx Tone	Notes
SEE ICS 205 COMM PLAN							

9. Prepared by: Name: Josh Clark, Mike Yeun(T) RESL Signature: 

ASSIGNMENT LIST (ICS 204 WF)

CONTROLLED UNCLASSIFIED
INFORMATION//BASIC

1. Incident Name: LICK CREEK/GREEN RIDGE	2. Operational Period: Date From: 08/06/21 Date To: 08/07/21 Time From: 0600 Time To: 0600	3. Branch Division GREEN RIDGE K/M Page 1 of 2 Kilo/Mike
---	---	---

4. Operations Personnel:	
Operations Section Chief: John Owings, Michael Page(T)	Night Ops Al Ward
Branch Director:	Planning Ops Jim Snow
Division/Group Supervisor: Kristian Litz, Daniel Kamakani(T)	Air Attack: Tim Haas

5. Resources Assigned:		** Resources Below in Bold are 12 Hour **					
Resource Identifier	ALS	LWD	Leader	Personnel	Request #	Hours	Reporting Location
HC1 Lakeview IHC GR		8/6	Blofsky	24	C-29	0600-1800	Wooten Camp
HC Crew 406 LEND		8/6	Sebers	11		0600-1800	Wooten Camp
ENG3 Taylor LC		8/8	Hatfield	4	E-93	0600-1800	Wooten Camp
ENG3 BDF E314 GR		8/10	Finister	5	E-109	0600-1800	Wooten Camp
ENG3 BDF E336 GR		8/10	Hernandez	5	E-114	0600-1800	Wooten Camp
ENG4 Chewack LC		8/17	Reinbold	3	E-85	0600-1800	Wooten Camp
ENG4 David Carroll GR		8/6	Garcia	3	E-113	0600-1800	Wooten Camp
ENG5 Ya Boy GR		8/11	Bower	3	E-155	0600-1800	Wooten Camp
WTS2 Northern LC		8/9	Martin	1	E-82	0600-1800	Wooten Camp
WTS2 Alder Creek Fire GR		8/14	Beaman	1	E-169	0600-1800	Wooten Camp
WTS2 Able 2 GR		8/14	Smith	1	E-174	0600-1800	Wooten Camp
CHIP Big Bark 3 GR		8/6	Palmer	3	E-60	0600-1800	Wooten Camp
MAST Bruce Young GR		8/16	Nicol	2	E-69	0600-1800	Wooten Camp
MAST Eagle CAP GR		8/15	Pierce	2	E-70	0600-1800	Wooten Camp
MAST Hayden 2 GR		8/9	Hayden	2	E-72	0600-1800	Wooten Camp
SOFR Shook LC		8/8	Shook	1	O-257	0600-1800	Wooten Camp

6. Work Assignments:
 Continue to improve road prep along 4712 Road from DP-261 to the Tucannon Trail DP-300.
 Prep for firing operations and communicate with operations before firing.
 Scout for direct/indirect line south to DIV M/P break.

7. Special Instructions:
 Communicate with adjacent Divisions for holding resource needs.
 DIVS need to identify equipment to be sent in an event of an IA within TFR. Ops will identify closest resources to respond to new incident.
 Wooten Camp to provide DIV K/M resources with meals, showers, and sleeping area. Maintain crew spacing.
 Please ensure 3/32" fish screens are used at all draft sites in Punjab Creek, Touchet, and Tucannon Rivers.
 Operational briefing to be broadcasted at Wooten Camp at 0600. See IAP for details.

8. Communications

Name	Ch	Function	Rx Freq	Rx Tone	Tx Freq	Tx Tone	Notes
SEE ICS 205 COMM PLAN							

9. Prepared by: Name:	Josh Clark, Mike Yeun(T)	RESL	Signature:
ICS 204	Date/Time: 8/5/2021	2200	Personnel Count: 71

ASSIGNMENT LIST (ICS 204 WF)

CONTROLLED UNCLASSIFIED
INFORMATION//BASIC

1. Incident Name: LICK CREEK/GREEN RIDGE	2. Operational Period: Date From: 08/06/21 Date To: 08/07/21 Time From: 0600 Time To: 0600	3. Branch Division GREEN RIDGE K/M Page 2 of 2 Kilo/Mike
---	---	---


4. Operations Personnel:	
Operations Section Chief: John Owings, Michael Page(T)	Night Ops Al Ward
Branch Director:	Planning Ops Jim Snow
Division/Group Supervisor: Kristian Litz, Daniel Kamakani(T)	Air Attack: Tim Haas

5. Resources Assigned:							
** Resources Below in Bold are 12 Hour **							
Resource Identifier	ALS	LWD	Leader	Personnel	Request #	Hours	Reporting Location
REMS 10 GR		8/13	Mack	4	E-185	0600-1800	Wooten Camp
Ambulance 3 DG		8/6	Bullman/Villasista	2	E-60	0600-1800	Wooten Camp
FOBS Lyon GR		8/12	Lyon	1	O-235	0600-1800	Wooten Camp
FOBS(T) Araiza LC		8/6	Araiza	1	O-227.61	0600-1800	Wooten Camp
FOBS(T) Aho GR		8/16	Aho	1	O-237	0600-1800	Wooten Camp
FOBS(T) Osborne GR		8/12	Osborne	1	O-238	0600-1800	Wooten Camp
READ Roe GR		8/7	Roe	1	O-186	0600-1800	Wooten Camp

6. Work Assignments:
 Continue to improve road prep along 4712 Road from DP-261 to the Tucannon Trail DP-300.
 Prep for firing operations and communicate with operations before firing.
 Scout for direct/indirect line south to DIV M/P break.

7. Special Instructions:
 Communicate with adjacent Divisions for holding resource needs.
 DIVS need to identify equipment to be sent in an event of an IA within TFR. Ops will identify closest resources to respond to new incident.
 Wooten Camp to provide DIV K/M resources with meals, showers, and sleeping area. Maintain crew spacing.
 Please ensure 3/32" fish screens are used at all draft sites in Punjab Creek, Touchet, and Tucannon Rivers.
 Operational briefing to be broadcasted at Wooten Camp at 0600. See IAP for details.

8. Communications							
Name	Ch	Function	Rx Freq	Rx Tone	Tx Freq	Tx Tone	Notes
SEE ICS 205 COMM PLAN							

9. Prepared by: Name: Josh Clark, Mike Yeun(T) RESL
 Signature: 
ICS 204 Date/Time: 8/5/2021 2200 Personnel Count: 11

ASSIGNMENT LIST (ICS 204 WF)

CONTROLLED UNCLASSIFIED
INFORMATION//MITTENS

1. Incident Name: LICK CREEK/GREEN RIDGE	2. Operational Period: Date From: 08/06/21 Date To: 08/07/21 Time From: 0600 Time To: 0600	3. Branch Division GREEN RIDGE P/S Page 1 of 1 Papa/Sierra
---	---	---

4. Operations Personnel:	
Operations Section Chief: John Owings, Michael Page(T)	Night Ops Al Ward
Branch Director:	Planning Ops Jim Snow
Division/Group Supervisor:	Air Attack: Tim Haas

5. Resources Assigned:		** Resources Below in Bold are 12 Hour **					
Resource Identifier	ALS	LWD	Leader	Personnel	Request #	Hours	Reporting Location
TBD							

6. Work Assignments:
 Monitor the fire's edge for movement.
 Identify areas to utilize aircraft to reduce fire spread as needed.

7. Special Instructions:

8. Communications							
Name	Ch	Function	Rx Freq	Rx Tone	Tx Freq	Tx Tone	Notes
SEE ICS 205 COMM PLAN							

9. Prepared by: Name:	Josh Clark, Mike Yeun(T)	RESL	Signature:
ICS 204	Date/Time: 8/5/2021	2200	Personnel Count: 0

ASSIGNMENT LIST (ICS 204 WF)

CONTROLLED UNCLASSIFIED
INFORMATION//BASIC

1. Incident Name:	2. Operational Period:	3. Branch	Division
LICK CREEK/GREEN RIDGE	Date From: 08/06/21 Date To: 08/07/21 Time From: 0600 Time To: 0600	GREEN RIDGE	NIGHT
4. Operations Personnel:		Page 1 of 1	

Operations Section Chief: John Owings, Michael Page(T)	Night Ops: Al Ward
Branch Director:	Planning Ops: Jim Snow
Division/Group Supervisor: Jeff Corser(T)	Air Attack: Tim Haas

5. Resources Assigned:	** Resources Below in Bold are 12 Hour **							
Resource Identifier	ALS	LWD	Leader	Personnel	Request #	Hours	Reporting Location	
ENG4 Inbound E18 GR		8/14	Valdez	3	E-161	1800-0600	Dayton ICP	
ENG4 GE Forestry GR		8/14	Aguilar	3	E-166	1800-0600	Dayton ICP	
ENG5 Iron Triangle GR		8/12	Carter	3	E-163	1800-0600	Dayton ICP	
ENG5 Methow River GR		8/14	Hernandez	3	E-159	1800-0600	Dayton ICP	
ENG6 Eye of the Eagle GR		8/13	Gillian	2	E-147	1800-0600	Dayton ICP	
ENG6 ONF E619 GR		8/13	Bell	3	E-148	1800-0600	Dayton ICP	
ENG6 Osprey Wildfire GR		8/12	Roe	3	E-149	1800-0600	Dayton ICP	
ENG6 Timbermans Inbound GR		8/13	Thompson	3	E-151	1800-0600	Dayton ICP	
ENG6 Fountain Fire GR		8/9	Orta	3	E-153	1800-0600	Dayton ICP	
ENG6 Fort Pierre E58 GR		8/8	Odden	3	E-158	1800-0600	Dayton ICP	
WTS2 Dahl-Bredine GR		8/13	Dahl-Bredine	1	E-133	1800-0600	Dayton ICP	
WTS2 Black Range GR		8/14	Sallee	1	E-134	1800-0600	Dayton ICP	
DOZ3 Mortimore 1 GR		8/13	Mortimore	2	E-176	1800-0600	Dayton ICP	
DOZ3 Mortimore 2 GR		8/13	Jaeger	2	E-180	1800-0600	Dayton ICP	
Ambulance 4 DG		8/8	Day/Dulin	2	E-61	1800-0600	Dayton ICP	
Ambulance 7 GR		8/17	Bigelow/Carroll	2	E-206	1800-0600	Dayton ICP	

6. Work Assignments:
 Patrol and improve line where needed.
 Transfer operational needs to Day Ops.
 Take action as needed to ensure that existing structures and infrastructures do not sustain further damage.
 Provide for structure protection to Little Turkey Tail Recreation Residence Area.

7. Special Instructions:
 DIVS need to identify equipment to be sent in an event of an IA within TFR. Ops will identify closest resources to respond to new incident.
 Please make sure 3/32" fish screens are used at all draft sites in Punjab Creek, Touchet, and Tucannon Rivers.
 Resources to return to Dayton ICP at end of shift.

Name	Ch	Function	Rx Freq	Rx Tone	Tx Freq	Tx Tone	Notes
SEE ICS 205 COMM PLAN							

9. Prepared by: Name:	Josh Clark, Mike Yeun(T)	RESL	Signature:
ICS 204	Date/Time: 8/5/2021	2200	Personnel Count: 39

ASSIGNMENT LIST (ICS 204 WF)

CONTROLLED UNCLASSIFIED
INFORMATION/BASIC

1. Incident Name:	2. Operational Period:	3. Branch	Division
LICK CREEK/GREEN RIDGE	Date From: 08/06/21 Date To: 08/07/21 Time From: 0600 Time To: 0600	LICK	D/H/T/W

Page 1 of 1

4. Operations Personnel:	
Operations Section Chief: John Owings, Michael Page(T)	Night Ops: Al Ward
Branch Director: Robert Szczepanek	Planning Ops: Jim Snow
Division/Group Supervisor: Neal McCann(T)	Air Attack: Tim Haas

5. Resources Assigned:	** Resources Below in Bold are 12 Hour **						
Resource Identifier	ALS	LWD	Leader	Personnel	Request #	Hours	Reporting Location
STEN Cwiak GR		8/14	Cwiak	1	O-300	0600-1800	Wooten Camp
TFLD(T) Walters GR		8/16	Walters	1	O-329	0600-1800	Wooten Camp
ENG3 SNF E313 GR		8/9	Holland	5	E-157	0600-1800	Wooten Camp
ENG4 Rattlesnake DG		8/6	Worford	3	E-26	0600-1800	Wooten Camp
ENG4 Fire Control DG		8/8	Fuchs	3	E-51	0600-1800	Wooten Camp
ENG4 Flashback Fire GR		8/12	Ribich	3	E-131	0600-1800	Wooten Camp
ENG4 JD Forestry GR		8/6	Lopez	3	E-156	0600-1800	Wooten Camp
ENG4 Thunderbold GR		8/13	Grant	3	E-160	0600-1800	Wooten Camp
ENG6 Peoples Valley GR		8/8	Hernandez	3	E-110	0600-1800	Wooten Camp
ENG6 Late Summers 1 GR		8/13	Baker	3	E-152	0600-1800	Wooten Camp
WTS2 Ash Kickers DG		8/14	Puckett	1	E-15	0600-1800	Wooten Camp
WTS2 Minam River DG		8/13	Henderson	1	E-40	0600-1800	Wooten Camp
WTT2 Swanson DG/DNR*		8/8	Wilson	1	E-78	0600-1800	Wooten Camp
DOZ3 Traverse GR		8/13	Wilcox	2	E-177	0600-1800	Wooten Camp
DOZ3 Swanson Log DG/DNR*		8/8	Smith	2	E-69	0600-1800	Wooten Camp
THSP Davis LC		8/8	Davis	1	O-278	0600-1800	Wooten Camp
Ambulance 6 LC		8/10	Gomes/Rose	2	E-39	0600-1800	Wooten Camp
EMTF Jonassen GR		8/9	Jonassen	1	O-196	0600-1800	Wooten Camp
READ Clark GR		8/14	Clark	1	O-259	0600-1800	Wooten Camp
READ (T) Allen GR		8/16	Allen	1	O-379	0600-1800	Wooten Camp

6. Work Assignments:
 Patrol and Mop-up as needed to secure fire's edge.
 Take action on spot fires where safe.

7. Special Instructions:
 Please backhaul trash and assist in repairing any fences that are cut.
 DIVS need to identify equipment to be sent in an event of an IA within TFR. Ops will identify closest resources to respond to new incident.
 Wooten Camp to provide Lick Branch resources with meals, showers, and sleeping area. Maintain crew spacing.
 Please make sure 3/32" fish screens are used at all draft sites in Punjab Creek, Touchet, and Tucannon Rivers.
 Operational briefing to be broadcasted at Wooten Camp at 0600. See IAP for details.

Name	Ch	Function	Rx Freq	Rx Tone	Tx Freq	Tx Tone	Notes
SEE ICS 205 COMM PLAN							

9. Prepared by: Name:	Josh Clark, Mike Yeun(T)	RESL	Signature:
ICS 204	Date/Time: 8/5/2021	2200	Personnel Count: 39

ASSIGNMENT LIST (ICS 204 WF)

CONTROLLED UNCLASSIFIED
INFORMATION//BASIC

1. Incident Name:	2. Operational Period:	3. Branch	Division
LICK CREEK/GREEN RIDGE	Date From: 08/06/21 Date To: 08/07/21 Time From: 0600 Time To: 0600	CONTINGENCY	NORTH
4. Operations Personnel:			Page 1 of 1

Operations Section Chief: John Owings, Michael Page(T)	Night Ops: Al Ward
Branch Director: Greg Overacker	Planning Ops: Jim Snow
Division/Group Supervisor: Andy Juarez	Air Attack: Tim Haas

5. Resources Assigned:	** Resources Below in Bold are 12 Hour **						
Resource Identifier	ALS	LWD	Leader	Personnel	Request #	Hours	Reporting Location
TFLD(T) Lennox GR		8/9	Lennox	1	O-224	0600-1800	Wooten Camp
WTS2 MVP Team DG		8/16	Konrad	1	E-48	0600-1800	Wooten Camp
WTS2 Green Mountain GR		8/17	Stevens	1	E-168	0600-1800	Wooten Camp
WTS2 Hek Jones GR		8/14	Long	1	E-171	0600-1800	Wooten Camp
DOZ2 Overpeck GR		8/18	Overpeck	2	E-4	0600-1800	Wooten Camp
DOZ3 Bruce Young GR		8/15	Johnson	2	E-85	0600-1800	Wooten Camp
SOFR Foco		8/18	Foco	1	O-368	0600-1800	Wooten Camp

6. Work Assignments:
Continue to gather intel on structures north of the fire.
Improve any contingency lines where needed.

7. Special Instructions:
Communicate with adjacent Divisions for holding resource needs.
DIVS need to identify equipment to be sent in an event of an IA within TFR. Ops will identify closest resources to respond to new incident.
Wooten Camp to provide Contingency North resources with meals, showers, and sleeping area. Maintain crew spacing.
Please make sure 3/32" fish screens are used at all draft sites in Punjab Creek, Touchet, and Tucannon Rivers.
Operational briefing to be broadcasted at Wooten Camp at 0600. See IAP for details.

8. Communications

Name	Ch	Function	Rx Freq	Rx Tone	Tx Freq	Tx Tone	Notes
SEE ICS 205 COMM PLAN							

9. Prepared by: Name: Josh Clark, Mike Yeun(T) RESL Signature:

ICS 204 Date/Time: 8/5/2021 2200 Personnel Count: 9

ASSIGNMENT LIST (ICS 204 WF)

CONTROLLED UNCLASSIFIED
INFORMATION//BASIC

1. Incident Name: LICK CREEK/GREEN RIDGE	2. Operational Period: Date From: 08/06/21 Date To: 08/07/21 Time From: 0600 Time To: 0600	3. Branch Division CONTINGENCY SOUTH
---	---	---

Page 1 of 1

4. Operations Personnel:	
Operations Section Chief: John Owings, Michael Page(T)	Night Ops: AI Ward
Branch Director: Greg Overacker	Planning Ops: Jim Snow
Division/Group Supervisor: Andy Wordin(T)	Air Attack: Tim Haas

5. Resources Assigned:		** Resources Below in Bold are 12 Hour **					
Resource Identifier	ALS	LWD	Leader	Personnel	Request #	Hours	Reporting Location
ENG6 Flashover GR		8/13	Gilmore	2	E-162	0600-1800	Dayton ICP
WTS2 Huffman GR		8/20	Huffman	1	E-167	0600-1800	Dayton ICP
WTS2 Martin GR		8/15	Martin	1	E-173	0600-1800	Dayton ICP
DOZ3 Kiser & Kiser 1 GR		8/15	Kiser	1	E-178	0600-1800	Dayton ICP
DOZ3 Kiser & Kiser 2 GR		8/15	Mackay	1	E-179	0600-1800	Dayton ICP
MAST Eagle CAP LC		8/8	Peterson	2	E-57	0600-1800	Dayton ICP
MAST Tucannon Outfitters GR		8/7	Martin	1	E-107	0600-1800	Dayton ICP
GRD Alvord GR		8/13	Davis	2	E-132	0600-1800	Dayton ICP
FEL1 Bruce Young GR		8/22	McCleran	2	E-79	0600-1800	Dayton ICP
FEL2 Wyeast GR		8/7	Sandoz	2	E-102	0600-1800	Dayton ICP
READ Caire		8/11	Caire	1	O-261	0600-1800	Dayton ICP
REAF (T) Allen GR		8/18	Allen	1	O-387	0600-1800	Dayton ICP

6. Work Assignments:
Continue to gather intel on structures south of the fire.
Improve any contingency lines where needed.

7. Special Instructions:
Communicate with adjacent Divisions for holding resource needs.
Check with Operations before moving personnel and equipment into Wilderness.
DIVS need to identify equipment to be sent in an event of an IA within TFR. Ops will identify closest resources to respond to new incident.
Communicate with Operations on scouting needs.
Please make sure 3/32" fish screens are used at all draft sites in Punjab Creek, Touchet, and Tucannon Rivers.
Resources to return to Dayton ICP at end of shift.


8. Communications							
Name	Ch	Function	Rx Freq	Rx Tone	Tx Freq	Tx Tone	Notes
SEE ICS 205 COMM PLAN							

9. Prepared by: Name: Josh Clark, Mike Yeun(T) RESL Signature:

ICS 204 Date/Time: 8/5/2021 2200 Personnel Count: 17


INCIDENT RADIO COMMUNICATIONS PLAN (ICS 205)

Controlled Unclassified Information//Basic

1. Incident Name: LICK CREEK		2. Date/Time Prepared: Date: 08/05/2021 Time: 1910		3. Operational Period: 8/06/21 0600- 8/07/21 0600		Date/Time To: 08/07/2021 0600	SAT			
4. Basic Radio Channel Use:										
Zone Group	Ch #	Function	Channel Name/Trunked Radio System Talkgroup	Assignment	RX Freq	RX Tone/NAC	TX Freq	TX Tone/NAC	Mode (A,D, or M)	Remarks
LICK CREEK	1	COMMAND	CMD 1	OUT OF SERVICE					A	Removed from Service. Unavailable for use.
LICK CREEK	2	COMMAND	CMD 2	COMMAND	170.4125N	131.8	165.9625N	131.8	A	ON PINKHAM BUTTE LINKED Green Ridge
LICK CREEK	3	COMMAND	CMD 3	COMMAND	170.0250N	131.8	165.4500N	131.8	A	CLEARWATER LOOKOUT Linked to Green Ridge
LICK CREEK	4	COMMAND	CMD 4	OUT OF SERVICE					A	
LICK CREEK	5	TACTICAL	TAC 5	LICK BRANCH	168.0500N	131.8	168.0500N	131.8	A	
LICK CREEK	6	TACTICAL	TAC 6	UNASSIGNED	168.6000N	131.8	168.6000N	131.8	A	
LICK CREEK	7	TACTICAL	TAC 7	UNASSIGNED	166.7250N	131.8	166.7250N	131.8	A	
LICK CREEK	8	TACTICAL	TAC 8	UNASSIGNED	166.7750N	131.8	166.7750N	131.8	A	
LICK CREEK	9	TACTICAL	TAC 9	UNASSIGNED	168.2500N	131.8	168.2500N	131.8	A	
LICK CREEK	10	TACTICAL	TAC 10	UNASSIGNED	168.2000N	131.8	168.2000N	131.8	A	
LICK CREEK	11	COMMAND	CMD 11	COMMAND	169.4500N	131.8	172.5500N	131.8	A	LOCATED NEAR DP57
LICK CREEK	12	COMMAND	COTTWD	LOCAL RPTR	173.7750N	131.8	164.8250N	127.3	A	LOCATED 18 M SE OF POMEROY
LICK CREEK	13	AIR TO GROUND	VMED28	MED A / G	155.3400N		155.3400N		A	USE WITH AIR AMBULANCE
LICK CREEK	14	AIR TO GROUND	A/G PRI	A / G	169.2000N		169.2000N		A	
LICK CREEK	15	AIR TO GROUND		UNAVAILABLE					A	REASSIGNED TO GREEN RIDGE FIRE.
LICK CREEK	16	AIR GUARD	AIRGUARD	AIR GUARD	168.6250N		168.6250N	110.9	A	Emergency Aircraft Contact
5. Special Instructions:										
6. Prepared By				Name: MIKE GREENE		Signature: 		Date/Time: 08/05/2021 1910		
ICS 205				IAP Page						

INCIDENT RADIO COMMUNICATIONS PLAN (ICS 205)

Controlled Unclassified Information//Basic

1. Incident Name: GREEN RIDGE		2. Date/Time Prepared: Date: 08/05/2021 Time: 1910		3. Operational Period: 8/06/21 0600- 8/07/21 0600		Date/Time To: 08/07/2021 0600	SAT				
4. Basic Radio Channel Use:											
Zone Group	Ch #	Function	Channel Name/Trunked Radio System Talkgroup	Assignment	RX Freq	RX Tone/NAC	TX Freq	TX Tone/NAC	Mode (A,D, or M)	Remarks	
GREENRI DGE	1	TACTICAL	BRII TAC 1	DIV K / M	168.0500N	151.4	168.0500N	151.4	A		
GREENRI DGE	2	TACTICAL	BRII TAC 2	DIV A	168.6000N	151.4	168.6000N	151.4	A		
GREENRI DGE	3	TACTICAL	BRII TAC 3	CONTINGENCY	166.7250N	151.4	166.7250N	151.4	A		
GREENRI DGE	4	TACTICAL	BRII TAC 4	DIV G	166.7750N	151.4	166.7750N	151.4	A		
GREENRI DGE	5	TACTICAL	BRII TAC 5	UNASSIGNED	168.2500N	151.4	168.2500N	151.4	A		
GREENRI DGE	6	TACTICAL	BRII TAC 6	DIV NIGHT	168.2000N	151.4	168.2000N	151.4	A		
GREENRI DGE	7	COMMAND	BRII CMD 7	COMMAND	170.0000N	151.4	166.6750N	151.4	A	LITTLE TURKEY TAIL LINKED TO CMD 8 & 9	
GREENRI DGE	8	COMMAND	BRII CMD 8	COMMAND	170.6875N	151.4	166.5750N	151.4	A	TALLOW FLATS LINKED TO CMD 7 & 9	
GREENRI DGE	9	COMMAND	BRII CMD 9	COMMAND	170.4250N	151.4	168.0750N	151.4	A	CHASE MTN LINKED TO CMD 7 & 8	
GREENRI DGE	10	COMMAND	BRII CMD 10	COMMAND	172.0250N	151.4	162.1750N	151.4	A	HOPKINS RIDGE LINK 7, 8, & 9	
GREENRI DGE	11	COMMAND	ICP LINK	COMMAND	172.0750N	151.4	162.2000N	151.4	A	LINK ICP USE ONLY	
GREENRI DGE	12	AIR TO GROUND	V MED 28	MEDICAL A/G	155.3400N		155.3400N		A	A/G USE WITH AIR AMBULANCE	
GREENRI DGE	13	AIR TO GROUND	A/G LOGISTICS		167.0750N		167.0750N		A	SLING LOADS AND TROOP SHUTTLES	
GREENRI DGE	14	AIR TO GROUND	A/G PRIMARY		168.2750N		168.2750N		A		
GREENRI DGE	15	AIR TO GROUND	A/G SECONDARY		168.5250N		168.5250N		A		
GREENRI DGE	16	AIR GUARD	AIR GUARD		168.6250N		168.6250N	110.9	A	USE FOR AIRCRAFT EMERGENCY CONTACT	
5. Special Instructions:											
6. Prepared By (Communications Unit Leader)				Name: MIKE GREENE		Signature: 		Date/Time: 08/05/2021 1910			
ICS 205				IAP Page		Controlled Unclassified Information//Basic					

INCIDENT RADIO COMMUNICATIONS PLAN (ICS 205)

Controlled Unclassified Information//Basic

1. Incident Name: GREEN RIDGE / LICK CREEK IA'S

2. Date/Time Prepared: 08/05/2021 1910

3. Operational Period: 8/06/21 0600- 8/07/21 0600

Date: 08/05/2021

Date/Time From: 08/06/2021 0600

Date/Time To: 08/07/2021 0600

Time: 1910

FRI

SAT

4. Basic Radio Channel Use:

Zone Group	Ch #	Function	Channel Name/Trunked Radio System Talkgroup	Assignment	RX Freq	RX Tone/NAAC	TX Freq	TX Tone/NAAC	Mode (A, D, or M)	Remarks
IA	1	COMMAND	ST ASOTIN	LOCAL RPTR	159.4200N	D365	151.2950N	D365	A	6 MILES W OF ANATONE
IA	2	COMMAND	COTTNWD	LOCAL RPTR	173.7750N	131.8	164.8250N	127.3	A	18 MILES SE OF POMEROY
IA	3	COMMAND	SADDLE	LOCAL RPTR	173.7750N	131.8	164.8250N	146.2	A	29 MILES SE OF POMEROY
IA	4	COMMAND	OREGON	LOCAL RPTR	173.7750N	131.8	164.8250N	167.9	A	25 MILES S OF POMEROY
IA	5	COMMAND	DIAMOND	LOCAL RPTR	173.7750N	131.8	164.8250N	151.4	A	
IA	6	TACTICAL	DNR COM	TACTICAL	151.4150N	103.5	151.4150N	103.5	A	
IA	7	TACTICAL	DNR TAC1	TACTICAL	151.3100N	103.5	151.3100N	103.5	A	
IA	8	TACTICAL	DNR TAC2	TACTICAL	151.3400N	103.5	151.3400N	103.5	A	
IA	9	TACTICAL	DNR TAC3	TACTICAL	151.3500N	103.5	151.3500N	103.5	A	
IA	10	TACTICAL	REDNET	TACTICAL	153.8300N		153.8300N		A	
IA	11	TACTICAL	UMF-TAC	TACTICAL	168.2375N	131.8	168.2375N	131.8	A	
IA	12	AIR TO GROUND	DNR A/G 1	LOCAL A/G	159.2700N	103.5	159.2700N	103.5	A	
IA	13	AIR TO GROUND	A/G 9	LOCAL A/G	166.9125N		166.9125N		A	
IA	14	AIR TO GROUND	A/G 44	LOCAL A/G	167.6250N		167.6250N		A	
IA	15	AIR TO GROUND	VMED28	MEDICAL A/G	155.3400N		155.3400N		A	
IA	16	AIR GUARD	AIR GUARD	AIR GUARD	168.6250N		168.6250N		A	Emergency Aircraft Contact

5. Special Instructions:

Name: MIKE GREENE

Signature: 

Date/Time: 08/05/2021 1910

ICS 205

3. REMARKS (Safety Notes, Hazards, Air Operations Special Equipment, etc.):
 PUBLIC.
 Relief Air Attack to be requested through dispatch.
 **If 353RJ is needed for aerial ignition, the PSD trailer and fuel truck will be relocated to H-25 for the day.
 For IA within the TFR, use A/G Branch 2 Primary.
 *** Monitor adverse weather, have a plan in place if aircraft cannot fly ***

4. MEDICAL RESPONSE AIRCRAFT:
 1) Lifeflight: 911
 2) Shorthaul: Walla Walla H-353JR (As-350B3)
 3) Shorthaul: McCall AS-350B3
 * Follow Medical Plan ICS-206 *

5. TFR:
 Lick Creek 1/2359 119.5250
 Elbow Creek 1/1754 134.575
 Helibase:
 Walla Walla Regional Airport (ALW)
 N46°05.552 x W118°17.045

6. PERSONNEL	NAME	PHONE #	7. FREQUENCIES	AM	FM	8. FIXED-WING Avail/ Type/ Make-Model/ N#/ Base
ASGst	JoAnn Overacker	209-559-1617	A/A Primary TFR	119.5250		ATGS Platforms: AA N400DS Helibase email lickcreekhelibase@gmail.com
ATGS (ODS)	Tim Haas	307-388-9997	A/A Secondary A/G Branch 1 Primary A/G Branch 2 Logistics	123.7000	169.2000	
HEBM Walla Walla	Lee Steward	775-220-6364	A/G Branch 2 Primary		167.0750	
HEBMT Walla Walla	Austin McDonald	541-910-0584	A/G Branch 2 Secondary		168.2750	
Unmanned Romeo 322	Tim Gibilisco Milton Trwong	541-591-6000 916-716-4708			168.5250	
Mobile Retardant Base	Daniel Wheeler	775-962-1311	AIRGUARD		168.6250 RX/TX 110.9	
Blue Mountain Disp.	Aircraft Desk	541-963-7171	VMED 28		155.3400	

9. HELICOPTERS (Use Additional Sheets as Necessary)


FAA N#	TY	MAKE/ MODEL	BASE	START	AVAIL	REMARKS	FAA N#	TY	MAKE/ MODEL	BASE	START	AVAIL	REMARKS
187CH	1	Vertol CH-46	ALW	0830	0900	Bucket	359EV	3	AS-350B3	ALW	0830	0900	Recon, Bucket, PAX, Cargo
12CK	1	Sikorsky SH-3H	ALW	0830	0900	Bucket	353JR	3	AS-350B3	ALW	0830	0900	Recon, Bucket, PSD, PAX, Cargo
625CK	1	S-61N	ALW	0830	0900	Bucket	Unmanned Romeo 322	UAS	DJI M600	Lakeview IHC			
604CK	1	UH-60	ALW	0830	0900	Bucket							

10. TASK/ MISSION/ ASSIGNMENT (Type/function includes: Air Tactical, Retardant, Recon, Personnel Transport, Bucket Operations, SAR, etc.)					
TYPE/FUNCTION	PRIORITY	NAME OF PERSONNEL OR CARGO (if applicable) or instructions for tactical aircraft	MISSION START	FLY FROM	FLY TO
ATGS		AOBD will order ATGS through Dispatch.	0900	LWS	Fire
Water Drops		As needed and approved by OPS or Division, order through ATGS	0900	ALW	Fire
Recon		As needed		ALW	Fire
Mapping		As needed and approved by AOBD, order through Helibase	0900	ALW	Fire
PSD	1	Firing in Divisions M/K, A and G	0900	ALW	Fire
Initial Attack		Support Initial Attack inside as requested.	0900	ALW	Fire
Mobile Retardant Base		Support Line Operations	0900	Ski Area	

Helibase, Dip Sites, Pick Up Sites, etc.	Equipment/Resources
See Pilots Map	S-124 Mobil Retardant Base – Green Ridge Fire @ Ski Area E-81 T-2 Tender Mobile Retardant – Green Ridge Fire @ Ski Area E-73 T-2 Tender Mobile Retardant – Green Ridge Fire @ Ski Area E-49 T-2 Tender Mobile Retardant – Green Ridge Fire @ Ski Area E-41 T-2 Tender Mobile Retardant – Green Ridge Fire @ Ski Area E-91 T-2 Tender Helibase – Green Ridge @ Walla Walla Helibase E-20 Helibase Trailer S-152 Walla Walla Helibase LUA S-295 Blue Wood Ski Area MRB LUA S-311 Fish Hatchery Helispot / Parking LUA S-# ARFF Walla Walla

Flights above ground level	Wind Restrictions		
	Flight Permitted in Winds Less than / Maximum Gust Spread		
More than 500' AGL	Type 1 Helicopters <50kts / Gusts: N/A	Type 2 Helicopters <50kts / Gusts: N/A	Type 3 Helicopters <50kts / Gusts: N/A
Less than 500' AGL	<40kts / Max Gust Spread: 15kts	<40 kts / Max Gust Spread: 15kts	<30kts / Max Gust Spread: 15kts

MEDICAL PLAN (ICS 206 WF) CIIMT 12

1. Incident Name				2. Operational Period				
LICK CREEK/GREEN RIDGE INCIDENT				Date/Time: 08/06/2021 (0600) – 08/07/2021 (0600)				
3. EMS / Ambulance Services/Aid Stations								
Name	Location			Frequency/Phone		Advanced Life Support (ALS) Yes No		
MEDICAL UNIT	ICP/Wooton Camp			COMMAND			X	
Asotin County Fire District #1	2314 Appleside Blvd. Clarkston, WA			Dial 9-1-1			X	
Columbia FD #3	111 Patit Road Dayton, WA			Dial 9-1-1			X	
Lewiston Fire Department	1245 Idaho St. Lewiston, ID			Dial 9-1-1		X		
4. Air Rescue / Air Ambulance Services								
Name	Phone			Type of Aircraft & Capability				
Lifeflight - Lewiston	Call 9-1-1 1-800-232-0911			Helicopter – NO HOIST CAPABILITIES				
Lifeflight – Walla Walla	Call 9-1-1 1-800-232-0911			Helicopter – NO HOIST CAPABILITIES				
Short Haul – McCall / Walla Walla	Contact Air Ops			Helicopter – Short Haul Capable				
5. Hospitals (all times estimated from incident location)								
Name & Level	GPS Datum – WGS 84 Degrees Decimal Minutes		Travel Time Air Gnd		Phone	Helipad Yes No		Address
St. Joseph Regional Level II Cardiac Level II CVA Level III Trauma	Lat:	N 46° 25.000'	5 min	1.5 hrs	208-799-5799	X		415 6 th Street Lewiston, ID
	Long:	W 117° 01.460'						
Tri State Memorial Level II Cardiac Level II CVA Level IV Cardiac	Lat:	N 46° 24.125'	5 min	1.5 hrs	509-758-4665	X		1221 Highland Ave Clarkston, WA
	Long:	W 117° 03.330'						
Dayton Memorial Level V Trauma	Lat:	N 46° 18.749'	5 min	1.5 hrs	509-382-9351	X		1012 S. Third Street Dayton, WA
	Long:	W 117° 58.170'						
Walla Walla Providence Medical Center Level I Cardiac Level II CVA Level III Trauma	Lat:	N 46° 18.749'	10 mins	2 hrs	509-529-7608	X		401 W. Poplar Walla Walla, WA 99362
	Long:	W 117° 58.170'						
Legacy Emanuel Level I Trauma Level I Burn Center	Lat:	N 45° 32.668'	2.5 hrs	6 hrs	503-413-2200	X		2801 N. Gantenbein Ave. Portland, OR 97227
	Long:	W 122° 40.293'						
6. Division / Crew Emergency Pre-Plan				<i>Update and discuss with assigned resources daily.</i>				
Fireline EMT / Medic's Division / Branch Location								
Air Hoist site location site: Lat: / Long: / Elevation:								
Helispot: Lat: / Long: / Elevation:								
7. Prepared By (Medical Unit Leader)			8. Date/Time		9. Reviewed By (Safety Officer)		10. Date/Time	
MEDL Brandon Bennewate			08/05/2021 1600		SOF2 Mike Seymour 		08/05/2021 1600 sof 2 (T)	

MEDICAL PLAN (ICS 206 WF) CIIMT 12

Medical Incident Report

FOR A NON-EMERGENCY INCIDENT, WORK THROUGH CHAIN OF COMMAND TO REPORT AND TRANSPORT INJURED PERSONNEL AS NECESSARY.

FOR A MEDICAL EMERGENCY: IDENTIFY ON SCENE INCIDENT COMMANDER BY NAME AND POSITION AND ANNOUNCE "MEDICAL EMERGENCY" TO INITIATE RESPONSE FROM IMT COMMUNICATIONS/DISPATCH.

Use the following items to communicate situation to communications/dispatch.

1. CONTACT COMMUNICATIONS / DISPATCH (Verify correct frequency prior to starting report)

Ex: "Communications, Div. Alpha. Stand-by for Emergency Traffic."

2. INCIDENT STATUS: Provide incident summary (including number of patients) and command structure.

Ex: "Communications, I have a Red priority patient, unconscious, struck by a falling tree. Requesting air ambulance to Forest Road 1 at (Lat./Long.) This will be the Trout Meadow Medical. IC is TFLD Jones. EMT Smith is providing medical care."

Severity of Emergency / Transport Priority	<input type="checkbox"/> RED / PRIORITY 1 Life or limb threatening injury or illness. Evacuation need is IMMEDIATE <i>Ex: Unconscious, difficulty breathing, bleeding severely, 2° – 3° burns more than 4 palm sizes, heat stroke, disoriented.</i> <input type="checkbox"/> YELLOW / PRIORITY 2 Serious Injury or illness. Evacuation may be DELAYED if necessary. <i>Ex: Significant trauma, unable to walk, 2° – 3° burns not more than 1-3 palm sizes.</i> <input type="checkbox"/> GREEN / PRIORITY 3 Minor Injury or illness. Non-Emergency transport <i>Ex: Sprains, strains, minor heat-related illness.</i>	
Nature of Injury or Illness & Mechanism of Injury		Brief Summary of Injury or Illness <i>(Ex: Unconscious, Struck by Falling Tree)</i>
Transport Request		Air Ambulance / Short Haul/Hoist Ground Ambulance / Other
Patient Location		Descriptive Location & Lat. / Long. <i>(WGS84)</i>
Incident Name		Geographic Name + "Medical" <i>(Ex: Trout Meadow Medical)</i>
On-Scene Incident Commander		Name of on-scene IC of Incident within an Incident <i>(Ex: TFLD Jones)</i>
Patient Care		Name of Care Provider <i>(Ex: EMT Smith)</i>

3. INITIAL PATIENT ASSESSMENT: Complete this section for each patient as applicable (start with the most severe patient)

Patient Assessment: See IRPG PAGE 106

Treatment:

4. TRANSPORT PLAN:

Evacuation Location (if different): *(Descriptive Location (drop point, intersection, etc.) or Lat. / Long.)* Patient's ETA to Evacuation Location:

Helispot / Extraction Site Size and Hazards:

5. ADDITIONAL RESOURCES / EQUIPMENT NEEDS:

Example: Paramedic/EMT, Crews, Immobilization Devices, AED, Oxygen, Trauma Bag, IV/Fluid(s), Splints, Rope rescue, Wheeled litter, HAZMAT, Extrinsic :

6. COMMUNICATIONS: Identify State Air/Ground EMS Frequencies and Hospital Contacts as applicable

Function	Channel Name/Number	Receive (RX)	Tone/NAC *	Transmit (TX)	Tone/NAC *
COMMAND					
AIR-TO-GRND					
TACTICAL					

7. CONTINGENCY: Considerations: If primary options fail, what actions can be implemented in conjunction with primary evacuation method? Be thinking ahead. .

8. ADDITIONAL INFORMATION: Updates/Changes, etc. .

REMEMBER: Confirm ETA's of resources ordered. Act according to your level of training. Be Alert. Keep Calm. Think Clearly. Act Decisively. .

COVID GUIDELINES



NWCG screening Tool

MASKS ARE REQUIRED:

BRIEFINGS.

CAN'T MAINTAIN 6FT SOCIAL DISTANCING OUTSIDE.

INDOORS.

VEHICLES. (Example: More than one person in vehicle)

MASK WEARING EXCEPTION:

ALONE IN AN ENCLOSED SPACE. (Example: One person in Vehicle)

ACTIVELY ENGAGED IN FIREFIGHTING ON THE FIRELINE.

OUTSIDE AND CAN MAINTAIN 6FT APART.

EATING OR DRINKING (6FT SOCIAL DISTANCE)

PLEASE CONTACT THE GREEN RIDGE COVID
HOTLINE IF YOU HAVE ANY QUESTIONS ABOUT COVID, SYMPTOMS,
AND OR FREE TESTING.

GREEN RIDGE COVID HOTLINE # 971-245-9407

GREEN RIDGE FIRE FREE COVID TESTING

1. Test is 100% voluntary. **"HIGHLY RECOMMENDED"**
2. The email address below goes straight to the Covid Task Force and is **HIPPA** (Health Insurance Portability and Accountability Act) Compliant. Also, any phone calls or texts to the Covid Hotline is following HIPPA.
3. Please email: **2021.lick.plans@firenet.gov** or call Covid Hotline: **971-245-9407** to schedule your test.
4. We can test you at ICP or Wooten.
6. The test only takes 30 minutes to get results.
7. Please check with your employer or agency if they want you to test before you Demob.
8. Try to let us know 3-days before your demob day so that we can make it as quick as possible.



Northwest MAC Group

Northwest Coordination Center
150 SW Harrison St Suite 400
Portland OR 97201
503-808-2720

August 3, 2021

To: Incident Commanders on Pacific Northwest (PNW) IMTs, IMTs Working in the Geographic Area, and all PNW Agency Administrators

From: Chuck Turley, PNW MAC Acting-Chair on Behalf of All PNW MAC Agency Executives

Subject: COVID Mitigation Expectations/Requirements

The frequency of COVID exposure and cases is increasing on our PNW wildfire incidents and within support functions. PNW MAC has reviewed the multiple guidance documents provided by CDC, Wildland Fire Medical and Public Health Advisory Team (MPHAT), and federal, state, and local entities. Beginning immediately our expectation and direction is that all PNW incidents and their support functions will implement and enforce the following.

- For resources assigned to an incident within the PNW and for our NW IMTs assigned outside the northwest, wear a mask at all times whether inside or outside, vaccinated or unvaccinated, unless you are working alone or are on the fire line. Having a medical exemption is the only exception.

This direction applies to all levels of incident operations and all aspects of an incident including but not limited to transportation to/from incident, ICPs, spike camps, helibases, tanker bases, ground support units, etc.

Thank you for your vigilance of COVID protections.

Respectfully,

Chuck Turley
PNW MAC Acting-Chair
Washington Department of Natural Resources

Date

•Bureau of Land Management
•U.S. Forest Service
•U.S. Fish and Wildlife Service
•National Park Service

•Bureau of Indian Affairs
•Washington State Fire Marshal
•Washington State Association of Fire Chiefs
•Washington State Dept. of Natural Resources

•Oregon Department of Forestry
•Oregon Fire Chiefs Association
•Oregon State Fire Marshal



Knowledge helps you
Earn a living.

Wisdom helps you
Live a life.

Be smart out there.
Work together safely.

A positive work environment makes a tough job easier

Your HSRP--Bill

Trainees

A Training Specialist has been set up next to Check-In at the
Dayton ICP.

Please use the following QR code to register:



If you have any questions call the Training Specialist at (206) 718-3471. Phone does not accept text messages. E-mail any documentation to 2021.GreenRidge@firenet.gov

LAST CHANCE to complete Training Package is Saturday,
8/07 at 12:00 NOON!

Virtual Timekeeping Finance Message

Fire Name: Lick Creek	Fire Name: Dry Gulch	Fire Name: Green Ridge
Fire Number: OR-UMF-000658	Fire Number: WA-SES-020655	Fire Number: WA-UMF-000659
Accounting Code: P6N47M (0614) 221 – LAJ	Accounting Code: PNN45S (1522) 221 – LAG	Accounting Code: P6N5AV (0614) 221 – LSL
Email: 2021.lick.finance@firenet.gov		2021.greenridge.finance@firenet.gov
Finance Phone #'s: (971) 245-0248 or (971) 727-7461		


US Forest Service Fire, Fuels and Aviation Employees charging to B-codes, please remember **to charge any overtime hours to the incident's override and P-code**; B-codes are for Base 8 hours only. Payroll corrections will be required for any overtime charged incorrectly to a B-code. Thank-you.

Finance Documents Needed upon "Check In" (If Not Already Submitted):

Please email these documents or scan the QR Code below, attach & submit.			
Agency Equipment/ Crews: • Manifest - showing employment type (GS or WG) or AD rates if applicable	Overhead: • AD/Casual Hire Form • If regular Agency please ensure "GS" or "WG" is written on your first CTR	Contract Equipment/ Contract Crews: • Agreement • Manifest • Resource Order • Inspections	Cooperator: • Cooperative Agreement • Resource Order

Please submit your CTR/Shift Tickets using the QR code or email address below:

Don't Forget to put your RO # on your CTR/Shift Ticket – Thank You

Lick Creek/Dry Gulch Finance Email: 2021.lick.finance@firenet.gov	Green Ridge Finance Email: 2021.greenridge.finance@firenet.gov
	
Include the Word "Time" in the Subject Line of the Email	

EQUIPMENT WITH MISSING SHIFT TICKETS

RO #	NAME	DATES MISSING
E-20	INCIDENT SOLUTIONS	7/13, 7/14, 7/23, 7/24
E-22	HRD ENTERPRISES	8/2
E-24	DAVE CLOUGH	7/28, 7/30, 7/31
E-25	HRD CORE ENTERPRISES	7/27, 8/1
E-39	WILDERNESS MEDICS	7/31
E-42	EVERGREEN RESOURCE	8/2, 8/3
E-60	FRONTLINE MEDICAL	7/29, 8/1, 8/2, 8/3
E-61	FRONTLINE MEDICAL	7/30
E-75	RTS-TRANSPORTATION	7/19, 7/20, 7/22
E-76	CASCADE MEDICAL	7/21
E-81	MT. EMILY	7/25, 7/26
E-82	NORTHERN CONST.	7/22, 7/23
E-91	DELANGE ENTERPRISES	7/18, 7/19, 7/22, 7/26, 7/27
E-92	HENDERSON LOGGING	7/28, 7/29
E-93	ALPINE FOREST	7/19, 7/29, 8/2, 8/3
E-114	SWANSON MULE TRAIL	7/27, 7/28
E-124	RAHN'S GRAY WATER	7/31, 8/1, 8/2, 8/3
E-125	CASCADE POTABLE WATER	7/30, 7/31, 8/1, 8/2, 8/3
E-129	LONE WOLF	7/31
E-130	WEST COAST WILDFIRE	8/1
E-139	JMT CORP	8/1
E-160	AAA THUNDER	8/1, 8/2, 8/3
E-165	UTTING CONSTRUCTION	8/2, 8/3

ICP LOGISTICS NOTES

Supply: 0530-2200

Ordering: 0600-2100

Communications: 0600-2200

Food: Breakfast: 0600

Dinner: 1700 for ICP staff & 2000 for crews

Refer Trailer: 0530-0900 1130-1330 1630-2100

Showers: 0500-1200 & 1400-2200

Laundry service: Open 24/7. 24hr turn around.

Ground Support: 0600-2200

Mechanic: 0700-2200

Weed Wash: 0700-2000

Fuel: @ ICP (County Yard 415N. Guernsey Ave.) 0700-2000

@ Wooten: 0700-2000

Medical: 0700-2200

PLEASE DO:

-Note & mark the location (DIV, intersection, DP, camp, latt/long) of equipment: pumps, hose, tanks, etc. and please bring it to the attention of the DIV and ask them to report to Logistics.

-Sleep in marked sleeping areas only.

-Pick up after yourself: trash, cigarette butts, etc.

-Treat other people the way you want to be treated.

PLEASE DO NOT:

-Park in front of port-a-potties.

-Park in front of fire hydrants.

-Park in the street in front of chow distribution.

-Leave your trash near port-a-potties.....it ONLY goes in the dumpster!

DEMOB INSTRUCTIONS

Demob steps for all resources must be done in order:

Proceed to **Dayton High School**, 614 S. 3rd Street, Dayton, WA.

1. All line resources must first complete a **Weed Wash** and have a post-inspection of their vehicle.
2. Turn in radios to the **Communications Unit**.
3. Turn any checked out items to the **Supply Unit**.
4. **Finance** needs you to get your final shift ticket signed by your supervisor before going to close out your time. Then take it to Finance and finalize your time.
5. **Demobilization Unit** will be your last stop. Make sure they know your travel times. If you are going to rest overnight let them know where you plan to stay.

PLEASE NOTE: *Due to the threat of COVID we no longer produce paper Demob Check-Out Sheets*

TENTATIVE DEMOB

8/6/2021

EQUIPMENT

<u>RO#</u>	<u>TIME</u>	<u>TYPE</u>	<u>RESOURCE NAME</u>
E-156	0700	ENG4	JD FORESTRY
E-165	0710	ENG4	UTTING CONSTRUCTION

OVERHEAD

<u>RO#</u>	<u>TIME</u>	<u>TYPE</u>	<u>RESOURCE NUMBER</u>
O-147	0700	TFLD	MATT JONES GR
O-151	0710	FACL	JAMES BARHAM GR
O-212	0720	READ	WILLIAM MARQUARDT LC
O-242	0730	AADM	ED GUZMAN LC

TENTATIVE DEMOB

8/7/2021

EQUIPMENT

<u>RO#</u>	<u>TIME</u>	<u>TYPE</u>	<u>RESOURCE NUMBER</u>
E-26		ENG4	RATTLESNAKE RIDGE DG
E-57		CHIP	BIG BARK GR
E-59		CHIP	BIG BARK GR
E-60		CHIP	BIG BARK GR
E-62		CHIP	BIG BARK GR

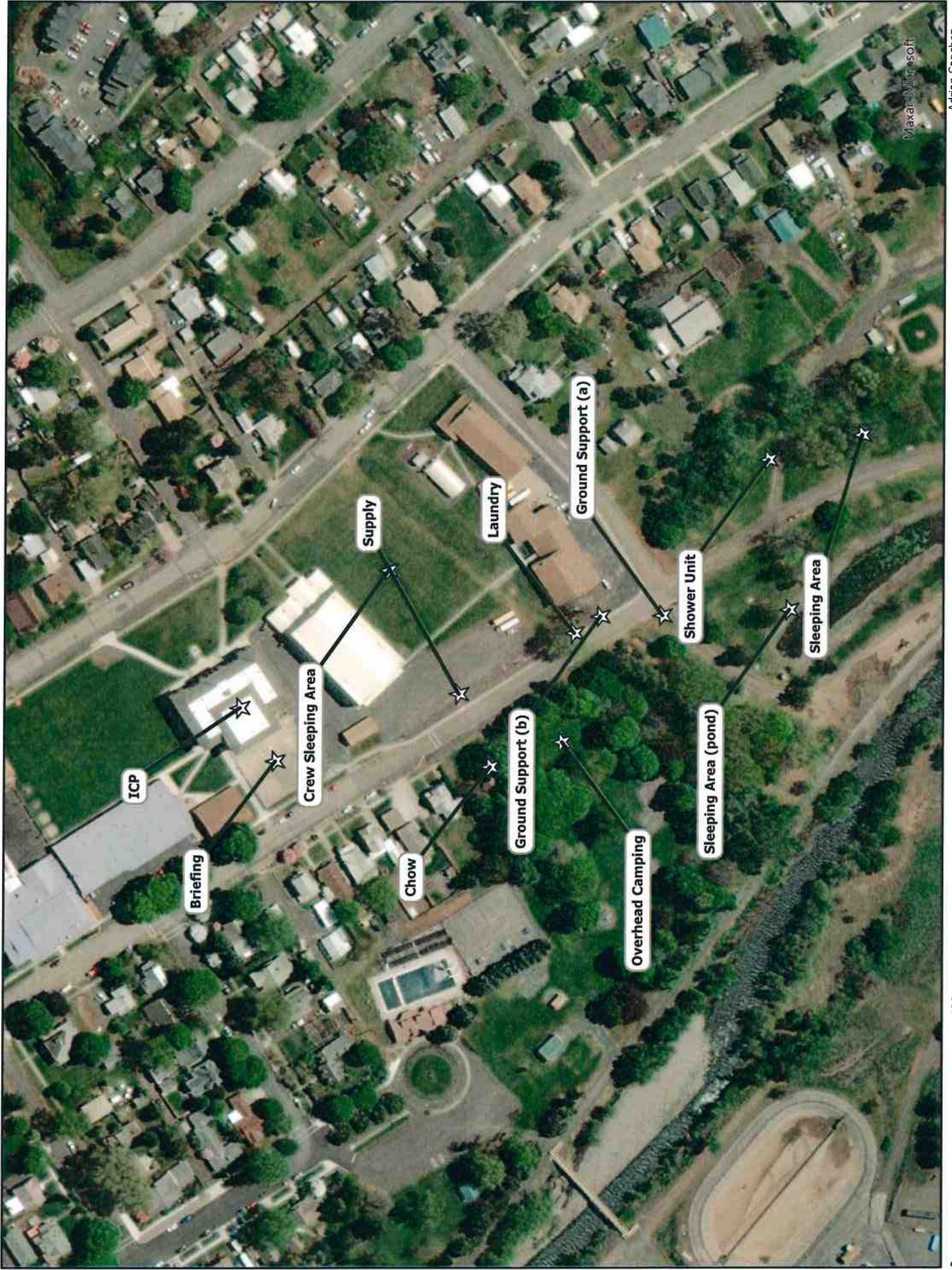
OVERHEAD

<u>RO#</u>	<u>TIME</u>	<u>TYPE</u>	<u>RESOURCE NAME</u>
O-153		RADO	ELLEN MYERS GR
O-180		ABRO	ADAM HOPPAR GR
O-227.61		FOBS	AUSTIN ARAIZA LC

CREWS

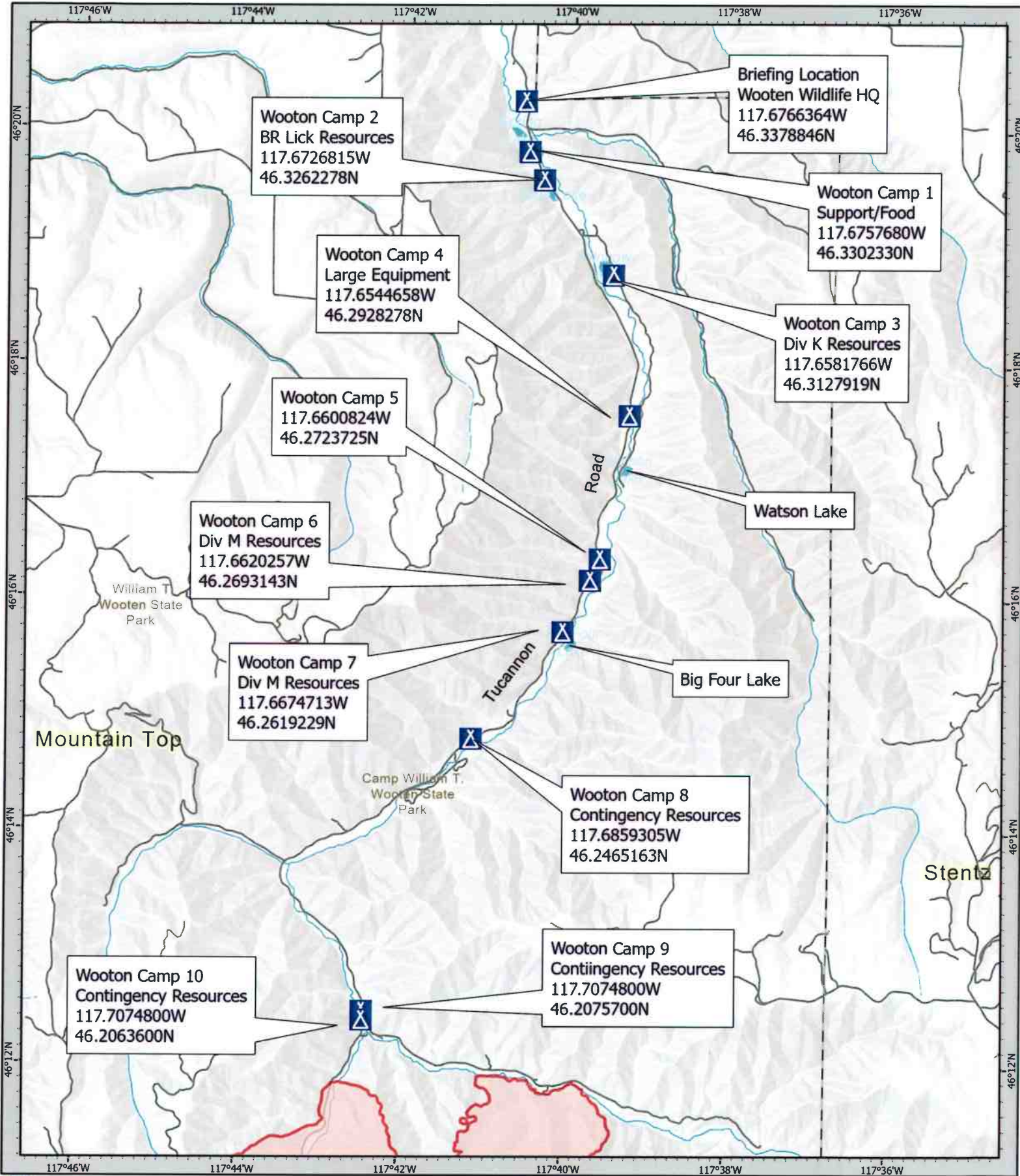
<u>RO#</u>	<u>TIME</u>	<u>TYPE</u>	<u>RESOURCE NAME</u>
C-29		IHC	LAKEVIEW GR

Base Camp Facilities Map



Maxar, Microsoft

Adrian Sanchez
Updated:
07/30/2021 @ 1900



-  Camp
-  Wildfire Daily Fire Perimeter
-  Roads
- Lat/Long in Decimal Degrees

Wooten Camp Area
Green Ridge
OR-UMF-000659

8/6/21



1:75,000 NAD83 UTM 11N

0 0.5 1 1.5 Miles

Prepared by: CAIMT12 8/5/2021 1343





Weed Wash and Fuel

Weed Wash and Fuel at County Mtnc Yard
415 N Guernsey Ave, Dayton WA

Fire Traffic One Way Only
Transports must exit to 4th Street As Shown

Open 0700-2000 hours

ICP

Mustard Hollow Cemetery

Mustard Hollow Cemetery

117°58'W

- One Way
- Route

Weed Wash Map

Green Ridge

OR-UMF-00659



1:8,000



NR083 UTM 11N

0.25

