



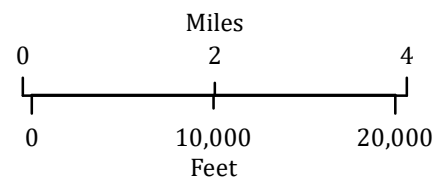


Lick Creek
 OR-UMF-0006581
 Infrared
 Interpretation

Imagery Date:
 07/14/2021 1928 PDT

-  Isolated Heat Sources
-  Heat Perimeter
-  Intense Heat
-  Scattered Heat



Datum: North American 1983



IRIN: Howard Harrison
 Map produced:
 07/14/2021 2231 PDT
 Interpreted size: 64,792 acres



Copyright: © 2013 National Geographic Society, i-cubed