




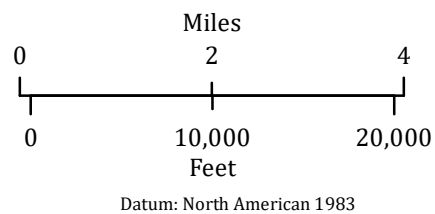


Source: Esri, Maxar, GeoEye, Earthstar Geographics, CNES/Airbus DS, USDA, USGS, AeroGRID, IGN, and the GIS User Community

Lick Creek
 OR-UMF-0006581
 Infrared
 Interpretation

Imagery Date:
 07/15/2021 1928 PDT

-  Isolated Heat Sources
-  Heat Perimeter
-  Intense Heat
-  Scattered Heat
-  Not Scanned



IRIN: Howard Harrison
 Map produced:
 07/16/2021 0017 PDT
 Interpreted size: 66,601 acres

