








**Lick Creek**  
**OR-UMF\_000658**  
**Map Date: 08/09/21**  
**Imagery Date: 08/09/21**  
**Time: 0017 PDT**  
**Interpreted Acres: 80,421 Acres**  
**IRIN Lance R. Brady**

	Green Ridge Isolated Heat		Isolated Heat Source
	Green Ridge Heat Perimeter		Heat Perimeter
	Green Ridge Intense Heat		Intense Heat
			Clouds

0 0.75 1.5 3 Miles

N

