





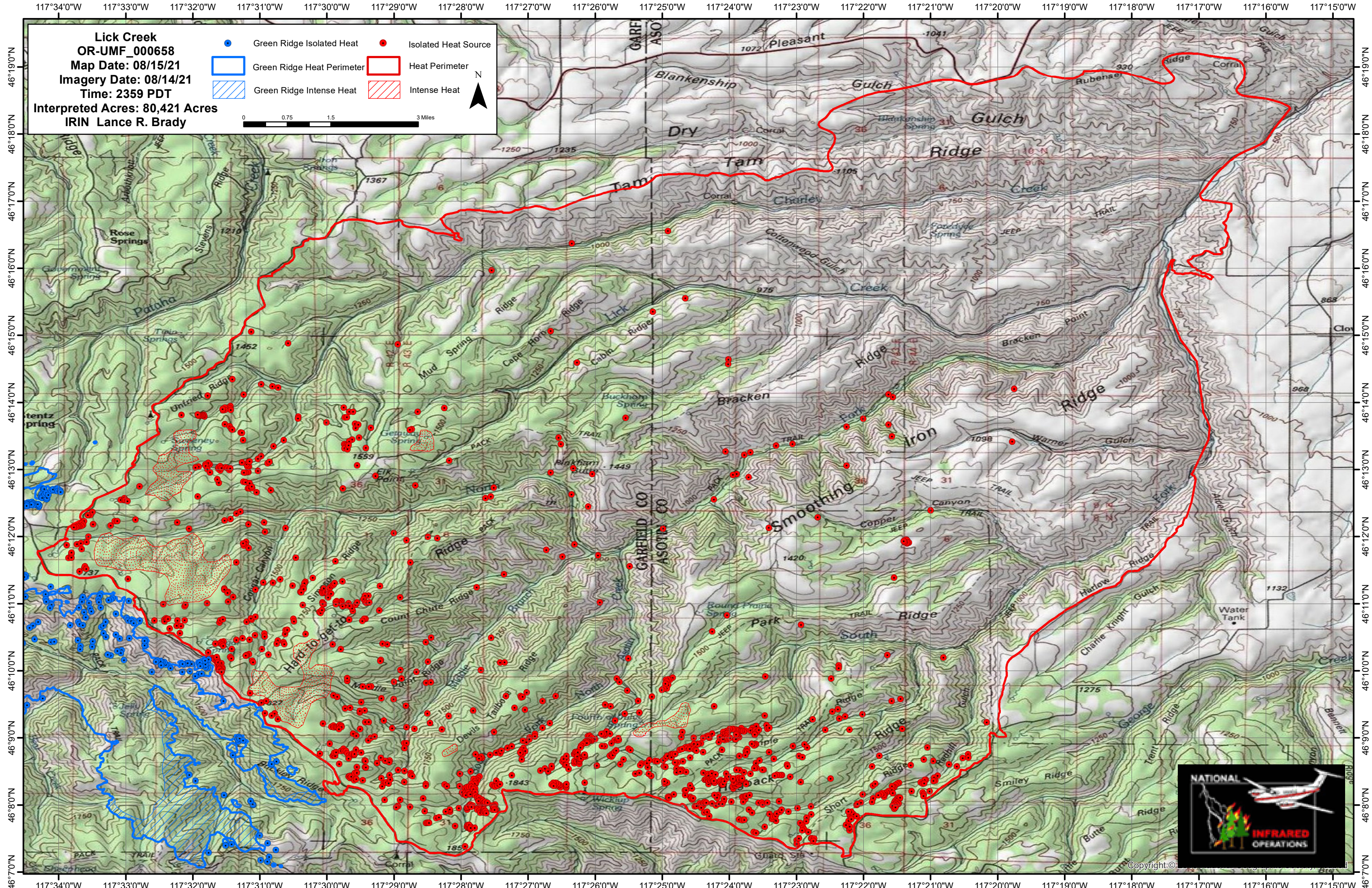



**Lick Creek  
OR-UMF\_000658**  
**Map Date: 08/15/21**  
**Imagery Date: 08/14/21**  
**Time: 2359 PDT**  
**Interpreted Acres: 80,421 Acres**  
**IRIN Lance R. Brady**

	Green Ridge Isolated Heat		Isolated Heat Source
	Green Ridge Heat Perimeter		Heat Perimeter
	Green Ridge Intense Heat		Intense Heat



Copyright ©