





Lick Creek
OR-UMF_000658
Map Date: 08/16/21
Imagery Date: 08/15/21
Time: 2330 PDT
Interpreted Acres: 80,421 Acres
IRIN Lance R. Brady

| | | | |
|---|----------------------------|---|----------------------|
|  | Green Ridge Isolated Heat |  | Isolated Heat Source |
|  | Green Ridge Heat Perimeter |  | Heat Perimeter |
|  | Green Ridge Intense Heat |  | Intense Heat |

0 0.75 1.5 3 Miles

N

