






Lick Creek OR-UMF-000658 Infrared Heat Sources 1:105,000

-  Heat Perimeter
-  Intense Heat Areas
-  Scattered Heat Areas
-  Isolated Heat Sources
-  Green Ridge Perimeter

GCS WGS 1984



Notes:



IR Interpreter: Brian Monroe
IR interpreted acres: 80,421
Date: 08/25/2021
Scan Date: 08/24/2021
Scan Time: 2051 hrs PDT

Source: Esri, Maxar, GeoEye, Earthstar Geographics, CNES/Airbus DS, USDA, USGS, AeroGRID, IGN, and the GIS User Community