






# Lick Creek OR-UMF-000658 Infrared Heat Sources 1:105,000

-  Heat Perimeter
  -  Intense Heat Areas
  -  Scattered Heat Areas
  -  Isolated Heat Sources
  -  Green Ridge Perimeter
- GCS WGS 1984



Notes:



IR Interpreter: Brian Monroe  
IR interpreted acres: 80,421  
Date: 08/26/2021  
Scan Date: 08/25/2021  
Scan Time: 2020 hrs PDT

Source: Esri, Maxar, GeoEye, Earthstar Geographics, CNES/Airbus DS, USDA, USGS, AeroGRID, IGN, and the GIS User Community