






Lick Creek  
OR-UMF-000658  
Infrared Heat Sources  
1:93,000

-  Heat Perimeter
  -  Intense Heat Areas
  -  Scattered Heat Areas
  -  Isolated Heat Sources
  -  Green Ridge Perimeter
- NAD 1983 UTM Zone 11N



Notes:

Notes:



IR Interpreter: Brian Monroe  
IR interpreted acres: 80,421  
Date: 08/31/2021  
Scan Date: 08/30/2021  
Scan Time: 2010 hrs PDT

Source: Esri, Maxar, GeoEye, Earthstar Geographics, CNES/Airbus DS, USDA, USGS, AeroGRID, IGN, and the GIS User Community