


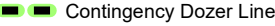

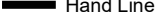

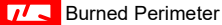
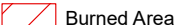

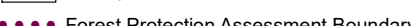

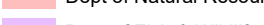
LYLE HILL FIRE WA-SES-000354 Retardant Drop Map

Perimeter as of
07/15/2021

Approx: 135 ac



Legend

-  Retardant Drop
-  Contingency Dozer Line
-  Dozer Line
-  Hand Line
-  Other
-  Burned Perimeter
-  Burned Area
-  County Tax Parcels with Ownership
-  Forest Protection Assessment Boundary
-  Dept of Natural Resources
-  Dept of Fish & Wildlife

