













# PUBLIC INFORMATION

8/12/2021  
 Muckamuck  
 WA-COF-2290  
 1,325 acres at 8/11/2021, 1845 hrs

-  Wildfire Daily Fire Perimeter
-  Campground
-  Trailhead
-  Snowpark
-  Fire History (2000 - Present, 200+ acres)
-  National Forest Boundary
-  Ranger District Boundary
- Land Ownership**
-  Bureau of Land Management
-  Other Federal
-  State
-  Paved Roads
-  Dirt (Not Paved)

