



















PUBLIC INFORMATION

8/12/2021
Muckamuck
WA-COF-2290

1,325 acres at 8/11/2021, 1845 hrs

-  Closure
-  Campground
-  Trailhead
-  Snowpark
-  Fire Edge
-  Gap; Summit
-  Paved Roads
-  Dirt (Not Paved)
-  Trail
-  Wildfire Daily Fire Perimeter
-  Fire History (2000 - Present, 200+ acres)
-  Ranger District Boundary
-  National Forest Boundary
-  Bureau of Land Management
-  U.S. Forest Service
-  Other Federal
-  State
-  Loomis State Forest Boundary

