











# OWNERSHIP

Muckamuck  
 WA-COF-2290  
 8/13/2021  
 1,325 acres on  
 8/11/2021, 1845 hrs

-  Fire Edge
-  Contained Line
-  Paved Road
-  Gravel/Dirt Road
-  Ranger District Boundary
-  Loomis State Forest
-  Bureau of Land Management
-  U.S. Forest Service
-  Other Federal
-  State

| Owner | Acres | Percent |
|-------|-------|---------|
| USFS  | 1,325 | 100%    |



0 0.95 1.9 Miles  
 0 0.85 1.7 Kilometers

1:122,880 - SWAIMT2 GIS  
 8/12/2021 1918

North American 1983 Datum, Lat/Long Grid

