






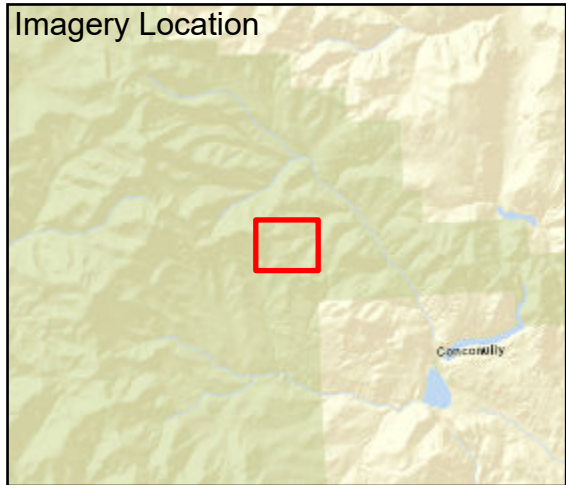




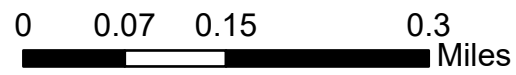
Fire: Muckamuck
 Briefing Date: 20210807
 Imagery Date: 20210806
 Imagery Time: 1700
 IR Analyst: Willy Mekeel
 Interpreted Acreage: 525

-  Heat Perimeter
-  Intense Heat
-  Scattered Heat
-  Isolated Heat Source
-  Possible Heat Source
-  Cloud Cover
-  Area Covered by IR Flight



NAD 1983 UTM ZONE 10N

SCALE: 1:9,000



Bureau of Land Management, Esri, HERE, Garmin, NGA, USGS, NPS, Maxar

