






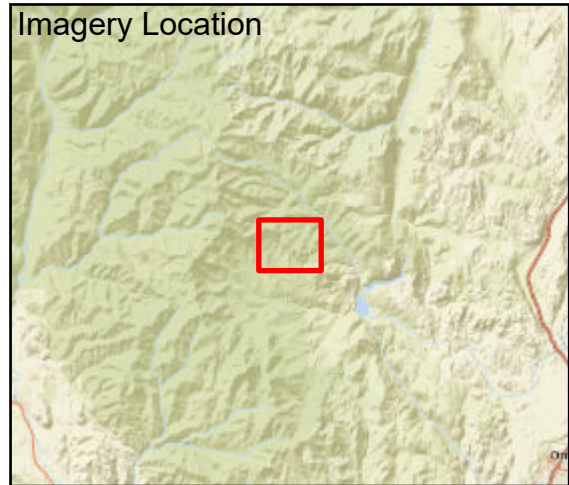




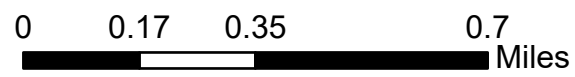
Fire: Muckamuck
Briefing Date: 20210813
Imagery Date: 20210812
Imagery Time: 2000
IR Analyst: Willy Mekeel
Interpreted Acreage: 1648

-  Heat Perimeter
-  Intense Heat
-  Scattered Heat
-  Isolated Heat Source
-  Possible Heat Source
-  Cloud Cover
-  Area Covered by IR Flight



NAD 1983 UTM ZONE 10N

SCALE: 1:18,340



Bureau of Land Management, Esri, HERE, Garmin, NGA, USGS, NPS, Copyright:© 2013 National Geographic Society, i-cubed

