






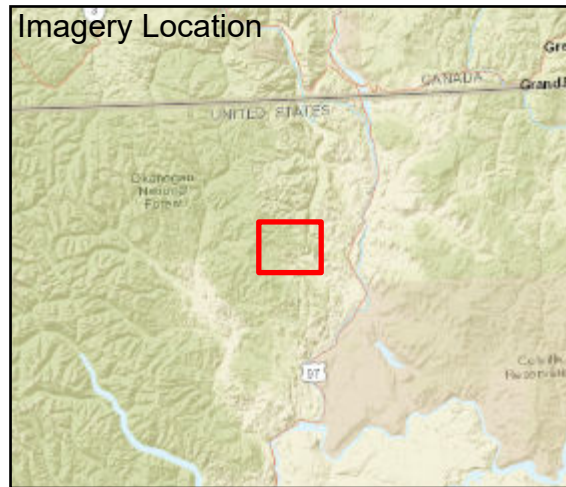






Fire: Muckamuck  
 Briefing Date: 20210825  
 Imagery Date: 20210824  
 Imagery Time: 2345  
 IR Analyst: Willy Mekeel  
 Interpreted Acreage: 13115

-  Heat Perimeter
-  Intense Heat
-  Scattered Heat
-  Isolated Heat Source
-  Possible Heat Source
-  Cloud Cover
-  Area Covered by IR Flight



NAD 1983 UTM ZONE 10N

SCALE: 1:61,756



Maxar, Esri, HERE, Garmin, NGA, USGS, NPS

