



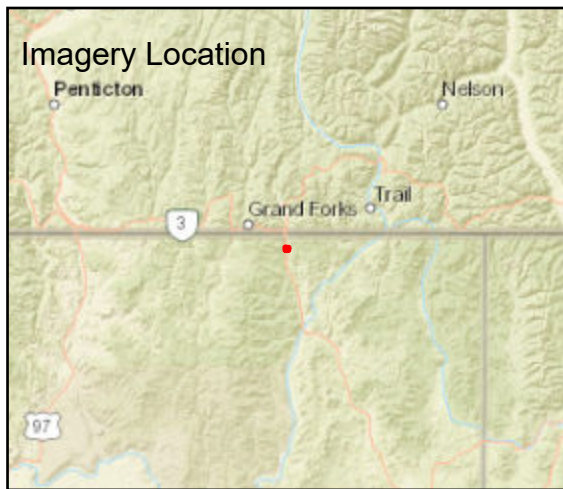





Fire: Nine Mine
 Briefing Date: 20210814
 Imagery Date: 20210813
 Imagery Time: 2245
 IR Analyst: Clain Heaton
 Interpreted Acreage: 158

-  Heat Perimeter
-  Intense Heat
-  Scattered Heat
-  Isolated Heat Sources



NAD 1983 UTM ZONE 10N

SCALE: 1:5,000



Maxar, Microsoft, Esri, HERE, Garmin, NGA, USGS, NPS

