

NORTHRUP FIRE

247 Acres










Final Fire Perimeter
07/25/2021

WA-SPD-2134
PD N6M2 (1522)
KTA - 221

SE WASHINGTON



INTER-AGENCY TEAM

-  Fire Perimeter
-  Division Break
-  Drop Point
-  Helispot
-  Completed Dozer Line
-  Completed Hand Line
-  Fire Edge
-  Retardant Drop
-  Retardant Exclusion Zone

