






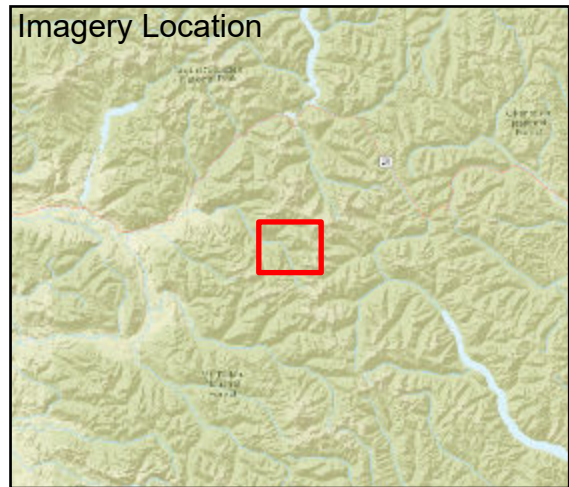




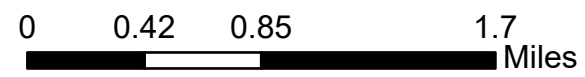
Fire: Pincer Creek
 Briefing Date: 20210826
 Imagery Date: 20210825
 Imagery Time: 1845
 IR Analyst: Willy Mekeel
 Interpreted Acreage: 762

-  Heat Perimeter
-  Intense Heat
-  Scattered Heat
-  Isolated Heat Source
-  Possible Heat Source
-  Cloud Cover
-  Area Covered by IR Flight



NAD 1983 UTM ZONE 10N

SCALE: 1:44,194



Maxar, Esri, HERE, Garmin, NGA, USGS, NPS

