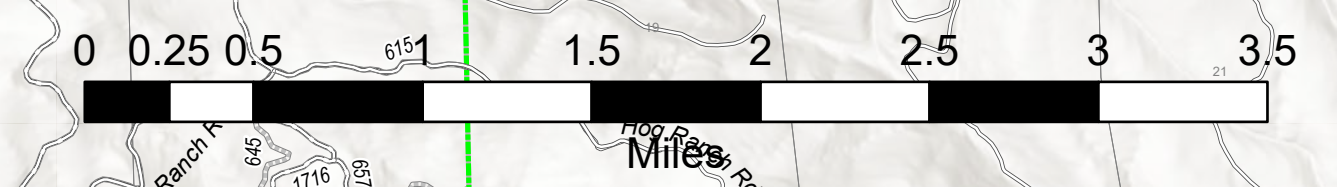


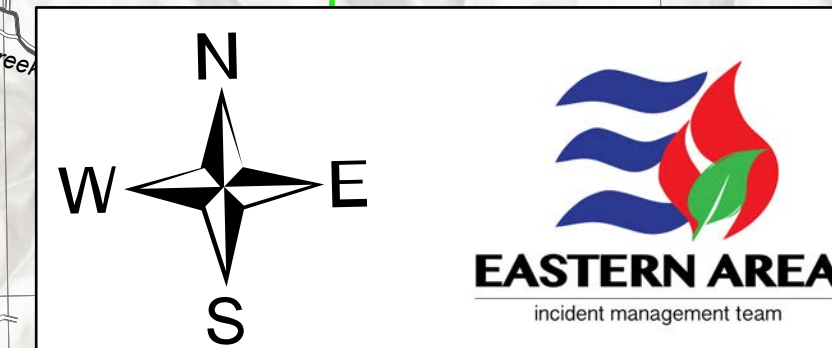
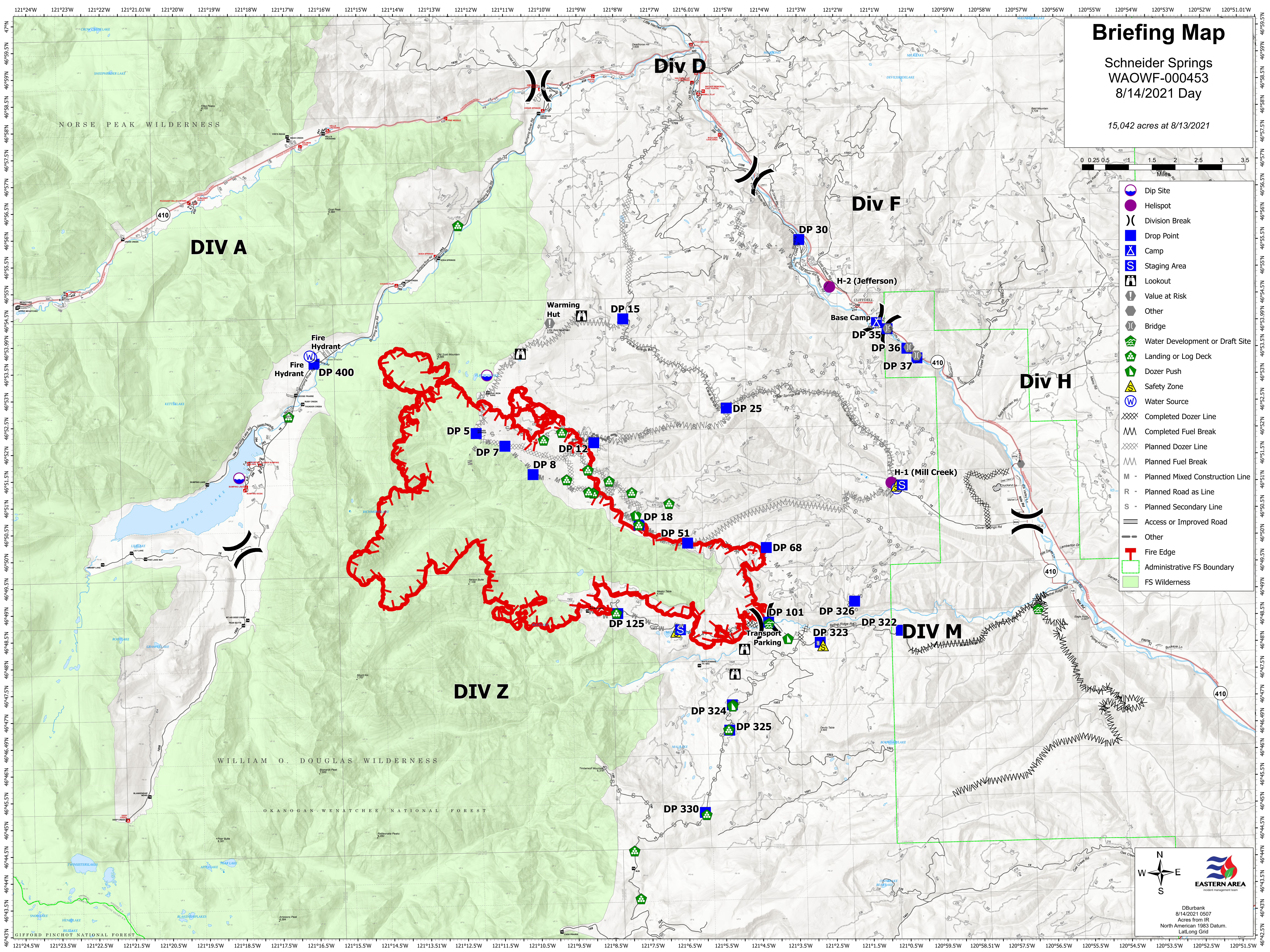
Briefing Map

Schneider Springs
WAOWF-000453
8/14/2021 Day

15,042 acres at 8/13/2021



- Dip Site
- Helispot
- Division Break
- Drop Point
- Camp
- Staging Area
- Lookout
- Value at Risk
- Other
- Bridge
- Water Development or Draft Site
- Landing or Log Deck
- Dozer Push
- Safety Zone
- Water Source
- Completed Dozer Line
- Completed Fuel Break
- Planned Dozer Line
- Planned Fuel Break
- Planned Mixed Construction Line
- Planned Road as Line
- Planned Secondary Line
- Access or Improved Road
- Other
- Fire Edge
- Administrative FS Boundary
- FS Wilderness



DBurbank
8/14/2021 0507
Acres from IR
North American 1983 Datum.
Lat/Long Grid