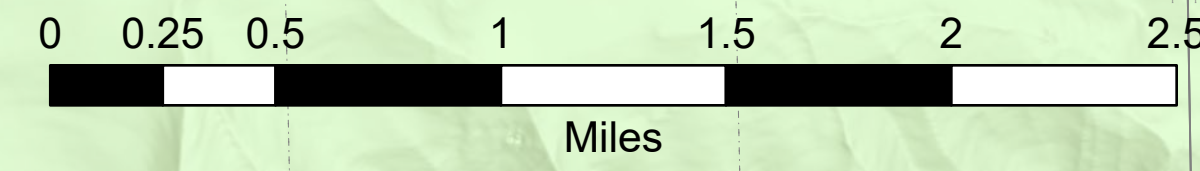


Briefing Map


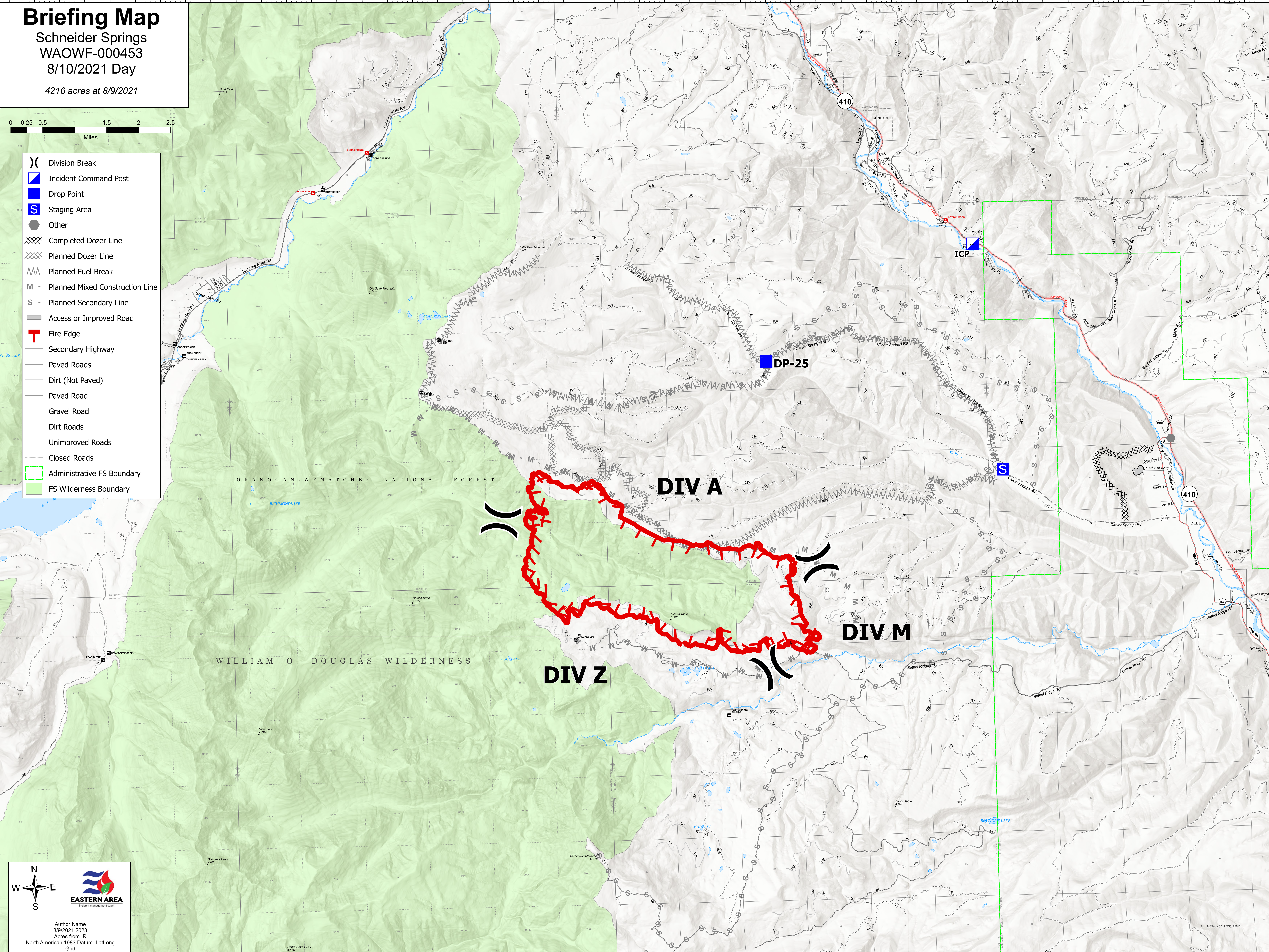
Schneider Springs
WAOWF-000453

8/10/2021 Day

4216 acres at 8/9/2021



- () Division Break
- Incident Command Post
- Drop Point
- S Staging Area
- Other
- XXX Completed Dozer Line
- XXX Planned Dozer Line
- W Planned Fuel Break
- M - Planned Mixed Construction Line
- S - Planned Secondary Line
- Access or Improved Road
- T Fire Edge
- Secondary Highway
- Paved Roads
- Dirt (Not Paved)
- Paved Road
- Gravel Road
- Dirt Roads
- Unimproved Roads
- Closed Roads
- Administrative FS Boundary
- FS Wilderness Boundary



Author Name
8/9/2021 2023
Acres from IR
North American 1983 Datum, LatLong
Grid