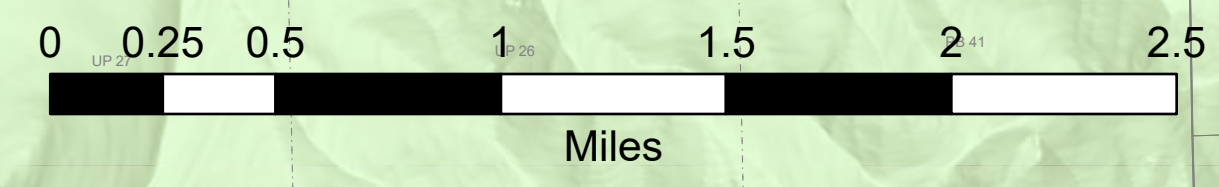



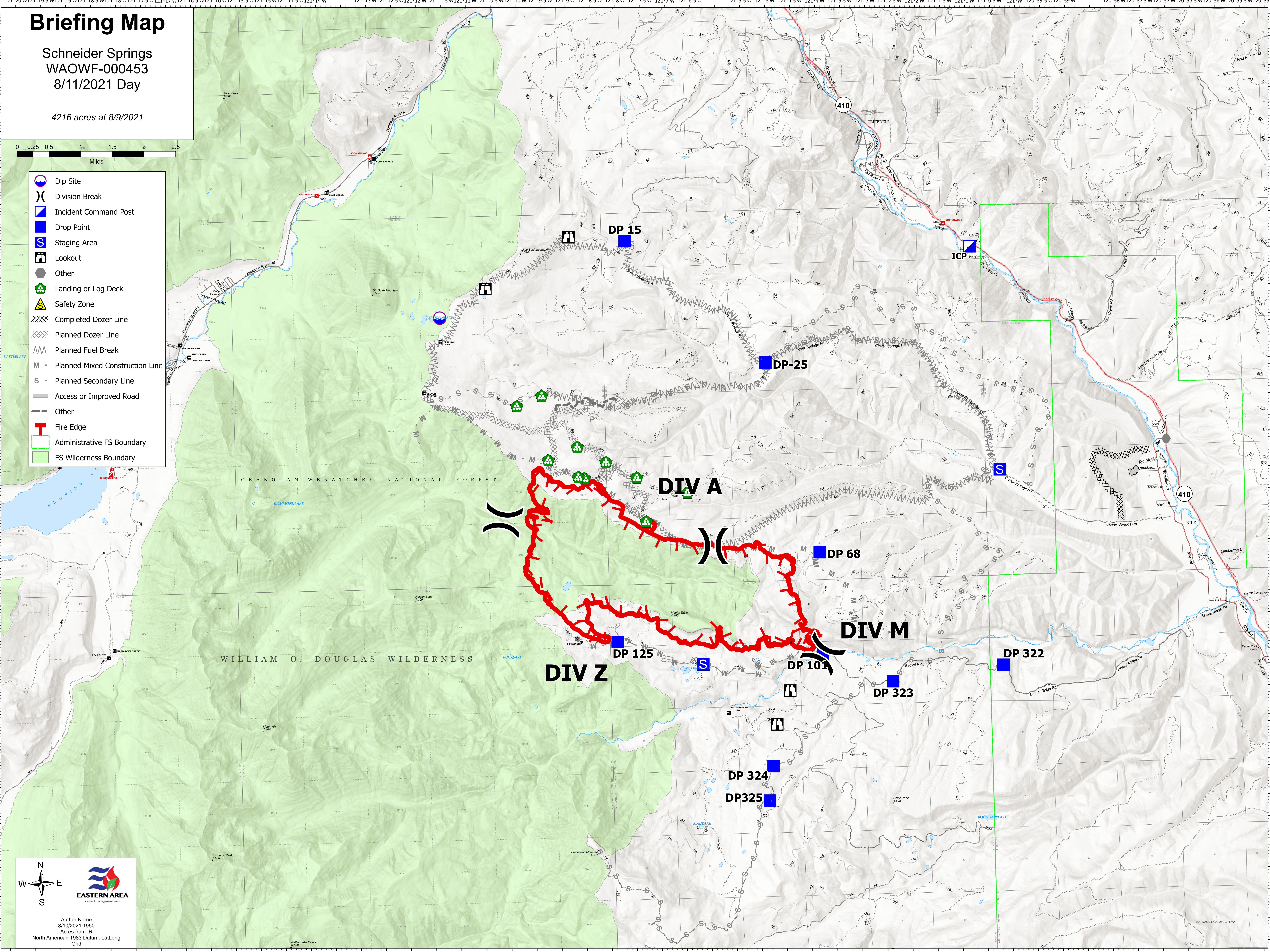
# Briefing Map

Schneider Springs  
WAOWF-000453  
8/11/2021 Day

4216 acres at 8/9/2021



- Dip Site
- Division Break
- Incident Command Post
- Drop Point
- Staging Area
- Lookout
- Other
- Landing or Log Deck
- Safety Zone
- Completed Dozer Line
- Planned Dozer Line
- Planned Fuel Break
- Planned Mixed Construction Line
- Planned Secondary Line
- Access or Improved Road
- Other
- Fire Edge
- Administrative FS Boundary
- FS Wilderness Boundary



Author Name  
8/10/2021 1950  
Acres from IR  
North American 1983 Datum, LatLong  
Grid