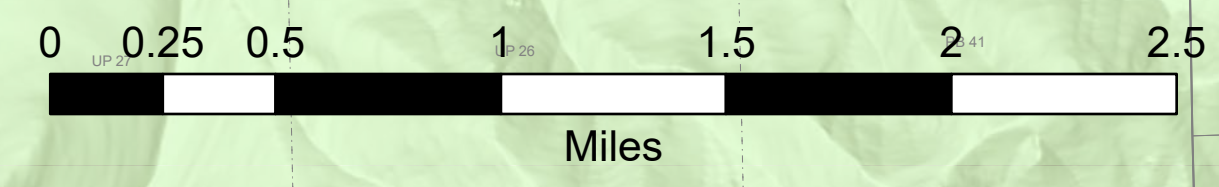


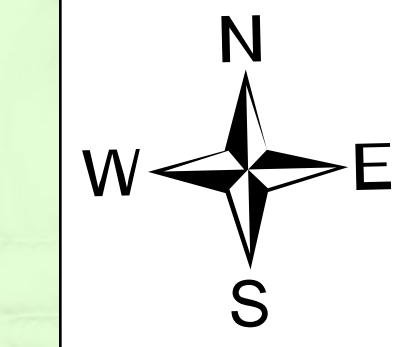
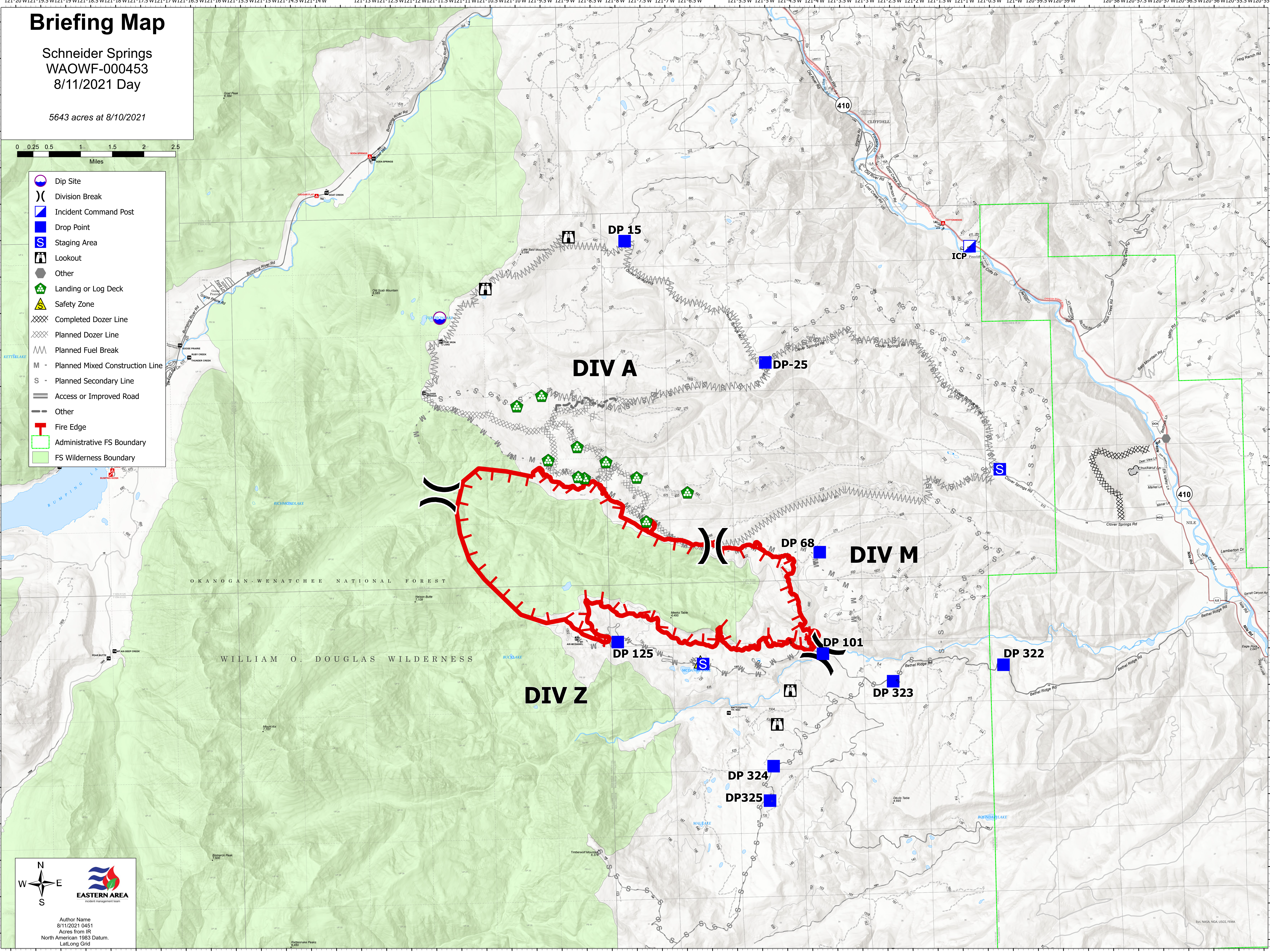
Briefing Map

Schneider Springs
WAOWF-000453
8/11/2021 Day

5643 acres at 8/10/2021



- Dip Site
- Division Break
- Incident Command Post
- Drop Point
- Staging Area
- Lookout
- Other
- Landing or Log Deck
- Safety Zone
- Completed Dozer Line
- Planned Dozer Line
- Planned Fuel Break
- Planned Mixed Construction Line
- Planned Secondary Line
- Access or Improved Road
- Other
- Fire Edge
- Administrative FS Boundary
- FS Wilderness Boundary



Author Name
8/11/2021 0451
Acres from IR
North American 1983 Datum.
LatLong Grid