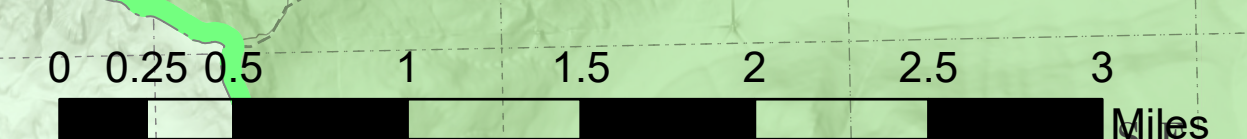


# Air Ops Map


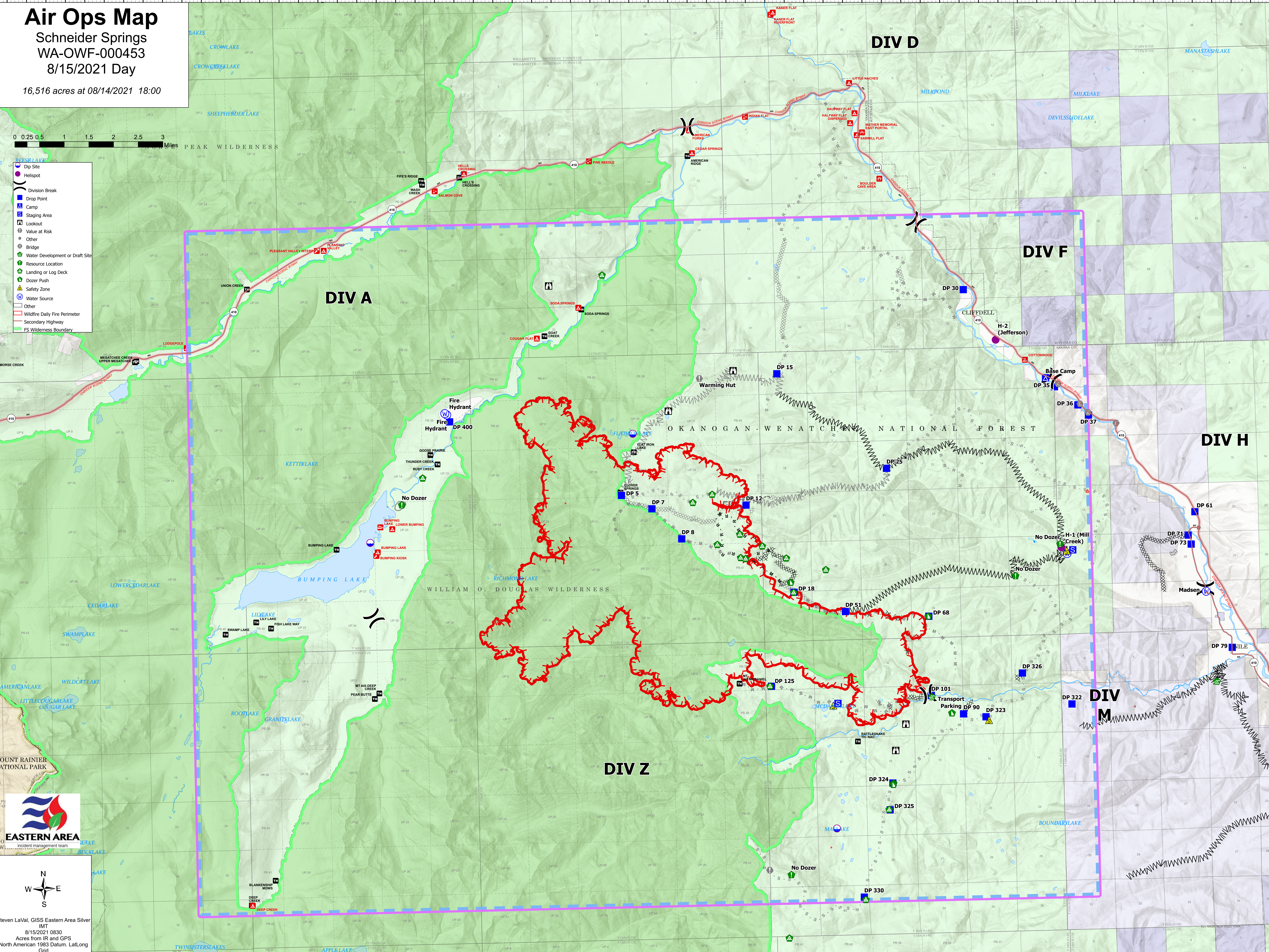
Schneider Springs  
WA-OWF-000453

8/15/2021 Day

16,516 acres at 08/14/2021 18:00



- Dip Site
- Helispot
- Division Break
- Drop Point
- Camp
- Staging Area
- Lookout
- Value at Risk
- Other
- Bridge
- Water Development or Draft Site
- Resource Location
- Landing or Log Deck
- Dozer Push
- Safety Zone
- Water Source
- Other
- Wildfire Daily Fire Perimeter
- Secondary Highway
- FS Wilderness Boundary



Steven LaVal, GISS Eastern Area Silver  
IMT  
8/15/2021 0830  
Acres from IR and GPS  
North American 1983 Datum, Lat/Long  
Grid