

INCIDENT ACTION PLAN

Wednesday - Thursday
August 18-19, 2021
Day / Night Operations 0700-0700

Okanogan-Wenatchee NF

Schneider Springs Fire

WA-OWF-000453 P6N7VN

Windy Pass Fire

WA-OWF-000454 221-LSV P6N7VH

2021.schneidersprings@firenet.gov



Schneider Springs Maps





Virtual Check-in



Windy Pass Maps



INCIDENT OBJECTIVES (ICS 202)

1. Incident Name:	2. Operational Period: DAY / NIGHT	
SCHNEIDER SPRINGS WINDY PASS	Date/Time From: 08/18/2021 0700 WED	Date/Time To: 08/19/2021 0700 THURS
3. Objective(s):		
<p>1. Provide for firefighter and public safety by assessing and mitigating risk to develop and implement sound tactical operations. Ensure all resources have a clear understanding of assignments and associated hazards.</p> <p>2. Develop and implement plans to protect identified values including private structures, communities, utility infrastructure, transportation corridors, and watersheds.</p> <p>3. Maintain and enhance relationships with local partners, cooperators, the public and stakeholders through timely and accurate information exchange.</p> <p>4. Reduce the threat of new fires within the Temporary Flight Restriction (TFR) corridor by providing for coordinated initial attack on federal, state and local lands.</p> <p>5. Follow CDC, local, state and federal COVID-19 mitigation, guidance, and protocols to reduce exposure and limit virus spread to firefighters and the public.</p> <p>6. Treat all personnel with dignity and respect by providing a harassment-free, zero-tolerance work environment.</p> <p>7. Accurately track and ensure cost containment measures are identified, applied, and documented.</p>		
4. Operational Period Command Emphasis:		
<p>1. Secure Fire line in Divisions M/Z to ensure an anchor point is established and maintained for future perimeter control operations</p> <p>2. Hold Bumping River Drainage using the river and road respectively as primary and secondary control lines. Implement structure protection as resources are available. Firing operations may be used where appropriate.</p> <p>3. Implement structure protection strategies for WUI along Highway 410.</p> <p>4. Scout and implement direct and/or indirect perimeter control lines, as resources are available, focusing on the North and East flanks of the fire to protect values at risk. Full implementation of these control lines will be attempted when weather conditions become more favorable to perimeter control and resources are available.</p>		
General Situational Awareness:		
<p>SLOW DOWN while driving, be cognizant of civilian traffic . Be Covid Aware and follow Covid-19 mitigation measures. Snag Awareness. Steep terrain, rolling debris, and slips, trips, and falls.</p>		
<p>5. Site Safety Plan Required? Yes <input checked="" type="checkbox"/> No <input type="checkbox"/> Approved Site Safety Plan(s) Located <input type="checkbox"/> ICP <input type="checkbox"/></p>		
6. Incident Action Plan (the items checked below are included in this Incident Action Plan):		
<p>X ICS 202 X safety , covid-19 mitigations</p> <p>X ICS 203 X ICS 214</p> <p>X ICS 204 X ICS 220</p> <p>X ICS 205 X Map/Chart</p> <p>X ICS 205A X Weather Forecast/</p> <p>X ICS 206</p>	<p>Other Attachments:</p> <p>X _____</p> <p>X _____</p> <p>X _____</p> <p>X FINANCE MESSAGE</p>	
7. Prepared by: SUSAN J THIEL	Position/Title: RESL	Signature: 
8. Approved by Incident Commander:		Signature: 
ICS 202 IAP Page		Date/Time: 08/17/2021

ORGANIZATION ASSIGNMENT LIST	
1. Incident Names Schneider Springs & Windy Pass Fires	
2. Date Prepared August 17, 2021	3. Time 0800
4. Operational Period Day / Night August 18-19, 2021 0700 - 0700	
Position	Name
5. Incident Commander and Staff	
Incident Commander	Lucas Minton / Phillip Daniels (T)
Deputy IC	
Safety Officer	Jim Grant / Dana Pelton (T)
Information Officer	Micah Bell / Tom Engberg (T) / Mary Wood (T)
Liaison	Ron Robinson / James Furman
6. Agency Representatives	
Agency	Name
OWF Agency Administrator	James Simino
OWF Agency Representative	Aaron Stockton
OWF Lead READ	Chris Colt
DNR Agency Administrator	Todd Welker
DNR Agency Representative	Jay Guthrie
Yakima County Fire Dist. #14 Chief	Ryan Clark
Yakima Office of Emergency Mgmt.	Tony Miller
Yakima County Sheriff	Robert Udell
Yakima County Health Dept.	Nathan Johnson
Air Resource	Nicole Bringolf
7. Planning Section	
Chief	John Wyman
Deputy	Barb Geringer
Resource Unit	Susan Thiel
Check In / Demob Unit	James Berge/ Laurie Oliver
Situation Unit	Ryan Stone
Fire Behavior Analyst	
Incident Meteorologist	Chuck Redman
GIS Specialist	Steven Laval / Matt Judd / Diane Burbank (V)
Incident Technology	Bruce Bowen / Bill Whitacre (V)
Training Specialist	
8. Logistics Section	
Chief	Tim Oland / Gene-Paul Matson (T)
Deputy	Steve Schug
Facilities	Brian Hicks
Base Camp Manager	Jonathon Breithaupt
Supply Unit	Thomas Piper
Ordering Manager	Karlis Lazda/ Ben Eby (T)/Chris Adamcik (V)
Ground Support Unit	James Dowd
Communications Unit	Justin Bellen / Arnold Irvine
Medical Unit	Mike Passarelli / Ron Bombeck
Security Unit	Dave Clark
Food Unit	David Avery

9. Operations Section		
Operations	Keith Murphy / Matthew Brown (T)	
Planning Operations	Matt Reidy / Joe Frenz (T)	
a. Schneider Springs Divisions/Groups		
Branch Director I		
Division/Group	A	Dennis Fiore, Billy Whitworth(T)
Division/Group	D	Brandon Oberhardt
Division/Group	F / H	Kevin Reese / Martel Knipe (T)
Division/Group	M	Adam Cook
Division/Group	Z	Mark Brown
Division/Group	SWING/ NIGHT	Cory Ball
b. Windy Pass Divisions/Groups		
Branch Director I		
Division/Group	Windy Pass	Mel Hall
c. Division/Groups		
Branch Director II		
Division/Group		
d. Air Operations Branch		
Air Ops Branch Director	Darlene Hall	
Air Attack Supervisor		
Air Support Supervisor	Travis Will (Shared)	
Helibase Manager		
10. Finance Section		
Chief	Peter Beringer / Mary Coleman (T)	
Deputy		
Time Unit	Valarie Sanchez / Jennifer Gallagher (T)	
Cost Unit	Mary Scheuerman	
Compensation/Claims Unit	Lauren Prescott	
ICPI		
Prepared by Resource Unit Leader		
Susan J. Thiel		



Fire Weather Forecast



FORECAST NO: 3
PREDICTION FOR: 24 Hr Shift
SHIFT DATE: Wednesday 8/18/2021
TIME AND DATE ISSUED: 8/17/2021 1900 PDT

INCIDENT: Schneider Springs Fire
UNIT: Okanogan – Wenatchee NF
SIGNED: Chuck Redman
 Incident Meteorologist (IMET)

Discussion: *****Less wind expected through Thursday*****

Lighter winds are expected the next few days as the main upper low shifts out of the region and an upper ridge edges into the Pacific Northwest. As a result, northwest winds will continue across the fire area. Warmer temperatures can be expected today and Thursday. The next system is expected Friday bringing another cooling trend for the weekend.

WEATHER FORECAST FOR Today:

SKY/WEATHER: Mostly sunny.
Max Temperature: 75 to 80 lower elevations and 65 to 70 ridges.
Min RH: 20 to 30 percent.

20 Ft WINDS:

Lower Valleys: Terrain driven to 10 mph.
Midslopes and Ridges: Northwest to 15 mph with gusts to 20 mph.

HAINES INDEX: 3 Very low.

TONIGHT:

SKY/WEATHER: Clear.
Min Temperature: 50 to 55.
Max RH: 50 to 60 percent.

20 ft Wind

Valleys/Lower Slopes: Down drainage wind to 10 mph. Evening gusts to 15 mph.
Mid-Slopes and Ridges: Northwest 10 to 15 mph with gusts to 20 mph in the evening.

Thursday:

SKY/WEATHER: Mostly sunny.
Max Temperature: 75 to 80 lower elevations and 65 to 70 ridges
Min RH: 25 to 35 percent.

20 ft WINDS:


Lower Valleys Terrain driven to 10 mph.
Midslopes and Ridges: West to Northwest 10 to 15 mph.

HAINES INDEX: 3 Very low.


<u>Site</u>	<u>Tuesday Max T</u>	<u>Min T</u>	<u>Max RH</u>	<u>Min RH</u>
Sawmill Flats RAWS 3000ft	57	47	63	58
Sedge Ridge 4300 ft	57	47	80	36

Division/Group Assignment List (ICS 204 WF)

Controlled Unclassified Information//Basic


1. Incident Name:			3.			
SCHNEIDER SPRINGS			Branch:		Division/Group	
2. Operational Period:			DAY/NIGHT			
Date/Time From: 08/18/2021 0700		WED	Date/Time To: 08/18/2021 2000		WED	
					A	
4. Operations Personnel						
OPERATIONS CHIEF		MURPHY, KEITH THOMAS BROWN, MATTHEW B (T)		BRANCH DIRECTOR		
DIVISION/GROUP SUPERVISOR		FIORE, DENNIS WHITWORTH, BILLY (T)		AIR ATTACK SUPERVISOR		
5. Resources Assigned this Period						
Strike Team / Task Force / Resource Designator	LWD	Leader	Number Persons	Drop Off PT./Time	Pick Up PT./Time	
O-80 TFLD NIXON	08/18	STEVE NIXON (EMT)	1	/0700	/2000	
C-24 HC1 C-24 LOGAN IHC	08/28	ERIC LANDRETH	23	/0800	/2400	
C-15 HC2 - FRANCO REFORESTATION INC - F008	08/26	JUAN FRANCO	20	/0700	/2000	
C-14 HC2 UTAH COUNTY #2	08/21	ANDREW SIEBACH (2 EMTB & 1 EMTA)	21	/0700	/2000	
C-28 HC2 GRIZZLY FIREFIGHTERS INC - GREY CREW	08/29	AKEEM FARR	20	/0700	/2000	
C-29 HC2 WACWC - 10 - 062 - FRANCO REFORESTATION INC - F014	08/29	JOSE MENDOZA	20	/0700	/2000	
C-18 SMOD PUERTO RICO MODULE #4	08/26	FRANCISCO GARCIA(T)	14	/0700	/2000	
O-170 TFLD - FOR WA-WAC ST	08/29	GREG SEALS	1	/0700	/2000	
E-191- ENG5 ST- BRUSH 51	08/29	ELLIOT BRESNAN	2	NEEDS TO CHECK IN /0700	/2000	
E-192 ENG5 ST-BRUSH 21	08/29	LINDSAY CHAFFEE	2	NEEDS TO CHECK IN /0700	/2000	
E-193 ENG5 ST BRUSH 55	08/29	ALISON MONDA	2	NEEDS TO CHECK IN /0700	/2000	
E-194 ST BRUSH 16-1	08/29	AUSTIN BACH	2	NEEDS TO CHECK IN/0700	/2000	
E-195 ENG5 ST BRUSH11	08/29	JOE HILL	3	NEEDS TO CHECK IN /0700	/2000	
E-124 WTS2 - BASIN WATER TENDERS LLC	08/28	KEITH ORR	1	/0700	/2000	
O-LOCAL1 HEQB		NICK HARPER	1	/0700	/2000	
E-1 DOZ2 - J & S LOGGING CO INC	08/15	TIM JEFFERSON	2	/0700	/2000	
E-13 MAST2 - BOOM MOUNTED,- JUSTIN PITTS TR	08/21	GRANT ANTILLA	2	/0700	/2000	
E-14 MAST2 - BOOM MOUNTED, DEAN INNOVATION	08/21	SAM HUSKEY	2	/0700	/2000	
E-9 FEL2 IDAHO WEST, LLC.	08/24	CODY BASHAW	2	/0700	/2000	
8. Division/Group Communication Summary						
Function	Channel	RX Frequency N/W	RX Tone/NAC	TX Frequency N/W	TX Tone/NAC	Mode
COMMAND	7	170.4250 N	162.2	168.0750 N	162.2	A
TACTICAL	4	166.7250 N	162.2	166.7250N	162.2	A
AIR TO GROUND	12	172.4625 N	NONE	172.4625 N	NONE	A
AIR GUARD	16	168.6250 N	NONE	168.6250 N	NONE	A
9. Prepared By (Resource Unit Leader)		Approved By (Planning Section Chief)		Date	Time	
SUSAN J THIEL, RESL				08/17/2021	1132	

Division/Group Assignment List (ICS 204 WF)
 Controlled Unclassified Information//Basic

1. Incident Name:			3.			
SCHNEIDER SPRINGS			Branch:		Division/Group	
2. Operational Period: DAY/NIGHT					A	
Date/Time From: 08/18/2021 0700	WED	Date/Time To: 08/18/2021 2000	WED			
4. Operations Personnel						
OPERATIONS CHIEF	MURPHY, KEITH THOMAS BROWN, MATTHEW B (T)		BRANCH DIRECTOR			
DIVISION/GROUP SUPERVISOR	FIORE, DENNIS WHITWORTH, BILLY (T)		AIR ATTACK SUPERVISOR			
5. Resources Assigned this Period						
Strike Team / Task Force / Resource Designator	LWD	Leader	Number Persons	Drop Off PT./Time	Pick Up PT./Time	
E-188 CHIP T2 - PATRICK ENVIRONMENTAL INC	08/30	DAVID FOSTER	3	/0700	/2000	
E-189 CHIP T2 - BIG BARK	08/30	RAUL RAMIREZ JR.	3	/0700	/2000	
E-190 CHIP T2-BIG BARK	08/30	ETHAN PALMER	3	/0700	/2000	
O-117 REAF	08/28	SAM HAWKINS	1	/0700	/2000	
O-145 REAF	08/23	ERIC MERTEN	1	/0700	/2000	
O-25.4 SOF2 (T) PELTON (ROVING A,D)	08/22	DANA C. PELTON	1	/0700	/2000	
E-201 AMBU T2 - AID 161 - SHORELINE	08/31	LEE A BOVEE	2	/0700	/2000	
6. Control Operations/Work Assignments:						
<ul style="list-style-type: none"> • All forms of suppression tactics may be utilized to prevent further fire spread. • Construct control features to protect values at risk identified within division. 						
7. Special Instructions:						
<ul style="list-style-type: none"> • Division supervisors - identify EMTs that are embedded on engines and crews and make them known to all. • Division supervisors - review and ensure your resources are aware of hazards listed on 215Rs posted at morning briefing. • Resources should be prepared to respond if asked to local initial attack. Division supervisors will designate and pre-identify resources for IA response. <ul style="list-style-type: none"> • Meet with residents and share pertinent information with them. • Utilize UAS to asses fire location and conduct firing operations to hold fire in check. 						
8. Division/Group Communication Summary						
Function	Channel	RX Frequency N/W	RX Tone/NAC	TX Frequency N/W	TX Tone/NAC	Mode
COMMAND	7	170.4250 N	162.2	168.0750 N	162.2	A
TACTICAL	4	166.7250 N	162.2	166.7250N	162.2	A
AIR TO GROUND	12	172.4625 N	NONE	172.4625 N	NONE	A
AIR GUARD	16	168.6250 N	NONE	168.6250 N	NONE	A
9. Prepared By (Resource Unit Leader)		Approved By (Planning Section Chief)		Date	Time	
SUSAN J THIEL, RESL				08/17/2021	1132	


Division/Group Assignment List (ICS 204 WF)

Controlled Unclassified Information//Basic


1. Incident Name:			3.			
SCHNEIDER SPRINGS			Branch:		Division/Group D	
2. Operational Period: DAY/NIGHT						
Date/Time From: 08/18/2021 0700 WED		Date/Time To: 08/18/2021 2000 WED				
4. Operations Personnel						
OPERATIONS CHIEF		MURPHY, KEITH THOMAS BROWN, MATTHEW B (T)		BRANCH DIRECTOR		
DIVISION/GROUP SUPERVISOR		OBERHARDT, BRANDON		AIR ATTACK SUPERVISOR		
5. Resources Assigned this Period						
Strike Team / Task Force / Resource Designator		LWD	Leader	Number Persons	Drop Off PT./Time	Pick Up PT./Time
E-49 ENG6 - SCHOLL FIRE & FUELS MANAGEMENT. - 102		08/11	ADAM SHORE	3	/0700	/2000
E-25 ENG4 - DB JET ENTERPRISES, LLC.		08/23	MATT BLEDSOE	4	/0700	/2000
E-139 ENG3 - JACKSONVILLE PUMP, LLC		08/27	LUKE SCHONEBERGER	3	/0700	/2000
E-106 WTS2 - BRATCHER SERVICES LLC -		08/25	MERLE PEMELTON	1	/0700	/2000
O-25.4 SOF2 (T) PELTON (ROVING A,D)		08/22	DANA C. PELTON	1	/0700	/2000
O-188 EMPF LUNDY		08/31	TYLER JAMES LUNDY	1	/0700	/2000
6. Control Operations/Work Assignments:						
<ul style="list-style-type: none"> All forms of suppression tactics may be utilized to prevent further fire spread. Construct control features in Division for protecting values at risk along State Highway 410 corridor. 						
7. Special Instructions:						
<ul style="list-style-type: none"> Division supervisors- identify EMTs that are embedded on engines and crews and make them known to all. Division supervisors- review and ensure your resources are aware of hazards listed on 215Rs posted at morning briefing. Meet with residents and share pertinent information with them. Resources should be prepared to respond if asked to local initial attack. Division supervisors will designate and pre-identify resources for IA response. 						
8. Division/Group Communication Summary						
Function	Channel	RX Frequency N/W	RX Tone/NAC	TX Frequency N/W	TX Tone/NAC	Mode
COMMAND	7	170.4250	162.2	168.0750	162.2	A
COMMAND	8	171.0675 N	162.2	163.0285	162.2	A
TACTICAL	5	166.7750	162.2	166.7750	162.2	A
AIR TO GROUND	12	172.4625	NONE	172.4625	NONE	A
AIR GUARD	16	168.6250 N	NONE	168.6250 N	NONE	A
9. Prepared By (Resource Unit Leader)			Approved By (Planning Section Chief)		Date	Time
SUSAN J THIEL RESL					08/17/2021	1132

Division/Group Assignment List (ICS 204 WF)

Controlled Unclassified Information//Basic


1. Incident Name:				3.			
SCHNEIDER SPRINGS				Branch:		Division/Group	
2. Operational Period: DAY/NIGHT				F / H			
Date/Time From: 08/18/2021 0700 WED		Date/Time To: 08/18/2021 2000 WED					
4. Operations Personnel							
OPERATIONS CHIEF		MURPHY, KEITH THOMAS BROWN, MATTHEW B (T)		BRANCH DIRECTOR			
DIVISION/GROUP SUPERVISOR		REESE, KEVIN MICHAEL KNIPE, MARTEL CARLEEN (T)		AIR ATTACK SUPERVISOR			
5. Resources Assigned this Period							
Strike Team / Task Force / Resource Designator	LWD	Leader	Number Persons	Drop Off PT./Time	Pick Up PT./Time		
O-7WP-TFLD FORD	08/20	QUENTON FORD	1	/0700	/2000		
O-27 TFLD HOOPER,	08/24	MATT HOOPER	1	/0700	/2000		
C-31 HC1 MESA IHC	08/21	PATRICK MOORE (7 EMTS)	20	/0800	/2400		
C-23 HC2 HC2 - GRIZZLY FIREFIGHTERS	08/27	JOSE DELFIN JR.	20	/0700	/2000		
E-26 ENG6 - MO-OZP - 861 (OZP FORD F550)	08/25	JACOB BEHM	3	/0700	/2000		
E-112 ENG6 - LATE SUMMERS WILDFIRE LLC	08/26	BRAD BECK JR. (1 EMTB)	3	/0700	/2000		
E-113 ENG6 LATE SUMMERS WILDFIRE	08/26	NOLAN ETTENHOFER	3	/0700	/2000		
E-111 ENG5 - E539 - WA-SES (WA-CWC)	08/22	LANE BERRY (1 EMTB)	3	/0700	/2000		
E-138 ENG5 - A&H FORESTRY, LLC	08/27	DANIEL SAMS	3	/0700	/2000		
E-162 ENG4 -SUNDANCE FIRE	08/28	DAVID CARROLL	3	/0700	/2000		
E-105 WTS2 (SUPPORT) R & K WATER SERVICE INC	08/24	RICK KINTNER	1	/0700	/2000		
E-11 WTS2 UPPER VALLEY EXCAVATING #41	08/21	JIM SMITH	1	/0700	/2000		
E-65 DOZ2 TIMBERED RANGELAND MANAGEMENT LLC.	08/26	KYLE GERMAN	2	/0700	/2000		
E-114 DOZ2 BRATCHER SERVICES LLC	08/26	RON DARBY	2	/0700	/2000		
E-104 DOZ2 - JAY GREENWOOD, INC	08/26	JAY GREENWOOD	2	/0700	/2000		
E-51 DOZ3 - JUSTIN PITTS TRUCKING, INC.	08/26	J.W. BURNS	3	/0700	/2000		
E-15 SKD1 GIBSON & SONS SKD1	08/23	KYLE FRINK	2	/0700	/2000		
E-7 MAST2- BOOM MOUNTED - HAYDEN CONTRACT	08/20	COLTON HAYDEN, HUNTER NASH	2	/0700	/2000		
E-8 MAST2 -WIND RIVER LOGGING COMPANY- #1567	08/21	GAROLD WOOD	2	/0700	/2000		
8. Division/Group Communication Summary							
Function	Channel	RX Frequency N/W	RX Tone/NAC	TX Frequency N/W	TX Tone/NAC	Mode	
COMMAND	7	170.4250 N	162.2	168.0750 N	162.2	A	
COMMAND	8	171.0675 N	162.2	163.0285 N	162.2	A	
TACTICAL	1	168.0500 N	162.2	168.0500 N	162.2	A	
AIR TO GROUND	12	172.4625 N	NONE	172.4625 N	NONE	A	
AIR GUARD	16	168.6250 N	NONE	168.6250 N	NONE	A	
9. Prepared By (Resource Unit Leader)			Approved By (Planning Section Chief)			Date	Time
SUSAN J THIEL, RESL						08/17/2021	1132

Division/Group Assignment List (ICS 204 WF) Controlled Unclassified Information//Basic

1. Incident Name:				3.		
SCHNEIDER SPRINGS				Branch:	Division/Group F / H	
2. Operational Period: DAY/NIGHT						
Date/Time From: 08/18/2021 0700 WED		Date/Time To: 08/18/2021 2000 WED				
4. Operations Personnel						
OPERATIONS CHIEF		MURPHY, KEITH THOMAS BROWN, MATTHEW B (T)		BRANCH DIRECTOR		
DIVISION/GROUP SUPERVISOR		REESE, KEVIN MICHAEL KNIPE, MARTEL CARLEEN (T)		AIR ATTACK SUPERVISOR		
5. Resources Assigned this Period						
Strike Team / Task Force / Resource Designator	LWD	Leader	Number Persons	Drop Off PT./Time	Pick Up PT./Time	
E-10 FEL2 IDAHO WEST- TIGERCAT LX830D FELLER	08/24	MIKE DRENTLAW	2	/0700	/2000	
E-19 FEL1 GIBSON AND SONS FELLER BUNCHER	08/23	KORY GIBSON	2	/0700	/2000	
E-197 CHIPPER T2 WILDFIRE HOME PROTECTION LLC-4F	08/24	MIGUEL PEREZ	3	/0700	/2000	
O-59WP REMS UNIT	08/19	EMPT MCLANE	4	/0700	/2000	
E-21 AMBU T2 - FIRELINE MEDICS, LLC - 1FDJS- AMBO1	08/21	KAREN BURKE	2	/0700	/2000	
O-65 SOFR GREGORY, (ROVING F/H, M, Z)	08/25	JAMES GREGORY	1	/0700	/2000	
REAF JARVIS	08/29	NICK JARVIS	1	/0700	/2000	
6. Control Operations/Work Assignments:						
<ul style="list-style-type: none"> All forms of suppression tactics may be utilized to prevent further fire spread. 						
7. Special Instructions:						
<ul style="list-style-type: none"> Division supervisors - identify EMTs that are embedded on engines and crews and make them known to all. Division supervisors - review and ensure your resources are aware of hazards listed on 215Rs posted at morning briefing. If you need air resources contact Operations. Resources should be prepared to respond if asked to local initial attack. Division supervisors will designate and pre-identify resources for IA response. 						
8. Division/Group Communication Summary						
Function	Channel	RX Frequency N/W	RX Tone/NAC	TX Frequency N/W	TX Tone/NAC	Mode
COMMAND	7	170.4250 N	162.2	168.0750 N	162.2	A
COMMAND	8	171.0675 N	162.2	163.0285 N	162.2	A
TACTICAL	1	168.0500 N	162.2	168.0500 N	162.2	A
AIR TO GROUND	12	172.4625 N	NONE	172.4625 N	NONE	A
AIR GUARD	16	168.6250 N	NONE	168.6250 N	NONE	A
9. Prepared By (Resource Unit Leader)			Approved By (Planning Section Chief)		Date	Time
SUSAN J THIEL, RESL					08/17/2021	1132

Division/Group Assignment List (ICS 204 WF)

Controlled Unclassified Information//Basic

1. Incident Name:			3.			
SCHNEIDER SPRINGS			Branch:		Division/Group	
2. Operational Period: DAY/NIGHT					M	
Date/Time From: 08/18/2021 0700 WED		Date/Time To: 08/18/2021 2000 WED				
4. Operations Personnel						
OPERATIONS CHIEF		MURPHY, KEITH THOMAS BROWN, MATTHEW B (T)		BRANCH DIRECTOR		
DIVISION/GROUP SUPERVISOR		COOK, ADAM CLAY		AIR ATTACK SUPERVISOR		
5. Resources Assigned this Period						
Strike Team / Task Force / Resource Designator		LWD	Leader	Number Persons	Drop Off PT./Time	Pick Up PT./Time
C-16 HC1 ZIGZAG IHC		08/26	PARKS, DEVIN J	22	/0700	/2000
C-5 HC2-WACWC -J FRANCO REFORESTATION - JF-0002		08/23	SAMI MEDORA	20	/0700	/2000
E-42 ENG6 - ID-CTF - E622 (ID-EIC)		08/24	NATE CRAWFORD	4	/0700	/2000
E-110 ENG6 ENGINE - T6 - WILD FIRE SERVICES INC		08/30	MIKE FOSTER	3	/0700	/2000
E-66 SKIDGINE, T2 - DUKE, ANDREW - 1DN01721		08/23	STEVEN HALEY	2	/0700	/2000
E-12 WTS1 -SASQUATCH HI-MT WATER I		08/12	DON PURKERSON	1	/0700	/2000
O-LOCAL#4 HEQB-USFS OWF		08/21	LANCE SMISKIN	1	/0700	/2000
O-LOCAL#5 HEQB(T)		08/17	ASA RAY	1	/0700	/2000
E-196- DOZ4 FORD EXCAVATING OR-RO6		08/21	BILL MATSEN	2	/0700	/2000
O-138 REAF		08/28	MICHAEL DAVID LARSEN	1	/0700	/2000
O-90 EMPF REIMANN		08/28	WYATT REIMANN	1	/0700	/2000
O-65 SOFR GREGORY (ROVING F/H, M. Z)		08/18	JAMES GREGORY	1	/0700	/2000
6. Control Operations/Work Assignments:						
<ul style="list-style-type: none"> All forms of suppression tactics may be utilized to prevent further fire spread. Working with aerial resources and engines, hold active sections of fire. 						
7. Special Instructions:						
<ul style="list-style-type: none"> Division supervisors- identify EMTs that are embedded on engines and crews and make them known to all. Division supervisors- review and ensure your resources are aware of hazards listed on 215Rs posted at morning briefing. If you need air resources, contact Operations. 						
8. Division/Group Communication Summary						
Function	Channel	RX Frequency N/W	RX Tone/NAC	TX Frequency N/W	TX Tone/NAC	Mode
COMMAND	7	170.4250 N	162.2	168.0750 N	162.2	A
COMMAND	8	171.0675 N	162.2	163.0285 N	162.2	A
TACTICAL	2	168.2000 N	162.2	168.2000 N	162.2	A
AIR TO GROUND	12	172.4625 N	NONE	172.4625 N	NONE	A
AIR GUARD	16	168.6250 N	NONE	168.6250 N	NONE	A
9. Prepared By (Resource Unit Leader)		Approved By (Planning Section Chief)		Date	Time	
SUSAN J THIEL, RESL				08/17/2021	1132	

Division/Group Assignment List (ICS 204 WF)


Controlled Unclassified Information//Basic

1. Incident Name:		3.	
SCHNEIDER SPRINGS		Branch:	Division/Group
2. Operational Period: DAY/NIGHT			
Date/Time From: 08/18/2021 0700	WED	Date/Time To: 08/18/2021 2000	WED
4. Operations Personnel			
OPERATIONS CHIEF	MURPHY, KEITH THOMAS BROWN, MATTHEW B (T)	BRANCH DIRECTOR	
DIVISION/GROUP SUPERVISOR	COOK, ADAM CLAY	AIR ATTACK SUPERVISOR	

7. Special Instructions:


- Resources should be prepared to respond if asked to local initial attack. Division supervisors will designate and pre-identify resources for IA response.
- Avoid sensitive area flagged with both orange & green flagging at H-1 Mill Creek. Area is approximately 2 acres in size.

8. Division/Group Communication Summary						
Function	Channel	RX Frequency N/W	RX Tone/NAC	TX Frequency N/W	TX Tone/NAC	Mode
COMMAND	7	170.4250 N	162.2	168.0750 N	162.2	A
COMMAND	8	171.0675 N	162.2	163.0285 N	162.2	A
TACTICAL	2	168.2000 N	162.2	168.2000 N	162.2	A
AIR TO GROUND	12	172.4625 N	NONE	172.4625 N	NONE	A
AIR GUARD	16	168.6250 N	NONE	168.6250 N	NONE	A

9. Prepared By (Resource Unit Leader)	Approved By (Planning Section Chief)	Date	Time
SUSAN J THIEL, RESL		08/17/2021	1132


Division/Group Assignment List (ICS 204 WF)

Controlled Unclassified Information//Basic

1. Incident Name:			3.			
SCHNEIDER SPRINGS			Branch:		Division/Group Z	
2. Operational Period: DAY/NIGHT						
Date/Time From: 08/18/2021 0700 WED		Date/Time To: 08/18/2021 2000 WED				
4. Operations Personnel						
OPERATIONS CHIEF		MURPHY, KEITH THOMAS BROWN, MATTHEW B (T)		BRANCH DIRECTOR		
DIVISION/GROUP SUPERVISOR		BROWN, MARK L		AIR ATTACK SUPERVISOR		
5. Resources Assigned this Period						
Strike Team / Task Force / Resource Designator		LWD	Leader	Number Persons	Drop Off PT./Time	Pick Up PT./Time
C-9 HC2 IA -WACCC1065 - FRANCO REFORESTATION INC - F003		08/27	ARMANDO CASTRO	20	/0700	/2000
C-25 HC2IA - FLAGSTAFF IHC - T2 I/A		08/21	MARK ADAMS	20	/0700	/2000
E-LEND LEASE ENG6- USFS NACHES #E382			BATIN (R&R 8/17/21)	3	/0700	/2000
E-208 SKD1 - TIMBERED RANGELAND MANAGEMENT, LL		08/30	DARRELL JOHNS	2	/0700	/2000
E-44 WTS2 - T. DICKSON TRUCKING, LL		08/24	TROY DICKSON	1	/0700	/2000
O-81 REAF		08/18	AJA L WOODROW	1	/0700	/2000
O-65 SOFR GREGORY (ROVING F/H,M,Z)		08/18	JAMES GREGORY	1	/0700	/2000
6. Control Operations/Work Assignments:						
<ul style="list-style-type: none"> • All forms of suppression tactics may be utilized to prevent further fire spread. 						
7. Special Instructions:						
<ul style="list-style-type: none"> • Division supervisors- identify EMTs that are embedded on engines and crews and make them known to all. • Division supervisors- review and ensure your resources are aware of hazards listed on 215Rs posted at morning briefing. • If you need air resources, contact Operations. • Resources should be prepared to respond if asked to local initial attack. Division supervisors will designate and pre-identify resources for IA response. 						
8. Division/Group Communication Summary						
Function	Channel	RX Frequency N/W	RX Tone/NAC	TX Frequency N/W	TX Tone/NAC	Mode
COMMAND	7	170.4250 N	162.2	168.0750	162.2	A
TACTICAL	3	168.6000 N	162.2	168.6000 N	162.2	A
AIR TO GROUND	12	172.4625 N	NONE	172.4625 N	NONE	A
AIR GUARD	16	168.6250 N	NONE	168.6250 N	NONE	A
9. Prepared By (Resource Unit Leader)			Approved By (Planning Section Chief)		Date	Time
SUSAN J THIEL, RESL					08/17/2021	1132

Division/Group Assignment List (ICS 204 WF)

Controlled Unclassified Information//Basic

1. Incident Name:			3.			
SCHNEIDER SPRINGS			Branch:		Division/Group	
2. Operational Period:			SWING / NIGHT			
DAY/NIGHT						
Date/Time From: 08/18/2021 1600 WED		Date/Time To: 08/18/2021 2400 THUR				
4. Operations Personnel						
OPERATIONS CHIEF		MURPHY, KEITH THOMAS BROWN, MATTHEW B (T)		BRANCH DIRECTOR		
DIVISION/GROUP SUPERVISOR		BALL, CORY J		AIR ATTACK SUPERVISOR		
5. Resources Assigned this Period						
Strike Team / Task Force / Resource Designator		LWD	Leader	Number Persons	Drop Off PT./Time	Pick Up PT./Time
O-100 TFLD DAVID COOPER		08/23	DAVID COOPER	1	/1600	/0700
E-LOCAL 6 ENG6 USFS OWF-E644		08/23	PHILLIP INGERSOL	4	/1600	/0700
E-147 ENG6 - BHF - #661		08/29	AARON KOHLRUSCH	2	/1600	/0700
E-148 ENG6 STEAMBOAT SPRINGS FIRE - BRUSH 6-4 (STEA		08/29	LEIGHTON WHITE	3	/1600	/0700
E-160 ENG6 SAWTOOTH ENGINE 651		08/29	MACDONALD, ROBERT J	3	/1600	/0700
E-149 ENG6 - THORNTON FD - BRUSH 76 FD 741 (THORNTON		08/29	BRANDEN DONNER (1 EMPF & 3 EMTS)	4	/1600	/0700
E-146 ENG4 - BAILEY ENTERPRISES LLC		08/27	RABADAN, CATARINO	3	/1600	/0700
E-23 ENG4 - WOODPECKER CO		08/24	JON CLAY	3	/1600	/0700
E-161 ENG4 - BLAZE RUNNERS, INC. - 3D6WD7GL4AG126523		08/29	JERRY FUGATE	3	/1600	/0700
E-24 ENG3 - CEDAR MTN FD - E-75		08/25	MICHAEL RUDOLPH	4	/1600	/0700
E-103 SKG2 - ANDY DUKE PUMPER CAT		08/23	COREY JOHNSON	2	/1600	/0700
E-45 WTS2 - WHITEWATER, LLC - 1XKDD		08/22	TOM WHITE	1	/1600	/2400
O-25.52 SOFR KIBBE,		08/29	HAROLD KIBBE	1	/1600	/0700
6. Control Operations/Work Assignments:						
<ul style="list-style-type: none"> Patrol 410 corridors from Nile to Bumping River Road and onto reservoir. Be prepared to implement and support holding/ firing operations. 						
7. Special Instructions:						
<p>Any medical issues, contact Schneider communications.</p> <p>Resources should be prepared to respond if asked to local initial attack. Division supervisors will designate and pre-identify resources for IA response.</p> <p>***Refer to your 205 Communications Plan for your tactical channel. Use channel indicated for the Division you are on***.</p>						
8. Division/Group Communication Summary						
Function	Channel	RX Frequency N/W	RX Tone/NAC	TX Frequency N/W	TX Tone/NAC	Mode
COMMAND	7	170.4250 N	162.2	168.0750 N	162.2	A
COMMAND	8	171.0625 N	162.2	163.8250 N	162.2	A
COMMAND	9	169.8125 N	162.2	164.6750	162.2	A
9. Prepared By (Resource Unit Leader)		Approved By (Planning Section Chief)		Date	Time	
SUSAN J THIEL, RESL				08/17/2021	1132	

AIR OPERATIONS SUMMARY

Prepared by: Darlene Hall

PREPARED DATE/TIME: 08/17/2021 1700

1. INCIDENT NAME: Schneider Springs
 2. OPERATIONAL PERIOD DATE: 8/18/2021 / START TIME: 0800 END TIME: 1900
 SUNRISE: 06:05 SUNSET: 20:08 Yakima, WA

3. REMARKS (Safety Notes, Hazards, Air Operations Special Equipment, etc.):
 * Smoke and weather limitations present
 * Utilize Bucket support for life and property protection. Ensure Aerial Hazards are communicated and known
 * 600' requirement for Retardant Avoidance near water ways

TFR: 1/0217 Frequency **118.675**
 Altitude: **12,000 MSL**



1. 46, 57.00N / 121, 23.00W
2. 46, 57.00N / 121, 00.00 W
3. 46, 44.00N / 120, 47.00W
4. 46, 44.00N / 121 23.00W

MESSAGES:

E-Mail Aircraft Costs to:
darlene_hall@firenet.gov

**** UAS Movements from DIVS to DIVS NEED to be communicated thru Ops ****

4. READY ALERT AIRCRAFT:		8. FIXED WING		7. FREQUENCIES	
Medevac – Refer to Medical Plan	AA 617 (N721TB 690B Commander) (Shared Resource out of EAT)	FM			
6. PERSONNEL	Phone	A/G FM: Primary (For Aircraft Coordination)	AM	FM	
AOBD: Darlene Hall	530-228-6004	A/G FM: Secondary (For Bucket Drops)		172.4625	
ASGS: Pending		Air/Air Rotor : Primary		166.3625	
HEBM: Pending		Air/Air Rotor : Secondary			
ATGS: Travis Will (shared resource)	208-841-1898	TOLC			
FAO: Cory Dolberry	509-668-2801	Deck			
		Deck			

Oak Creek Helibase
 (Not staffed yet)

46, 43.799N / 120, 48.556W

HWY 12, 2 mile from Hwy410

FAA#	BASE	TYPE	MODEL/MAKE	AVAIL	START	REMARKS
CFXEC	Yakima	Type 1	S-61	0800	0830	Water Drops
UMR3	AS Assigned	Type 3				Used for Intel and burning as assigned (roaming)
UMF1		Type 1		0300	1500	Working on launch location

SCHNEIDER SPRINGS PHONE LIST

SECTION	NAME	POSITION	CELL PHONE	ICP PHONE NUMBER	ICP FAX NUMBER
COMMAND					
	<i>IC</i> LUCAS MINTON	ICT2	928-707-1940		
	<i>IC</i> PHILLIP DANIELS	ICT2(T)	720-315-4240		
	<i>DEP IC</i>	DPIC			
	SAFETY JIM GRANT	SOF2	715-493-0454		
	DANA PELTON	SOF2(T)	231-629-7574		
	LIAISON RON ROBINSON	LOFR	612-860-1257		
	JAMES FURMAN	LOFR	850-978-3236		
	INFORMATION MICAH BELL	PIO2	219-405-0125		
	TOM ENGBERG	PIO2(T)	614-507-8425		
	MARY WOOD	PIO2(T)	479-747-0080		
	OPERATIONS KEITH MURPHY	OSC2	906-250-1382		
	MATT REIDY	OSC2	509-941-0438		
	JOE FRENZ	OSC2(T)	612-860-7847		
	MATHEW BROWN	OSC2(T)	928-606-5618		
	AIR OPS DARLENE HALL	AOBD	530-228-6004		
	PLANNING JOHN WYMAN	PSC2	740-817-0174		
	BARB GERINGER	PSC2	202-577-4827		
	RESOURCES SUSAN THIEL	RESL	989-390-2800		
	SITUATION RYAN STONE	SITL	231-878-7328		
	FIRE WEATHER CHUCK REDMAN	IMET	208-631-4544		
	GISS DIANE BURBANK	GISS	802-558-6514		
	STEVEN LAVAL	GISS	417-718-5959		
	MATT JUDD	GISS	651-587-1351		
	COMPUTERS BRUCE BOWEN	ITSS	414-297-3671		
	BILL WHITACRE	ITSS	573-578-1889		
	LEAD READ CHRIS COLT	READ	208-881-1975		
	DEMOBE LAURIE OLIVER	DMOB	970-759-9611		
	CHECK-IN JAMES BERGE	SCKN	541-944-7868		
	AIR QUALITY NICOLE BRINGOLF	ARA	775-247-5594		
	LOGISTICS STEVE SCHUG	LSC2	218-370-8662		
	TIM OLAND	LSC2	218-244-7249		
	GENE-PAUL MATSON	LSC2(T)	434-665-0444		
	FACILITIES BRIAN HICKS	FACL	520-343-0235		
	FOOD DAVE AVERY	FDUL	218-370-9805		
	MEDICAL UNIT MIKE PASSARELLI	MEDL	330-352-7534		
	RON BOMBECK	MEDL	612-655-9610		
	MATT LITTLER	MEDL(T)	218-504-9101		
	COMMUNICATIONS ARNOLD IRVINE	COML	509-941-3763		
	JUSTIN BELLEN	COML	603-767-3354		
	COMM TECH JON HADDEN	COMT	516-376-9352		
	SUPPLY TOM PIPER	SUPL	727-514-5513		
	ORDERING KARLIS LAZDA	ORDM	989-619-6903		
	RECEIVING CLINTON FUKUSHIMA	RCDM(T)	808-866-8994		
	SECURITY DAVE CLARK	SECM	573-714-5142		
	GROUND SUPPORT JAMES DOWD	GSUL	302-354-7976		
	FINANCE PETER BERINGER	FSC2	603-970-1338		
	MARY COLEMAN	FSC2(T)	573-210-7073		
	TIME VALERIE SANCHEZ	TIME	505-269-7808		
	JENNIFER GALLAGHER	TIME(T)	989-339-7097		
	COST MARY SCHEUERMAN	COST	715-927-0323		
	COMP/CLAIMS LAUREN PRESCOTT	COMP	774-571-1509		

8/18/21

Schneider Springs Fire -2021 Agency and Cooperator Contacts

NAME	ROLE, AGENCY	PHONE NUMBER	EMAIL
FEDERAL			
Aaron Stockton	District Ranger, Naches Ranger District	575-988-3160	aaron.stockton@usda.gov
James Simino	USFS Agency Administrator	928-606-0036	james.simino@usda.gov
Jason Emhoff	FMO, Naches Ranger District	406-679-4145	jason.emhoff@usda.gov
Jon Campbell	AFMO, Naches Ranger District	509-823-7645	jonathon.l.campbell@usda.gov
Kendra Fallon	Wildland Fire Coordinator for U.S. Bureau of Reclamation	208-801-3650	kfallon@usbr.gov
Geoff Walker	Mt. Ranier NP East District Ranger	360-569-6691	geoff_walker@nps.gov
MRNP Dispatch	Mt. Ranier NP - Call regarding Hwy 410 fire impacts/closures	360-569-6600	
STATE			
Todd Welker	WA DNR Regional Manager	509-899-6007	todd.welker@dnr.wa.gov
Miles Pollack	FMO, WA DNR	509-424-0098	miles.pollack@dnr.wa.gov
Jay Guthrie	Agency Rep, WA DNR	360-770-4937	jay.guthrie@dnr.wa.gov
Jeffrey Deleveson	WA DNR Yakima Unit AFMO	509-995-0837	jeff.deleveson@dnr.wa.gov
Greg Mackey	Division of Fish & Wildlife	509-969-9415	greg.mackey@dfw.wa.gov
Nick Zirkle	Highway Supervisor, WA State DOT	509-952-6760	zirklen@wsdot.wa.gov
Randall Jordan	Highway Lead, WA State DOT	509-952-9278	jordandra@wsdot.wa.gov
Chad Cross	Asst. State Fire Marshall, WA State Fire Marshall's Office	425-499-2154	chad.cross@wsp.wa.gov
State Fire Marshall's Office		360-596-3900	firemarsh@wsp.wa.gov
WA State Patrol	*Note: Washington State Patrol falls under State Fire Marshall's Office		
COUNTY/LOCAL			
Tony Miller	Director, EM, Yakima County Emergency Management	509-834-9474	antone.miller@co.yakima.wa.us
Mike McMullen	Yakima County Emergency Management	509-907-0249	mike.mcmullen@co.yakima.wa.us
Nathan Johnson	Yakima County Health Department	253-230-0487	nathan.johnson@co.yakima.wa.us
Ryan Clark	Fire Chief, Yakima County Fire District 14	509-952-6866	r.clark@nilefire.org
Bob Warriner	Lt., Yakima County Fire District 14	503-791-5923	b.warriner@nilefire.org
Rick Woodall	Chief, Yakima County Fire District 1	509-952-0072	firechief@highlandfire1.org
Robert Udell	Sheriff, Yakima County	509-574-2500	sheriff@co.yakima.wa.us
Casey Schilperoort	Public Information Officer, Yakima County	509-571-4842	casey.schilperoort@co.yakima.wa.us
Darren Higashiyama	Chief Deputy Kittitas County Emergency Management	509-933-8206	darren.higashiyama@co.kittitas.wa.us
Clayton Myers	Sheriff, Kittitas County	509-962-7525	sheriff.office@co.kittitas.wa.us
	George Ahreus, Duty Officer, YCFD #14	509-731-0178	gahreus@nilefire.org
UTILITIES			
Jeff Bolton	Pacific Power (Yakima Area contact)	503-260-7782	jeffrey.bolton@pacificcorp.com
Chad Ooten	Supervisor, Pacific Power	541-233-7434	chad.ooten@pacificcorp.com
Ray Thomas	Lead, Pacific Power	503-516-3911	raymond.thomas@pacificcorp.com
John Hodkinson	Distribution Mgr, Pacific Powerfor 410 corridor	509-306-5285	john.hodkinson@pacificcorp.com
AIR QUALITY			
Nicole Bringolf	USFS Air Resource Advisor	775-247-5594 text c	nicole.bringolf@usda.gov
Wade Porter	Yakima Regional Clean Air Agency	509-834-2050	wade@yrcaa.org
Hasan Tahat	Yakima Regional Clean Air Agency	509-834-2050 x. 10	hasan@yrcaa.org
WINDY PASS COOPERATOR CONTACTS			
Kyle M. Smith	WA Forest Manager, The Nature Consevancy	206-919-5040	Kyle_smith@tnc.org
Darcy Batura	Partnerships Mgr. , The Nature Consevancy	509-304-5200	darcy.batura@tnc.org
OTHER			
Tim Stewart	Wildfire Defense Systems Liaison	509-781-0020	tstewart@wildfire-defense.com
Laura Osiadacz	Kittitas County Commissioner	509-201-6105	

1. Incident Name:		2. Date/Time Prepared:		3. Operational Period:	
Schneider Springs Fire		Date: 08/17/21	Date/Time From: 08/18/21 0700	DAY / NIGHT SHIFT	
		Time: 1700	Date/Time To: 08/19/21 0700		

4. Basic Radio Channel Use:										
Zone Group	Ch #	Function	Channel Name	Assignment	RX Freq	RX Tone/NAC	TX Freq	TX Tone/NAC	Mode (A,D, or M)	Remarks
1	1	TACTICAL	TAC 1	DIV F, H	168.0500 N	162.2	168.0500 N	162.2	A	
1	2	TACTICAL	TAC 2	DIV M	168.2000 N	162.2	168.2000 N	162.2	A	
1	3	TACTICAL	TAC 3	DIV Z	168.6000 N	162.2	168.6000 N	162.2	A	
1	4	TACTICAL	TAC 4	DIV A	166.7250 N	162.2	166.7250 N	162.2	A	
1	5	TACTICAL	TAC 5	DIV D	166.7750 N	162.2	166.7750 N	162.2	A	
1	6	TACTICAL	TAC 6	SWING/NIGHT	168.2500 N	162.2	168.2500 N	162.2	A	If needed during shift overlap.
1	7	COMMAND	CMD 1	ALL DIVS	170.4250 N	162.2	168.0750 N	162.2	A	TIMBERWOLF MTN
1	8	COMMAND	CMD 2	ALL DIVS	171.0625 N	162.2	163.8250 N	162.2	A	NILES ON 1712 ROAD.
1	9	COMMAND	CMD 5	ALL DIVS	169.8125 N	162.2	164.6750 N	162.2	A	QUARTZ MTN
1	10	COMMAND	FS LITTLE BALD	ALL DIVS- BACKUP	171.5000 N	123.0	168.7500 N	167.9	A	BACKUP/IA- FOREST NET
1	11	COMMAND	FS CLEMANS	ALL DIVS- BACKUP	171.5000 N	123.0	168.7500 N	179.9	A	BACKUP/IA- FOREST NET
1	12	TACTICAL	A/G PRIMARY	ALL DIVS	172.4625 N	NONE	172.4625 N	NONE	A	PRIMARY AIRCRAFT COORDINATION
1	13	TACTICAL	A/G SECONDARY	ALL DIVS	166.3625 N	NONE	166.3625 N	NONE	A	BUCKET WORK AND TACTICAL
1	14	TACTICAL	RED NET	ALL DIVS	153.8300 N	NONE	153.8300 N	NONE	A	LOCAL FIRE TACTICAL-WA STATE INTEROP
1	15	TACTICAL	VMED28	ALL DIVS	155.3400 N	NONE	155.3400 N	156.7	A	AIR MEDICAL, "HEAR"
1	16	AIR GUARD	AIRGUARD	ALL DIVS	168.6250 N	NONE	168.6250 N	110.9	A	EMERGENCY CALL TO AIRCRAFT

5. Special Instructions:
CMD 1, CMD 2, and CMD 5 are linked and monitored by Schneider Springs Communications. FS Little Bald and FS Clemans repeaters are to be used for Backup to contact Wenatchee Dispatch and for IA coordination.

6. Prepared By	Communications Unit Leader	Name: Justin P. Bellen	Signature: /s/ Justin P. Bellen
			Date/Time: 8/17/21 1700



MEDICAL PLAN ICS 206	1. INCIDENT Schneider Springs Fire	2. DATE PREPARED 8/17/2021	3. TIME PREPARED 1900	4. OPERATIONAL PERIOD 8/18/2021, 0600 to 8/19/2021, 0700
	5. INCIDENT MEDICAL AID STATIONS			

MEDICAL AID STATIONS	LOCATION	PARAMEDICS YES NO
Medical Unit	Ground Support 330-352-7534 509-952-1731	X

6. TRANSPORTATION

A. AIR AMBULANCES

NAME	LOCATION	PHONE	PARAMEDICS YES NO
Airlift Northwest	Yakima/Wenatchee, WA	Wenatchee Dispatch 509-884-3473	X
Life Flight		Wenatchee Dispatch 509-884-3473	X
Wenatchee Helitack (Short Haul)	Walla Walla Airport	509-668-0872	

B. GROUND AMBULANCES & REM TEAMS

NAME	LOCATION	PARAMEDICS YES NO
Advanced Life Systems	Yakima 509-574-8444	X
AMR	229 South 2 nd Ave Yakima 509-453-6561	X
Nile-Cliffdell FD	911 Nile	X
E-21 Fire Line Ambulance	Karen Burke 775-315-5036	X
O-59 REMS- Thurston Co.	Andy Speier 206-799-4139	X
E-201 Shoreline Ambulance	Ryan Burgess	X

7. HOSPITALS


NAME	ADDRESS	TRAVEL TIME		PHONE	HELIPAD		BURN CTR	
		AIR	GRND		YES	NO	YES	NO
Naches Medical clinic	102 E Second St. Naches WA	N/A	30 Min	509-653-2235		X		X
Memorial Hospital Level 3	2811 Tieton Dr. Yakima	25 min	90 min	509-575-8100	X			X
Haborview Level1	325 9 th Ave Seattle, WA	90 Min	3.5 hr	206-744-3000	X		X	

8. MEDICAL EMERGENCY PROCEDURES

See Medical Plan (ICF 206 WF)
8 Line

IWI Call:
Contact Schneider Springs Communication on
Command 1, channel 7

Use Primary Air to Ground Frequency (172.4625) for
air medical and primary Air to Air (118.6750)

ICS 206	9. PREPARED BY: (Medical Unit Leader) Mike Passarelli MEDL	10. REVIEWED BY: (Safety Officer) 
----------------	---	---

SAFETY MESSAGE

SAFETY starts with YOU

INCIDENT: Schneider Springs/Windy Pass

DATE: August 18/19, 2021

TIME: 0600-0600

Major Hazards and Risks:

- *Air Operations – Flight Hazards, Retardant Drops, Communications
- *Transportation – Fatigue, Narrow Roads, Large Trucks
- *Dozer & Engine Operations – Personnel Working Near or Operating Equipment
- *Personal Protective Equipment – Use it!

Air Operations – Maintain good communications with other ground units and aircraft in your area. Ground crews must maintain a safe distance during retardant & water drops, not only for personal safety, but to allow the pilot an opportunity to do his job in a safe & effective manner.

Transportation – When traveling to & from the line – lights on, use seatbelts & do not exceed the posted speed limits. Don't allow fatigue to control your vehicle. Share driving responsibilities between licensed operators. Watch out for road hazards and wildlife. Drive defensively.

PPE – ALL individuals entering incident/suppression areas (including helispots, drop points) must wear hardhats, leather gloves, nomex (pants & shirts), leather boots, & fire shelters.

ATV/UTV Operations – Operator and passengers MUST wear an approved helmet. Operator MUST have agency approved certification/license/red card or other documents that validate certification to operate the ATV/UTV.

Watch Out Situation of the Day



18. TAKING A NAP NEAR THE FIRELINE

Decision Making

- Define tasks based on fire assignment
- Structure strategies, tactics and objectives
- Identify potential impact of unplanned events on a fire
- Critique existing plans
- Devise contingency plans
- Question/seek information, data and ideas related to fire plan
- Cross-check information sources
- Anticipate consequences of decisions
- Use data to generate alternatives
- Gather pertinent data before making a decision, evaluate information and assess resources
- Identify alternatives and contingencies
- Provide rationale for decision

Eastern Area Silver Team Health and Wellness

Leader and Team intent is to utilize the most current and effective CDC, NWCG, MPHAT, local health department and Agency guidance to ensure the safety and health of ALL resources on this incident, achieve mission success, and allow all resources to safely move to the next incident.

PRE-SCREENING ALL RESOURCES:

Prescreened at home unit and at or near Check-In point on arrival to Incident, further Instructions will be provided as needed.

DAILY SCREENING:

Instructions on daily processes will be provided at the incident. The "Am I fit" questions and self screening will be the responsibility of each individual on the incident.

CONTACT TRACING:

To facilitate in the event of an exposure, it is recommended that all personnel and crews/modules will keep a daily unit log for all contacts outside your module, Including fire personnel and general public.

FACE MASKS

Follow all CDC guidelines and Agency guidelines, be prepared to follow more restrictive local guidelines

SANITIZING AND DISTANCING

You should follow best sanitizing practices including handwashing, cleaning of common surfaces, and respecting the personal space/distancing needs of all other resources on this incident.

2020 incident statistics indicate that sanitizing practices also assist in reducing the common cold and other camp related virus.

The Eastern Area Silver Team thanks you in advance for all your efforts to help us keep everyone safe and healthy.





SCHNEIDER SPRINGS DAILY FINANCE PROCEDURES

Finance Email: 2021.schneidersprings.finance@firenet.gov

Directions for emailing Documents:

DOCUMENTS TO EMAIL TO FINANCE

PLEASE WRITE WHICH FIRE YOU ARE ASSIGNED TO (WINDY PASS) OR (SCHNEIDER SPRINGS) AND YOUR PHONE # ON YOUR CTR/SHIFT TICKET!

	<p>Overhead, Crews, and Cooperator Resources</p> <p>SUBJECT: <i>Include Key Word: Time</i></p>	<p>Regular Government Personnel & ADs / Cooperator attachments: Check-In: Crew Manifests, MOUs, or Cooperative Agreement (if applies), AD Single Hire Sheet/RO Daily: Crew Time Report (CTR), Shift Ticket (<i>when applies</i>), receipts(fuel issues, TV receipts, etc.) @Demob: Signed OF288, Final Equipment Use Invoice (Cooperator), Demob Sheet</p>
	<p>Contract Resources</p> <p>SUBJECT: <i>Include Key Word: Equipment</i></p>	<p>Private: Contractor Attachments: @Check-In: Resource Oder, Full Contract/Agreement, Certifications (<i>if required</i>), Pre-Inspection Daily: SHIFT Tickets, receipts (fuel issues, claims, etc.) @Demob: Contractor Evaluations, Final Shift Tickets and receipt for Addition/Deductions, Post-Inspection, Final Signed Invoices, Demob Checkout Sheet (<i>ICS 221</i>)</p>

FINANCE DEMOB PROCEDURES

Steps to Demob with Finance Electronically via Email:

Step 1. Turn in all Shift Tickets (STs) or CTRs through travel, at the below of your last ST/CTR put your phone # & email.

Step 2. Call Finance at 505-269-7808 to advise STs/CTR's have been sent.

Step 3. Once it's confirmed all ST/CTR's have been received a **DRAFT OF-286/OF-288's** via the Finance email will be send. If you are a Contract Resource or AD, call Finance at 505-269-7808 and schedule an appointment.

Step 4. After you have reviewed your **DRAFT** reply back to Finance with the statement "No Corrections Necessary" or a description of any issues. After Finance receives the email, any discrepancies will be resolved.

Step 5. You will need to sign and return document back to Finance, if able. Finance will then sign the **FINAL DOCUMENT** and email it back to the resource. This completes the process.

For Agency resources, virtual demob is available. You will be sent to a signed **FINAL** by Finance for your records and this will complete the process.

SCHNEIDER SPRINGS & WINDY PASS DEMOBILIZATION MESSAGE

If you need a flight, please use the Flight request QR code 72 hours prior to date needed



Actual DMOB

For assistance or questions please call Laurie @ 970-759-9611
or email laurie_oliver@firenet.gov



Flight request

- Step 1.** Return all supplies, radios, etc. that were checked out.
- Step 2.** Please refer to the Finance information in the IAP for complete finance information. Make sure your finance is complete before you demob.
- Step 3.** All vehicles that have been on the fireline must go through the weed wash prior to completing demob.
- Step 4.** After all above steps are done use DMOB QR code to complete DMOB process

TENTATIVE DMOB LIST

E-1	J & S LOGGING CO INC	DOZ2	8/18
0-15	HILL, KEVIN	LSC2	
0-78	UVODICH, SARAH J	HMGB	
0-12	HALL, MEL JOSEPH	TFLD	8/19
0-65	GREGORY, JAMES	SOFR	
0-66	GRANT, JAMES	SOF2	
0-80	NIXON, STEVE	TFLD	
0-81	WOODROW, AJA L	READ	
E-6	KVFR FIRELINE MEDIC	EMPF	8/20
E-7	HAYDEN CONTRACT	MAST	
0-16	LONG, JAMIE L	ICT3	

Facilities Map

Schneider Springs
WAOWF-000453
8/18/2021

28,348 acres at 8/16/2021 1600



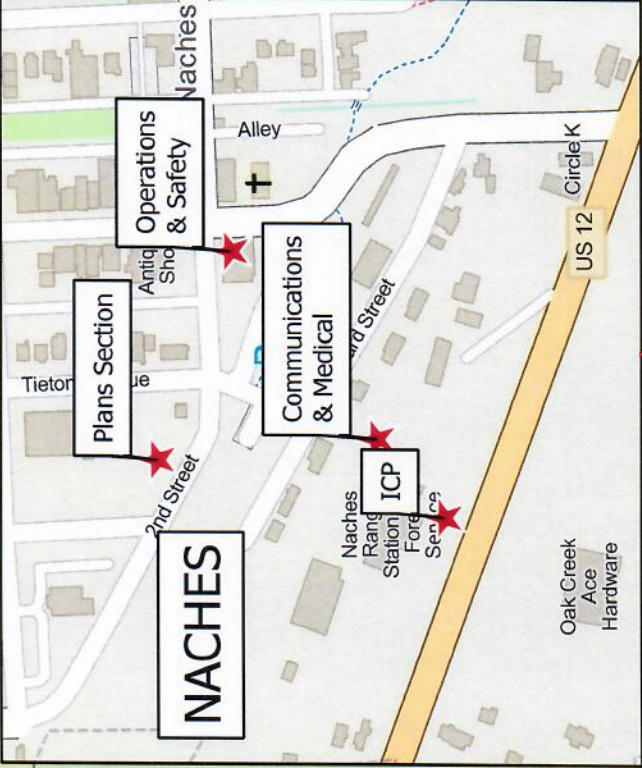
- ICP Facility Locations
- Helibase
- Camp

NACHES
ICP with
Operations & Safety
Plans
Communications

YAKIMA
Finance
502-269-7808
2021.schneidersprings.finance@firenet.gov

Air Ops @ Helibase with
Ground Support
Weed Wash
Supply

Forward Operating Base
(Briefing & Logistics)



Base Camp
Schneid Cliff



8/17/2021 1000
Acres from IR
North American 1983 Datum.
LatLong Grid

IAP Map

Schneider Springs
WA-OWF-000453
8/18/2021 Day

28,348 acres at 08/16/2021 16:00



	Dip Site
	Hellsite
	Division Break
	Drop Point
	Closure
	Camp
	Staging Area
	Lookout
	Value at Risk
	Other
	Bridge
	Water Development or Draft Site
	Resource Location
	Landing or Log Deck
	Dozer Push
	Repeater
	Safety Zone
	Water Source
	Restricted Water Source
	Other
	Wildfire Daily Fire Perimeter

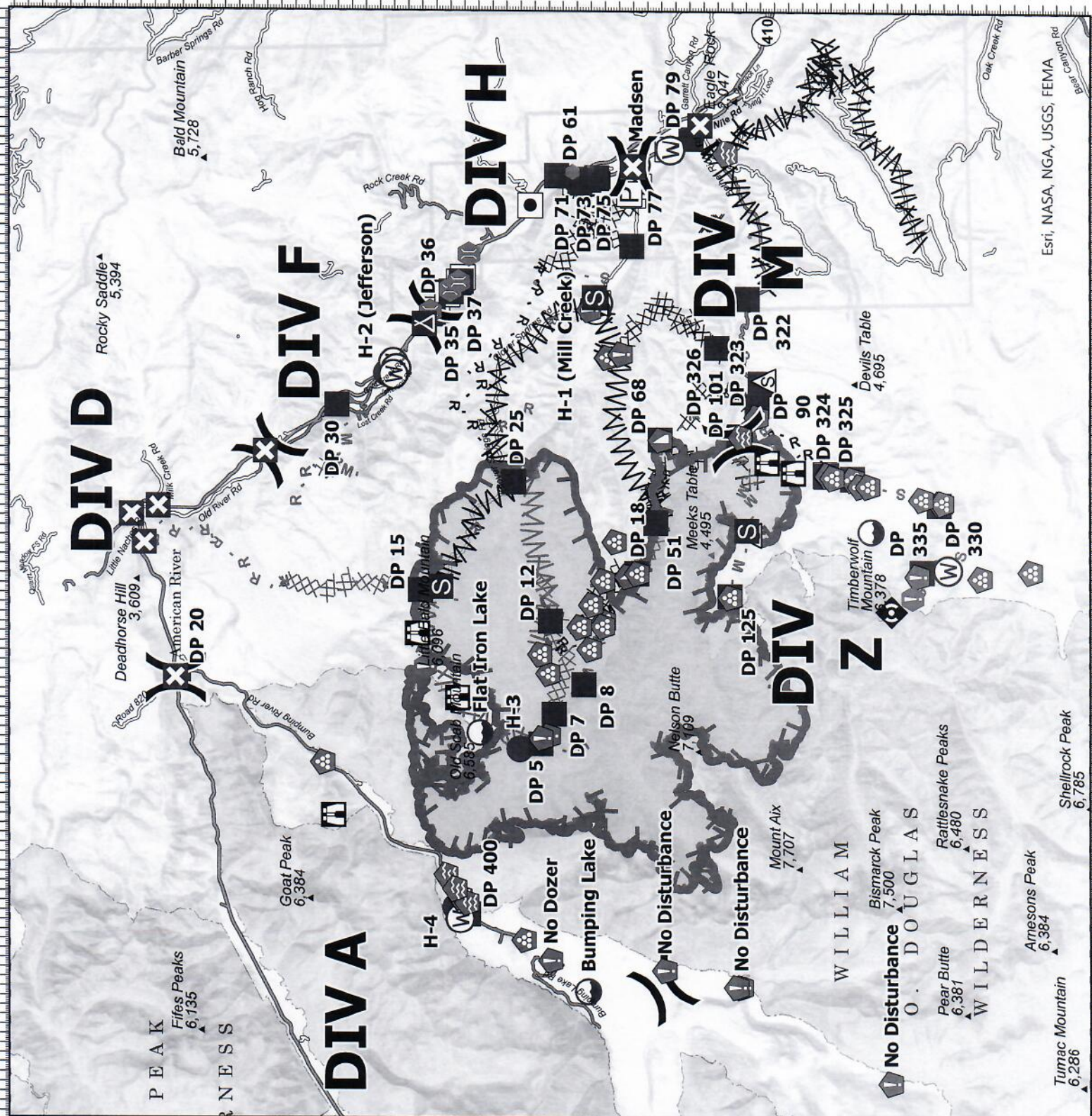


EASTERN AREA
incident management team



Steven LaVal, GISS Eastern Area Silver IMT
8/17/2021 1836

Acres from IR and GPS
North American 1983 Datum. Lat/Long Grid



Esri, NASA, NGA, USGS, FEMA

Windy Pass Fire Documents

WA-OWF-000454 221-LSV P6N7VH

ICS 204 Division Assignment List
ICS 205 Communication Plan
ICS 206 Medical Plan
Windy Pass Transportation Map



Windy Pass Maps

Division/Group Assignment List (ICS 204 WF)
Controlled Unclassified Information//Basic

1. Incident Name:			3.			
SCHNEIDER SPRINGS			Branch:		Division/Group	
2. Operational Period: DAY/NIGHT					WINDY PASS	
Date/Time From: 08/18/2021 0700	WED	Date/Time To: 08/18/2021 2000	WED			
4. Operations Personnel						
OPERATIONS CHIEF		MURPHY, KEITH THOMAS BROWN, MATTHEW B (T)		BRANCH DIRECTOR		
DIVISION/GROUP SUPERVISOR		HALL, MEL		AIR ATTACK SUPERVISOR		
5. Resources Assigned this Period						
Strike Team / Task Force / Resource Designator		LWD	Leader	Number Persons	Drop Off PT./Time	Pick Up PT./Time
O-12WP TFLD HALL		08/19	MEL JOSEPH HALL	1	/0700	/2000
C-6WP- HC2 NORTH REFORESTATION HC2		08/21	PONCH RINCON	20	/0700	/2000
C-7WP HC2 - LOMAKATSI ECOL SERVICES		08/29	BRAULIO MAYA	20	/0700	/2000
E-6WP- EMPF KVFR WA-KTTN		08/23	DREW PERRY	1	/0700	/2000
6. Control Operations/Work Assignments:						
<ul style="list-style-type: none"> • Continue to hold and mop-up around the fire perimeter and along slop over. • Keep the fire within the current footprint and established control lines. 						
7. Special Instructions:						
<ul style="list-style-type: none"> • Identify EMTs and EMS capabilities. • Watch for snags when working interior. <p><u>MOP-UP Specifications</u> Achieve 100% mop-up along and inside the fire perimeter to a distance that is adequate to ensure the perimeter is secure to prevent the fire from escaping or spotting across existing containment lines. Do not mop up further than necessary, assess firefighter risk vs. benefit.</p> <p>To reduce hazards to firefighters during final mop-up, fall snags that pose "imminent" danger (ref Field Guide for Danger Tree Identification and Response, R6-NR-FP-PR-01-08) along all open roads within the fire perimeter.</p> <p>Spot fires outside the control lines will be 100% mopped up.</p>						
8. Division/Group Communication Summary						
Function	Channel	RX Frequency N/W	RX Tone/NAC	TX Frequency N/W	TX Tone/NAC	Mode
COMMAND	5	169.8125	162.2	164.67.50	162.2	A
TACTICAL	6	168.0500	162.2	168.0500	162.2	A
AIR TO GROUND	11	169.1125	NONE	169.1125	NONE	A
AIR GUARD	16	168.6250	NONE	168.6250	110.9	A
9. Prepared By (Resource Unit Leader)			Approved By (Planning Section Chief)		Date	Time
SUSAN J THIEL, RESL					08/17/2021	1132

INCIDENT RADIO COMMUNICATIONS PLAN		Incident Name WINDY PASS FIRE		Date/ Time Prepared 8/17/21 1900		Operational Period Date/Time 8/18/2021 0600-2000	
Basic Radio Channel Utilization							
Channel	Function	Frequency		Tone	Mode	Name	Remarks
		RX	TX				
1	COMMAND	172.2500	146.2	146.2	A	FS PEOH	BACKUP COMMAND
		164.1875	173.8	173.8	A		FOREST SERVICE NET - CALL SIGN: "WENATCHEE"
2	COMMAND	159.3675	141.3	141.3	A	DNR PEOH	WA DNR REPEATER
		151.4450	141.3	141.3	A		
3	COMMAND	159.4200	D115	D115	A	ST CLE ELUM	STATE REPEATER @ PEOH POINT
		151.2950	D115	D115	A		
4	COMMAND	170.4125	167.9	167.9	A	CMD 4	NOT IN SERVICE
		165.9625	167.9	167.9	A		
5	COMMAND	169.8125	162.2	162.2	A	CMD 5	WINDY PASS INCIDENT CMD REPEATER
		164.6750	162.2	162.2	A		QUARTZ MOUNTAIN - LINK TO SCHNEIDER SPRINGS
6	TACTICAL	168.0500	162.2	162.2	A	TAC 6	Not Assigned
		168.0500	162.2	162.2	A		
7	TACTICAL	168.6000	162.2	162.2	A	TAC 7	Windy Gap Division
		168.6000	162.2	162.2	A		
8	TACTICAL	166.7250	162.2	162.2	A	TAC 8	CONTINGENCY GROUP
		166.7250	162.2	162.2	A		
9	TACTICAL	166.7750	162.2	162.2	A	TAC 9	NOT ASSIGNED
		166.7750	162.2	162.2	A		
10	TACTICAL	168.2500	162.2	162.2	A	TAC 10	NOT ASSIGNED
		168.2500	162.2	162.2	A		
11	AIR TO GROUND	169.1125	-	-	A	A/G 1	WINDY PASS A/G PRIMARY
		169.1125	-	-	A		
12	OPEN	-	-	-	-		
		-	-	-	-		
13	AIR TO GROUND	167.4500	-	-	A	A/G 40	IA AIR TO GROUND PRIMARY
		167.4500	-	-	A		
14	AIR TO GROUND	159.2700	103.5	103.5	A	DNR A/G 1	WA DNR AIR TO GROUND PRIMARY
		159.2700	103.5	103.5	A		
15	MEDEVAC	155.3400	-	-	A	HEAR	VMED28 - COMMS WITH EMS / MEDEVAC
		155.3400	156.7	156.7	A		
16	EMERGENCY	168.6250	-	-	A	AIRGUARD	EMERGENCY CONTACT WITH AIRCRAFT
		168.6250	110.9	110.9	A		

Prepared by (Communications Unit)

/s/ Arnie Irvine, COML

MEDICAL PLAN ICS 206	1. INCIDENT Windy Pass Fire	2. DATE PREPARED 8/17/2021	3. TIME PREPARED 1900	4. OPERATIONAL PERIOD 8/18/2021, 0600 to 8/19/2021, 0700
---------------------------------	---------------------------------------	---	-----------------------------	--

5. INCIDENT MEDICAL AID STATIONS			
MEDICAL AID STATIONS	LOCATION		PARAMEDICS
O-6 WP-EMPF KVFR WA-KTTN	Drew Perry 509-306-1533		YES NO
			X

6. TRANSPORTATION
A. AIR AMBULANCES

NAME	LOCATION	PHONE	PARAMEDICS	
			YES	NO
Airlift Northwest	Yakima/Wenatchee, WA	Wenatchee Dispatch 509-884-3473	X	
Life Flight		Wenatchee Dispatch 509-884-3473	X	
AS350 B3, N359TA (Short Haul)	Wenatchee, WA	CWICC 509-884-3473	X	

B. GROUND AMBULANCES & REM TEAMS

NAME	LOCATION	PARAMEDICS	
		YES	NO
Kittitas Valley Fire & Rescue (1 hour 911 response to DP40)	101 N Pearl, Ellensburg, WA 911/509-933-7232	X	

7. HOSPITALS

NAME	ADDRESS	TRAVEL TIME		PHONE	HELIPAD		BURN CTR	
		AIR	GRND		YES	NO	YES	NO
		Kittitas Valley Healthcare Hospital LVL 4	603 S Chestnut, Ellensburg, WA Lat 46.988 Lon -120.538		N/A	30 Min	509-962-9841	X
Cle Elum Urgent Care	201 Alpha Way, Cle Elum, WA			509-675-6944		X		X
Haborview Level1	325 9 th Ave Seattle, WA Lat 47.603 Lon -122.325	90 Min	3.5 hr	206-744-3000 206-744-4047 ER	X		X	

8. MEDICAL EMERGENCY PROCEDURES


See Medical Plan (ICF 206 WF)
8 Line

Helispot 1 47.11649-121.14178

Helispot 2 47.11980-121.10792

IWI Call:
Contact Schneider Springs communications on
command 5, channel 5

Use Primary Air to Ground Frequency (172.4625) for
air medical and primary Air to Air (118.6750)

ICS 206	9. PREPARED BY: (Medical Unit Leader) Matt Littler MEDL(t)	10. REVIEWED BY: (Safety Officer) 
----------------	---	---

121°9.5'W 121°9'W 121°8.5'W 121°8'W 121°7.5'W 121°7'W 121°6.5'W

IAP Map

Windy Pass
WA-OWF-000454
8/18/2021 Day
89 acres at 8/11/2021

0 0.25 0.5 Miles

- Helispot
- Drop Point
- ⊙ Hot Spot - Spot Fire
- ⊙ Value at Risk
- ⊙ Bridge
- ⊗ Completed Dozer Line
- H Completed Hand Line
- ⊗ Planned Dozer Line
- H Planned Hand Line
- R Planned Road as Line
- ┌ Fire Edge
- ▭ Wildfire Daily Fire Perimeter



47°8.5'N
47°8'N
47°7.5'N
47°7'N
47°6.5'N
47°6'N
47°5.5'N

47°8.5'N
47°8'N
47°7.5'N
47°7'N
47°6.5'N
47°6'N
47°5.5'N

WENATCHEE NATIONAL FOREST

DP-1

H-10

Line Shelter

Lookout Mountain 6,178

DP 41

DP 40

8/14/2021 1931
Acres from IR
North American 1983 Datum.
LatLong Grid

Esri, NASA, NGA, USGS, FEMA

MEDICAL PLAN (ICS 206 WF)

Controlled Unclassified Information//Basic

Medical Incident Report

FOR A NON-EMERGENCY INCIDENT, WORK THROUGH CHAIN OF COMMAND TO REPORT AND TRANSPORT INJURED PERSONNEL AS NECESSARY.

FOR A MEDICAL EMERGENCY: IDENTIFY ON SCENE INCIDENT COMMANDER BY NAME AND POSITION AND ANNOUNCE "MEDICAL EMERGENCY" TO INITIATE RESPONSE FROM IMT COMMUNICATIONS/DISPATCH.

Use the following items to communicate situation to communications/dispatch.

1. CONTACT COMMUNICATIONS / DISPATCH (Verify correct frequency prior to starting report)

Ex: "Communications, Div. Alpha. Stand-by for Emergency Traffic."

2. INCIDENT STATUS: Provide incident summary (including number of patients) and command structure.

Ex: "Communications, I have a Red priority patient, unconscious, struck by a falling tree. Requesting air ambulance to Forest Road 1 at (Lat./Long.) This will be the Trout Meadow Medical, IC is TFLD Jones. EMT Smith is providing medical care."

Severity of Emergency / Transport Priority	<input type="checkbox"/> RED / PRIORITY 1 Life or limb threatening injury or illness. Evacuation need is IMMEDIATE <i>Ex: Unconscious, difficulty breathing, bleeding severely, 2° - 3° burns more than 4 palm sizes, heat stroke, disoriented.</i> <input type="checkbox"/> YELLOW / PRIORITY 2 Serious Injury or illness. Evacuation may be DELAYED if necessary. <i>Ex: Significant trauma, unable to walk, 2° - 3° burns not more than 1-3 palm sizes.</i> <input type="checkbox"/> GREEN / PRIORITY 3 Minor Injury or illness. Non-Emergency transport <i>Ex: Sprains, strains, minor heat-related illness.</i>	
Nature of Injury or Illness & Mechanism of Injury		<i>Brief Summary of Injury or Illness (Ex: Unconscious, Struck by Falling Tree)</i>
Transport Request		<i>Air Ambulance / Short Haul/Hoist Ground Ambulance / Other</i>
Patient Location		<i>Descriptive Location & Lat. / Long. (WGS84)</i>
Incident Name		<i>Geographic Name + "Medical" (Ex: Trout Meadow Medical)</i>
On-Scene Incident Commander		<i>Name of on-scene IC of Incident within an Incident (Ex: TFLD Jones)</i>
Patient Care		<i>Name of Care Provider (Ex: EMT Smith)</i>

3. INITIAL PATIENT ASSESSMENT: Complete this section for each patient as applicable (start with the most severe patient)

Patient Assessment: See IRPG page 106

Treatment:

4. TRANSPORT PLAN:

Evacuation Location (if different): (Descriptive Location (drop point, intersection, etc.) or Lat. / Long.) Patient's ETA to Evacuation Location:

Helispot / Extraction Site Size and Hazards:

5. ADDITIONAL RESOURCES / EQUIPMENT NEEDS:

Example: Paramedic/EMT, Crews, Immobilization Devices, AED, Oxygen, Trauma Bag, IV/Fluid(s), Splints, Rope rescue, Wheeled litter, HAZMAT, Extrication

6. COMMUNICATIONS: Identify State Air/Ground EMS Frequencies and Hospital Contacts as applicable

Function	Channel Name/Number	Receive (RX)	Tone/NAC *	Transmit (TX)	Tone/NAC *
COMMAND					
AIR-TO-GRND					
TACTICAL					

7. CONTINGENCY: Considerations: If primary options fail, what actions can be implemented in conjunction with primary evacuation method? Be thinking ahead.

8. ADDITIONAL INFORMATION: Updates/Changes, etc.

REMEMBER: Confirm ETA's of resources ordered. Act according to your level of training. Be Alert. Keep Calm. Think Clearly. Act Decisively.