

Structure Protection Map

Schneider Springs
WA-OWF-000453
8/20/2021 Day

56,422 acres at 08/18/2021
23:30

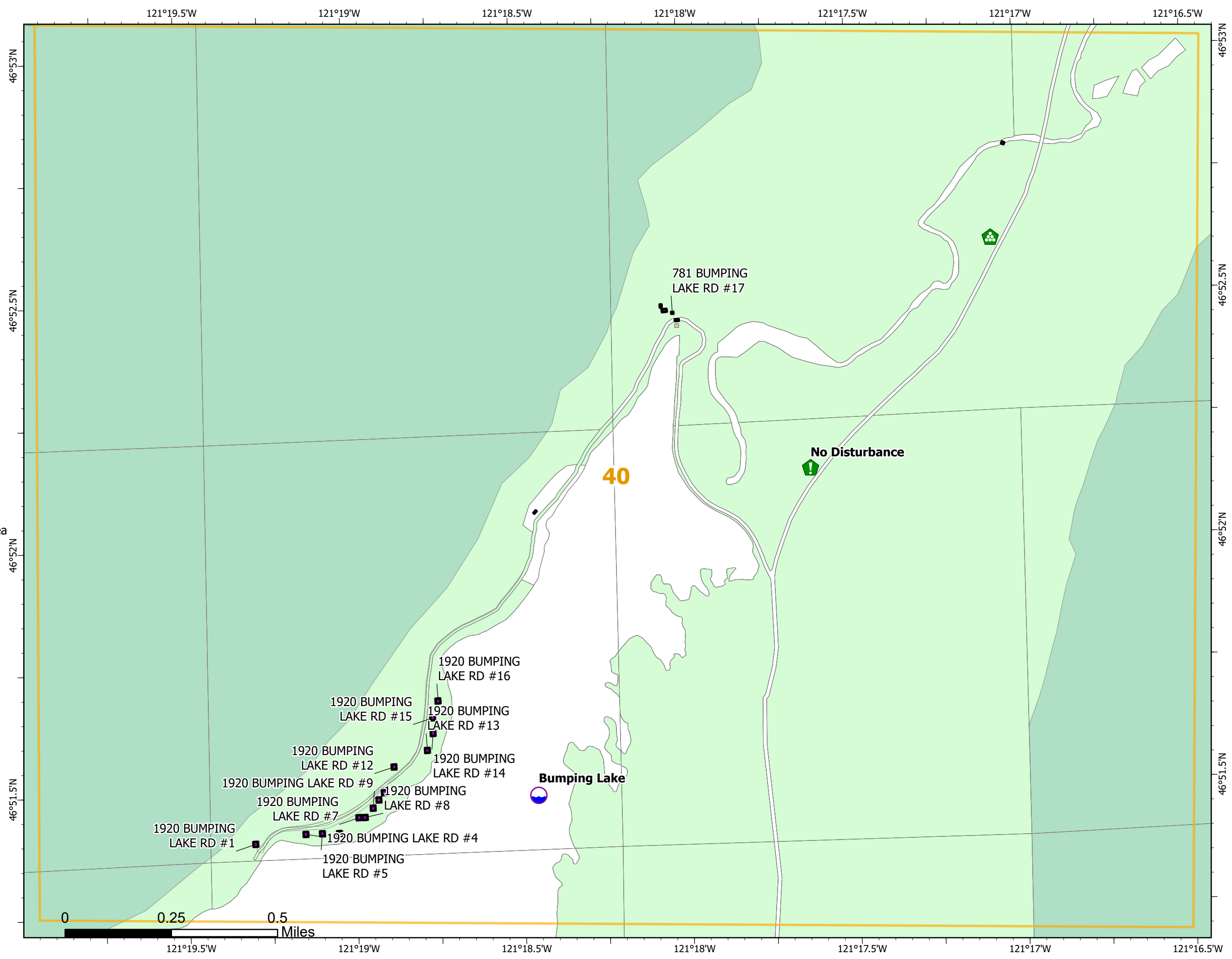


Page: 40

- Dip Site
- Resource Location
- Landing or Log Deck
- US Bureau of Reclamation
- USDA Forest Service: National Forest
- USDA Forest Service: Wilderness Area
- Private
- Yakima Co Building Outlines
- Mapbook Index



Steven LaVal, GISS Eastern Area
Silver IMT
8/19/2021 2016
Acres from IR and GPS
North American 1983 Datum.
LatLong Grid



Structure Protection Map

Schneider Springs
WA-OWF-000453
8/20/2021 Day

56,422 acres at 08/18/2021
23:30

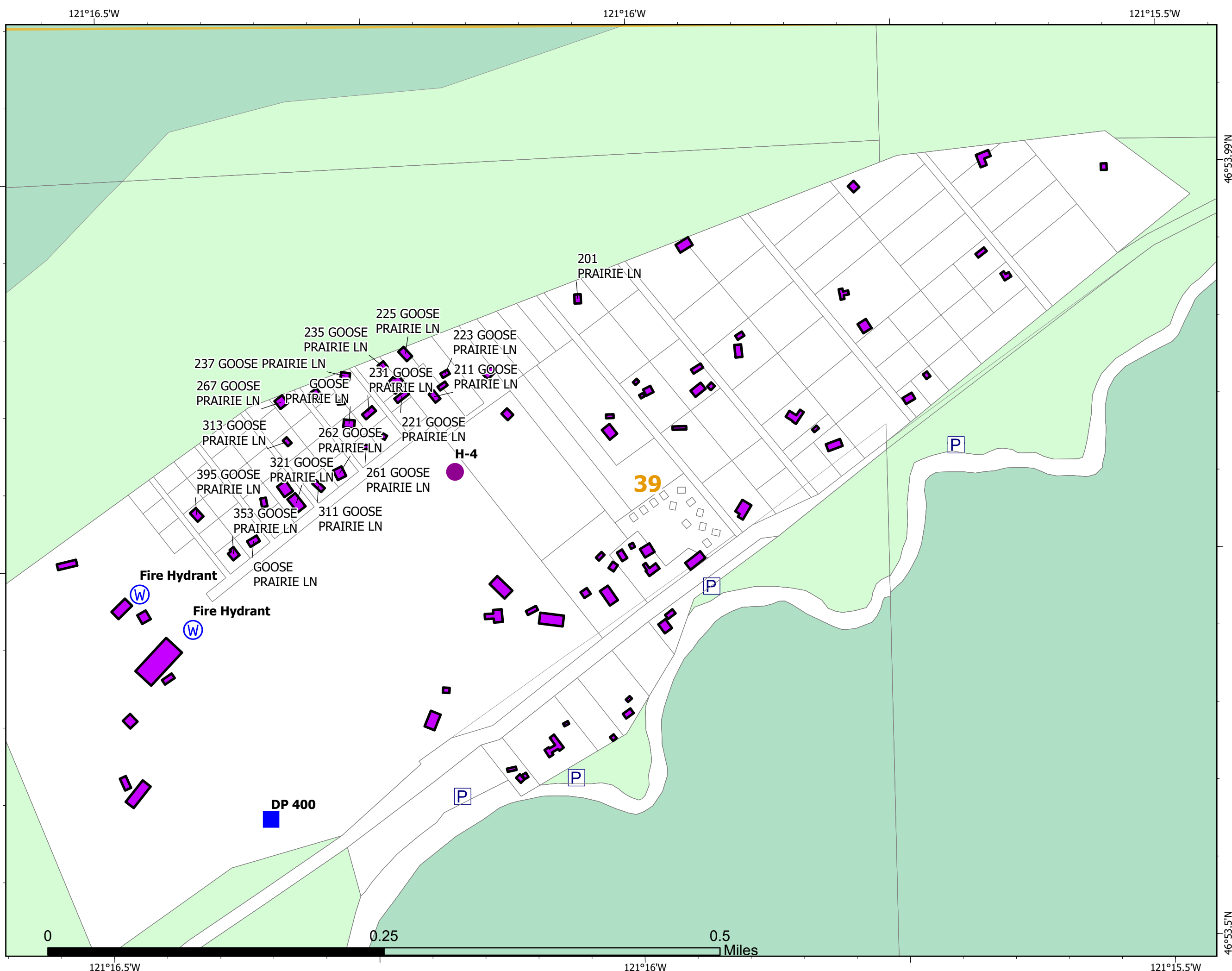


Page: 39

- Helispot
- Drop Point
- 🏠 Water Development or Draft Site
- Ⓜ Water Source
- 🌲 USDA Forest Service: National Forest
- 🌲 USDA Forest Service: Wilderness Area
- Private
- 🏠 Yakima Co Building Outlines
- 📄 Mapbook Index



Steven LaVal, GISS Eastern Area
Silver IMT
8/19/2021 2018
Acres from IR and GPS
North American 1983 Datum.
LatLong Grid



Structure Protection Map

Schneider Springs
WA-OWF-000453
8/20/2021 Day

56,422 acres at 08/18/2021
23:30

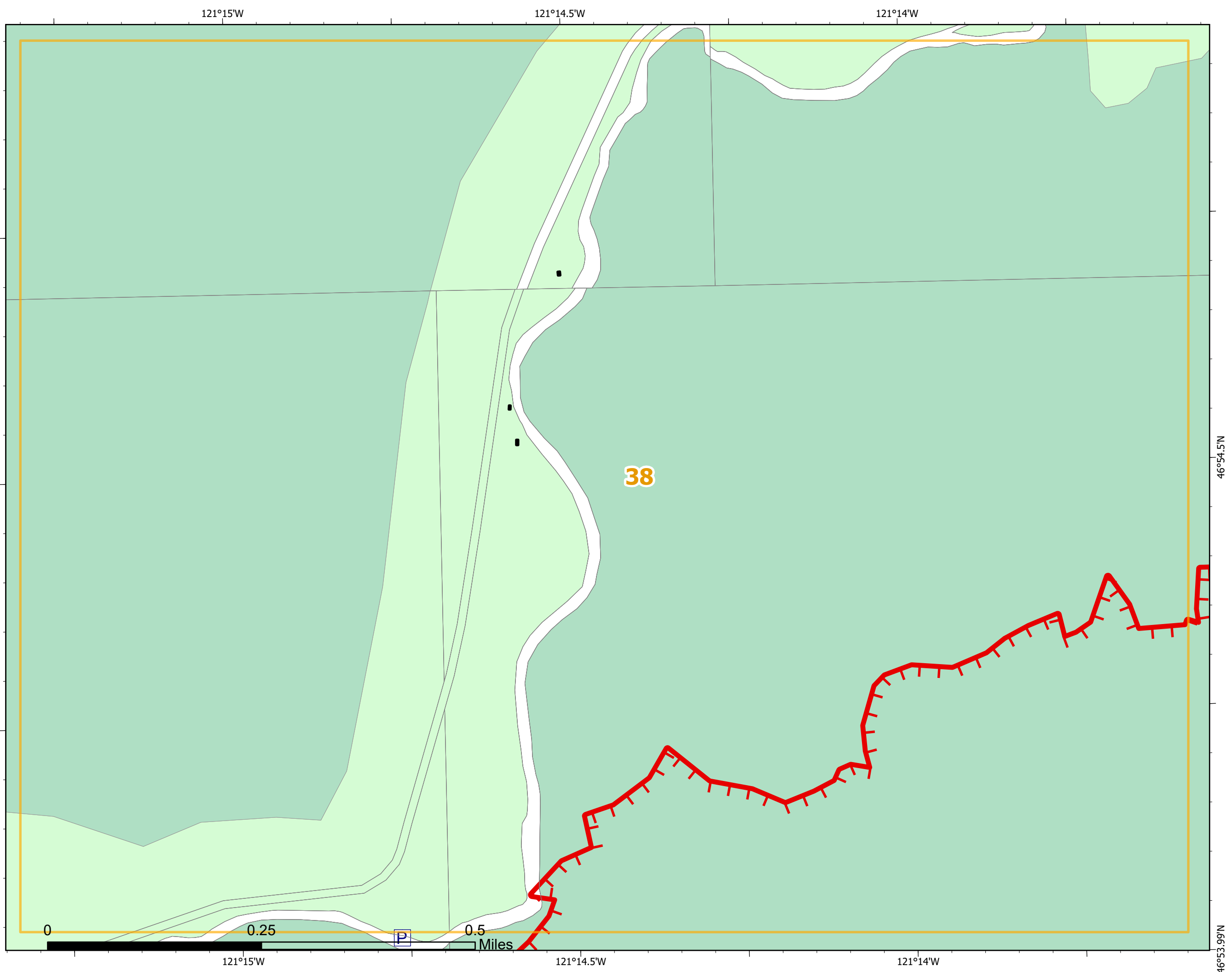


Page: 38

- Water Development or Draft Site
- Fire Edge
- USDA Forest Service: National Forest
- USDA Forest Service: Wilderness Area
- Private
- Yakima Co Building Outlines
- Mapbook Index



Steven LaVal, GISS Eastern Area
Silver IMT
8/19/2021 2018
Acres from IR and GPS
North American 1983 Datum.
LatLong Grid



Structure Protection Map

Schneider Springs
WA-OWF-000453
8/20/2021 Day

56,422 acres at 08/18/2021
23:30

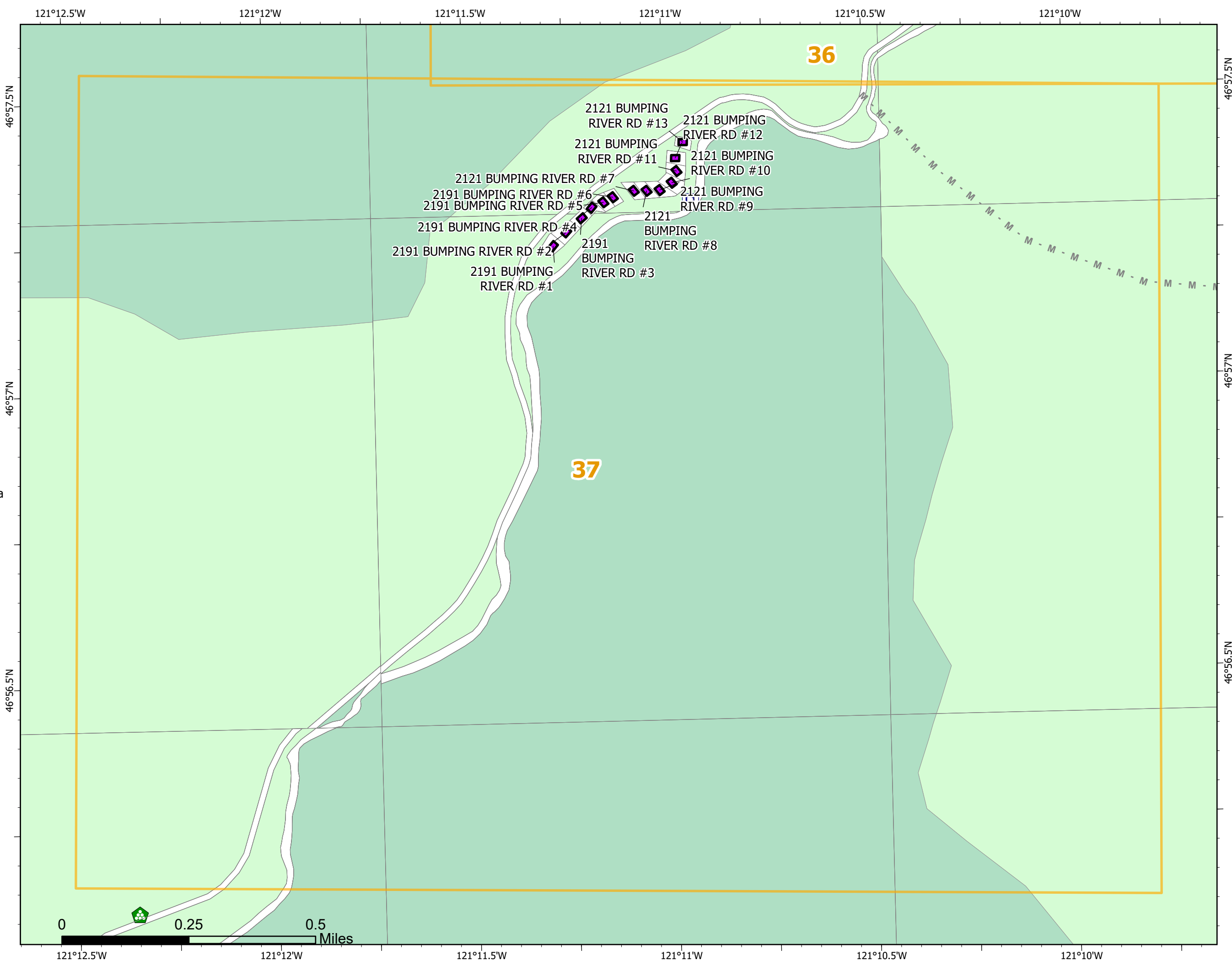
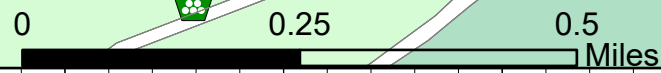


Page: 37

- Landing or Log Deck
- Planned Mixed Construction Line
- USDA Forest Service: National Forest
- USDA Forest Service: Wilderness Area
- Private
- Yakima Co Building Outlines
- Mapbook Index



Steven LaVal, GISS Eastern Area
Silver IMT
8/19/2021 2018
Acres from IR and GPS
North American 1983 Datum.
LatLong Grid



Structure Protection Map

Schneider Springs
WA-OWF-000453
8/20/2021 Day

56,422 acres at 08/18/2021
23:30

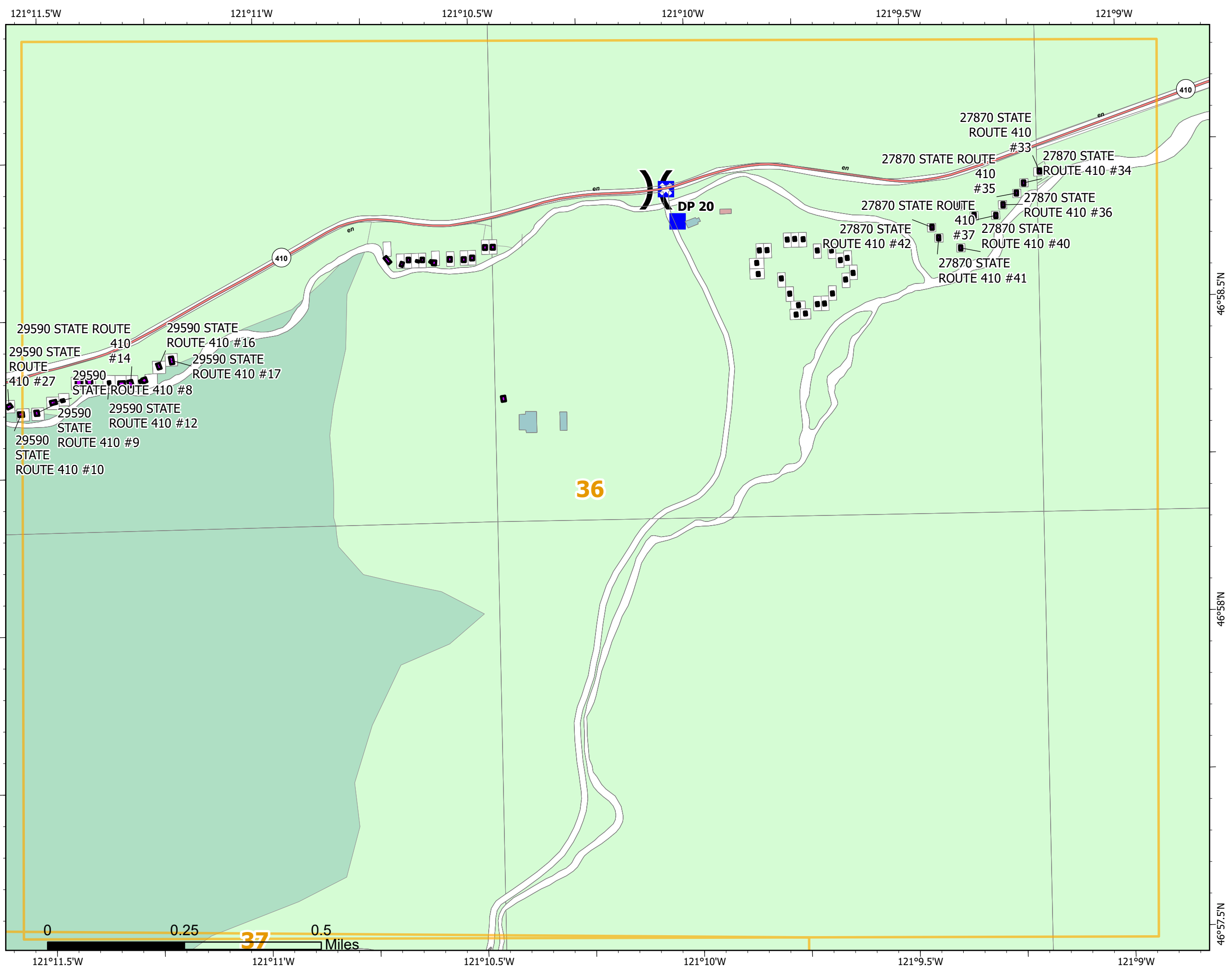


Page: 36

- () Division Break
- Drop Point
- ⊠ Closure
- M - Planned Mixed Construction Line
- USDA Forest Service: National Forest
- USDA Forest Service: Wilderness Area
- WA State Dept of Fish and Wildlife
- Other Federal Agencies
- Private
- Yakima Co Building Outlines
- Mapbook Index



Steven LaVal, GISS Eastern Area
Silver IMT
8/19/2021 2018
Acres from IR and GPS
North American 1983 Datum.
LatLong Grid



Structure Protection Map

Schneider Springs
WA-OWF-000453
8/20/2021 Day

56,422 acres at 08/18/2021
23:30

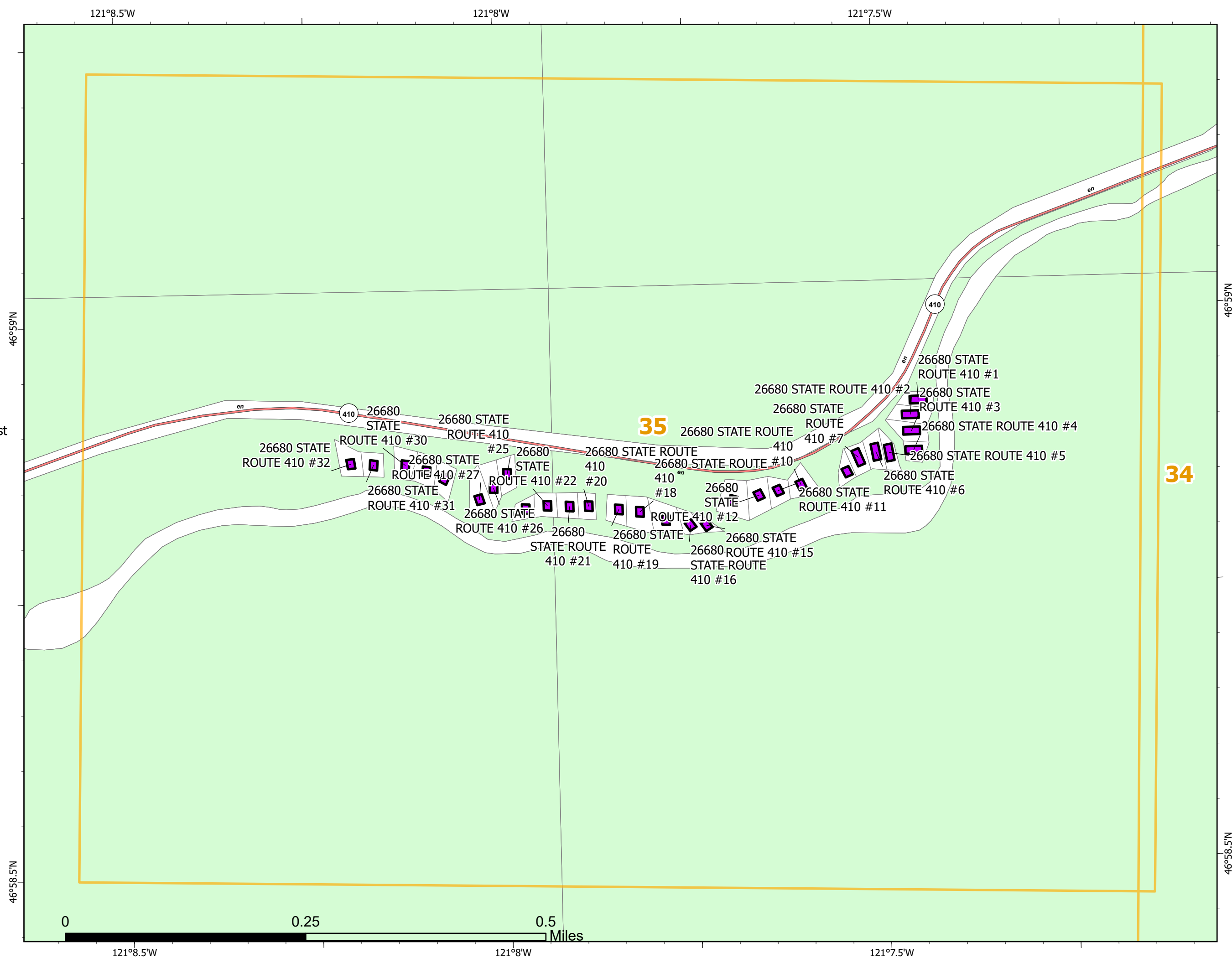


Page: 35

- USDA Forest Service: National Forest
- Private
- Yakima Co Building Outlines
- Mapbook Index



Steven LaVal, GISS Eastern Area
Silver IMT
8/19/2021 2018
Acres from IR and GPS
North American 1983 Datum.
LatLong Grid



Structure Protection Map

Schneider Springs
WA-OWF-000453
8/20/2021 Day

56,422 acres at 08/18/2021
23:30

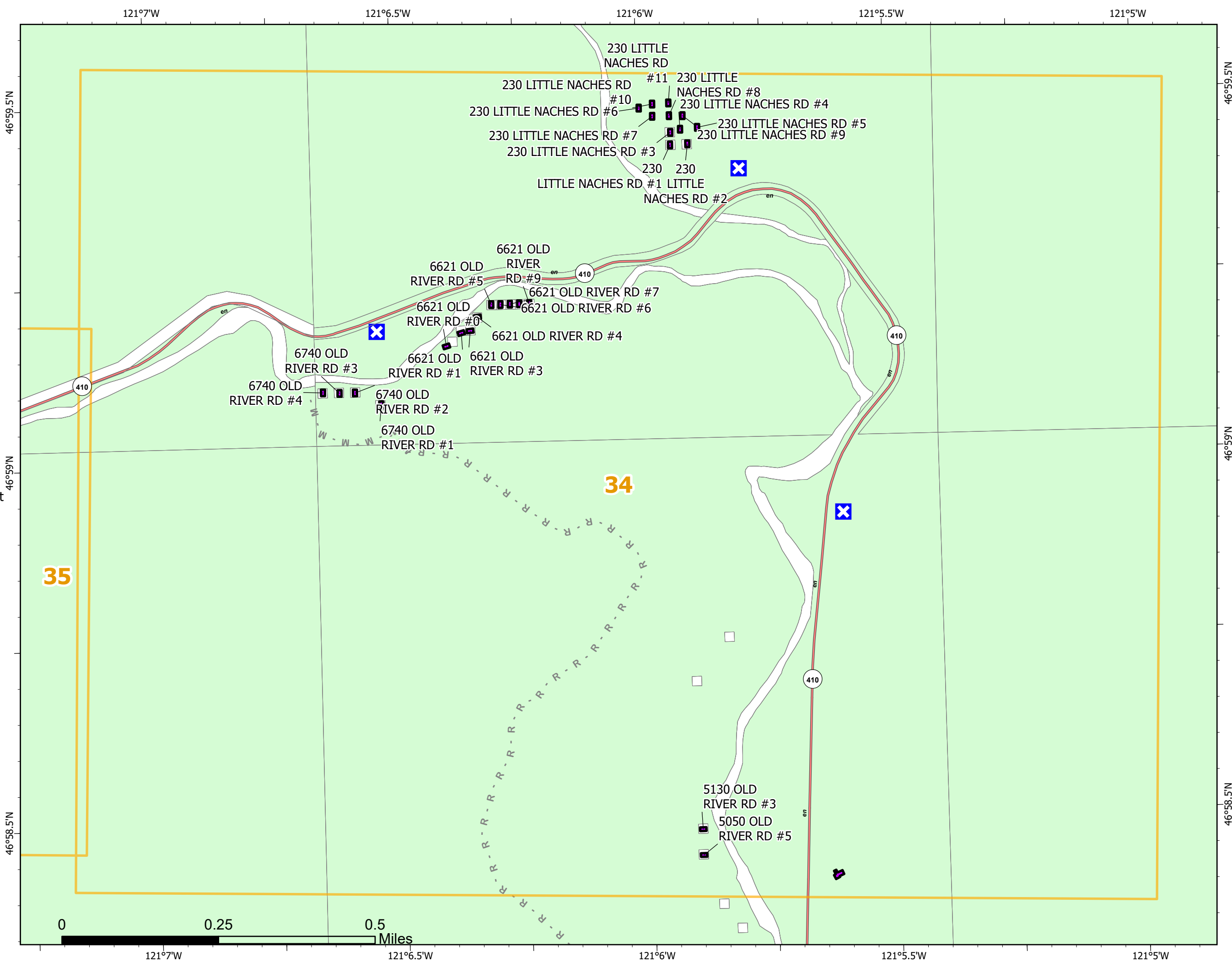


Page: 34

- Closure
- Planned Mixed Construction Line
- Planned Road as Line
- USDA Forest Service: National Forest
- Private
- Yakima Co Building Outlines
- Mapbook Index



Steven LaVal, GISS Eastern Area
Silver IMT
8/19/2021 2019
Acres from IR and GPS
North American 1983 Datum.
LatLong Grid



Structure Protection Map

Schneider Springs
WA-OWF-000453
8/20/2021 Day

56,422 acres at 08/18/2021
23:30

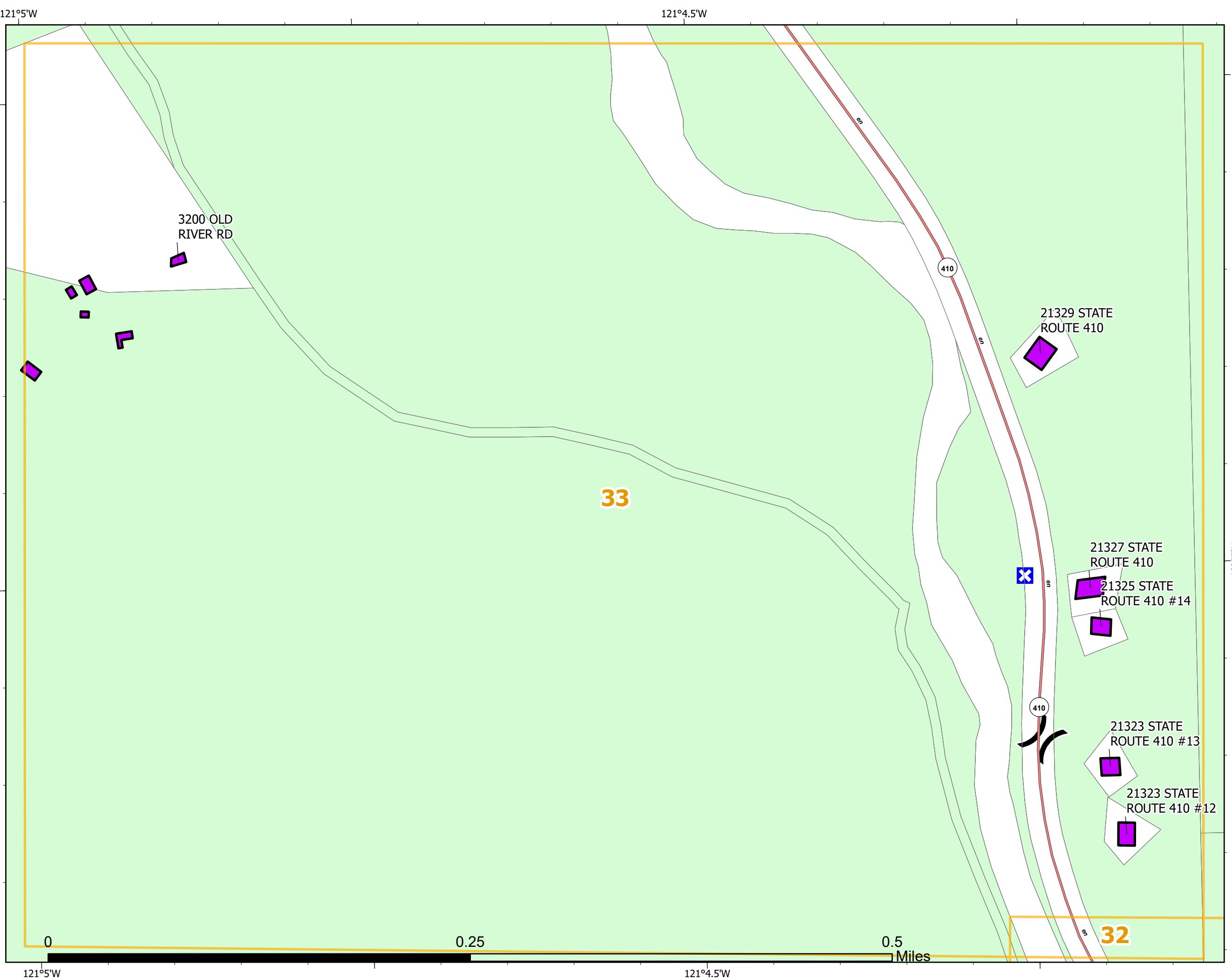


Page: 33

- Division Break
- Closure
- USDA Forest Service: National Forest
- Private
- Yakima Co Building Outlines
- Mapbook Index



Steven LaVal, GISS Eastern Area
Silver IMT
8/19/2021 2019
Acres from IR and GPS
North American 1983 Datum.
LatLong Grid



Structure Protection Map

Schneider Springs
WA-OWF-000453
8/20/2021 Day

56,422 acres at 08/18/2021
23:30

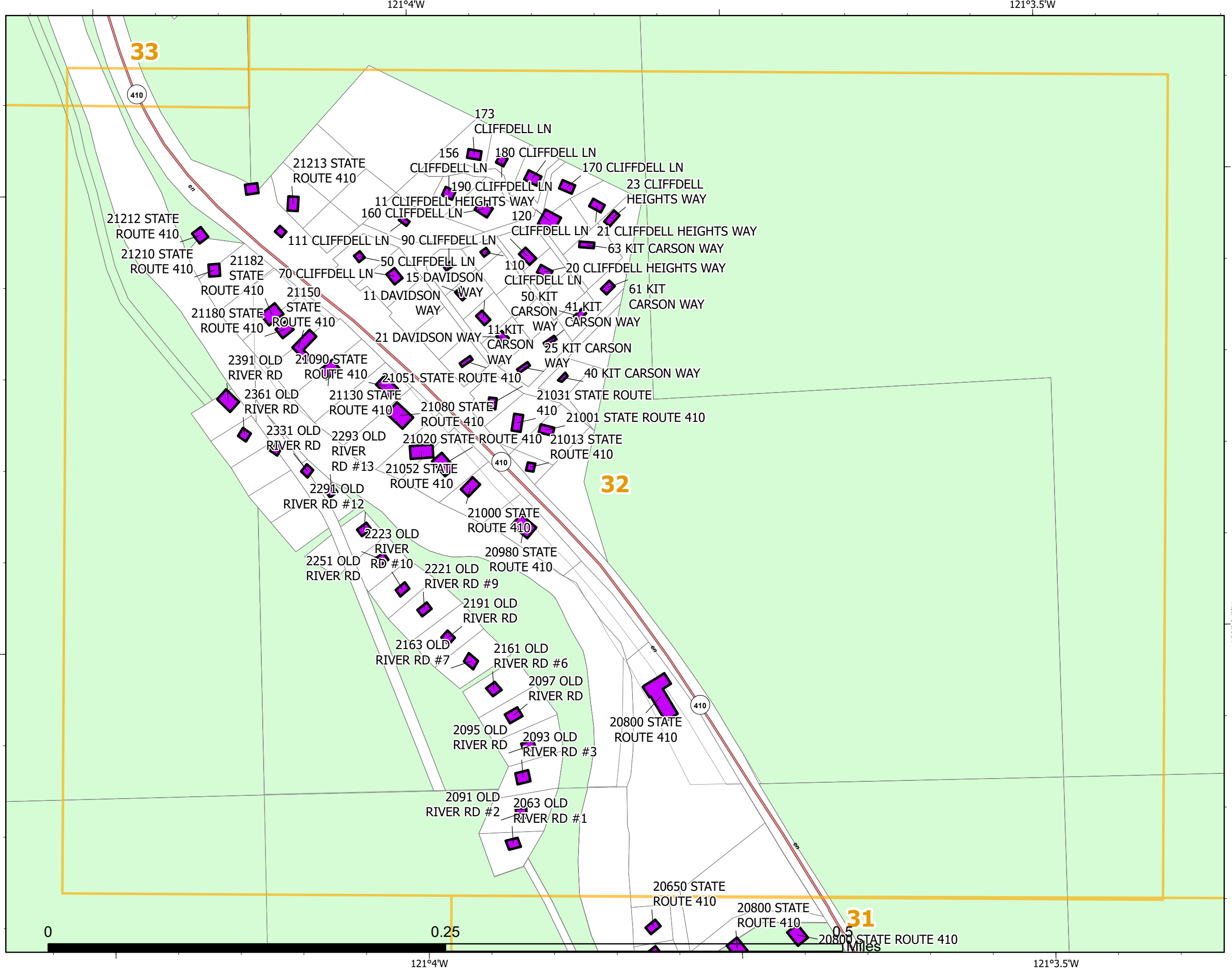


Page: 32

- USDA Forest Service: National Forest
- Private
- Yakima Co Building Outlines
- Mapbook Index



Steven LaVal, GISS Eastern Area
Silver IMT
8/19/2021 2019
Acres from IR and GPS
North American 1983 Datum.
LatLong Grid



Structure Protection Map

Schneider Springs
WA-OWF-000453
8/20/2021 Day

56,422 acres at 08/18/2021
23:30



Page: 31

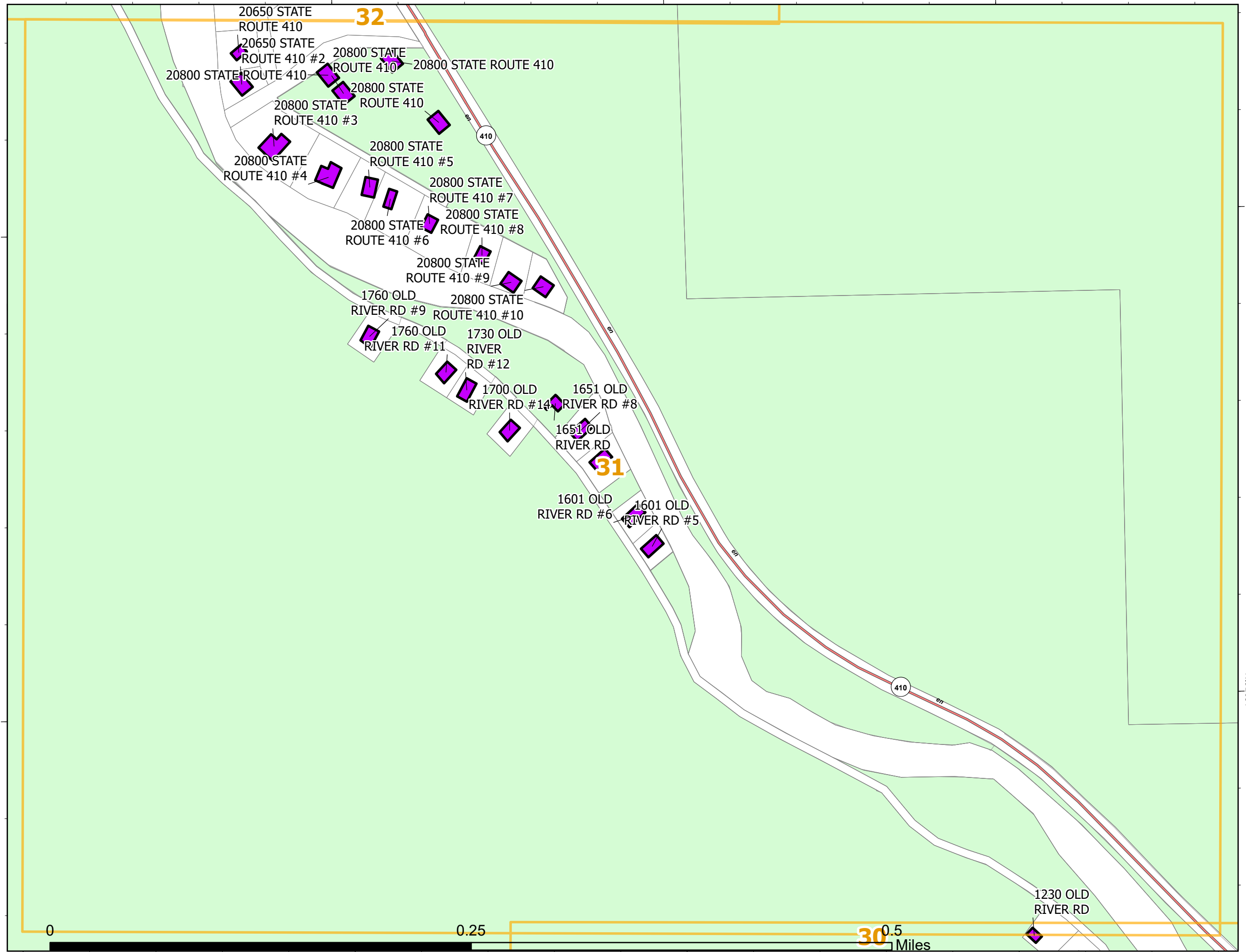
- USDA Forest Service: National Forest
- Private
- Yakima Co Building Outlines
- Mapbook Index



Steven LaVal, GISS Eastern Area
Silver IMT
8/19/2021 2019
Acres from IR and GPS
North American 1983 Datum.
LatLong Grid



121°4'W



121°3.5'W

0.5 Miles

46°56'N

46°56'N

Structure Protection Map

Schneider Springs
WA-OWF-000453
8/20/2021 Day

56,422 acres at 08/18/2021
23:30

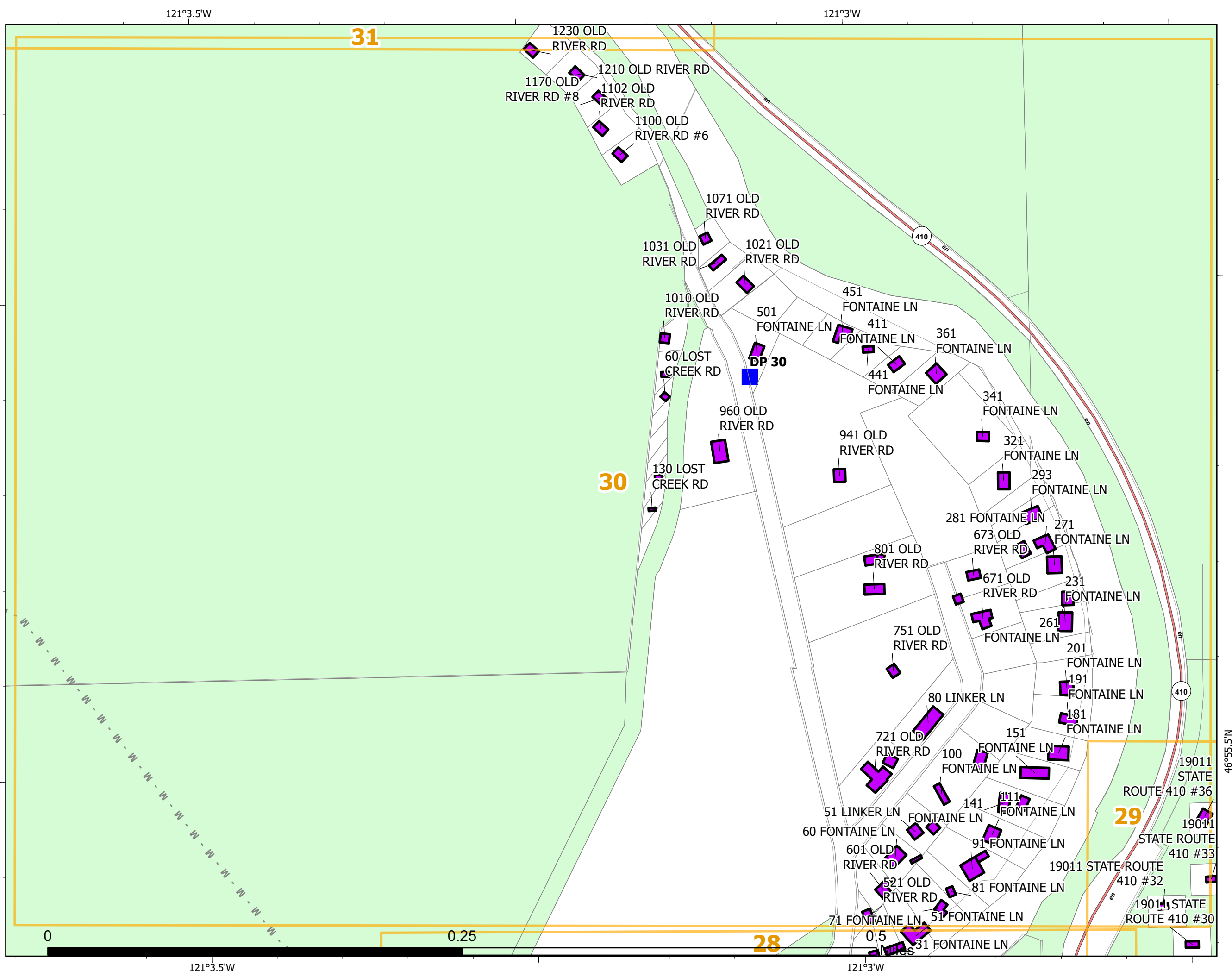


Page: 30

- Drop Point
- Planned Mixed Construction Line
- USDA Forest Service: National Forest
- Private
- Yakima Co Building Outlines
- Mapbook Index



Steven LaVal, GISS Eastern Area
Silver IMT
8/19/2021 2019
Acres from IR and GPS
North American 1983 Datum.
LatLong Grid



**Structure Protection
Map**

Schneider Springs
WA-OWF-000453
8/20/2021 Day

56,422 acres at 08/18/2021
23:30

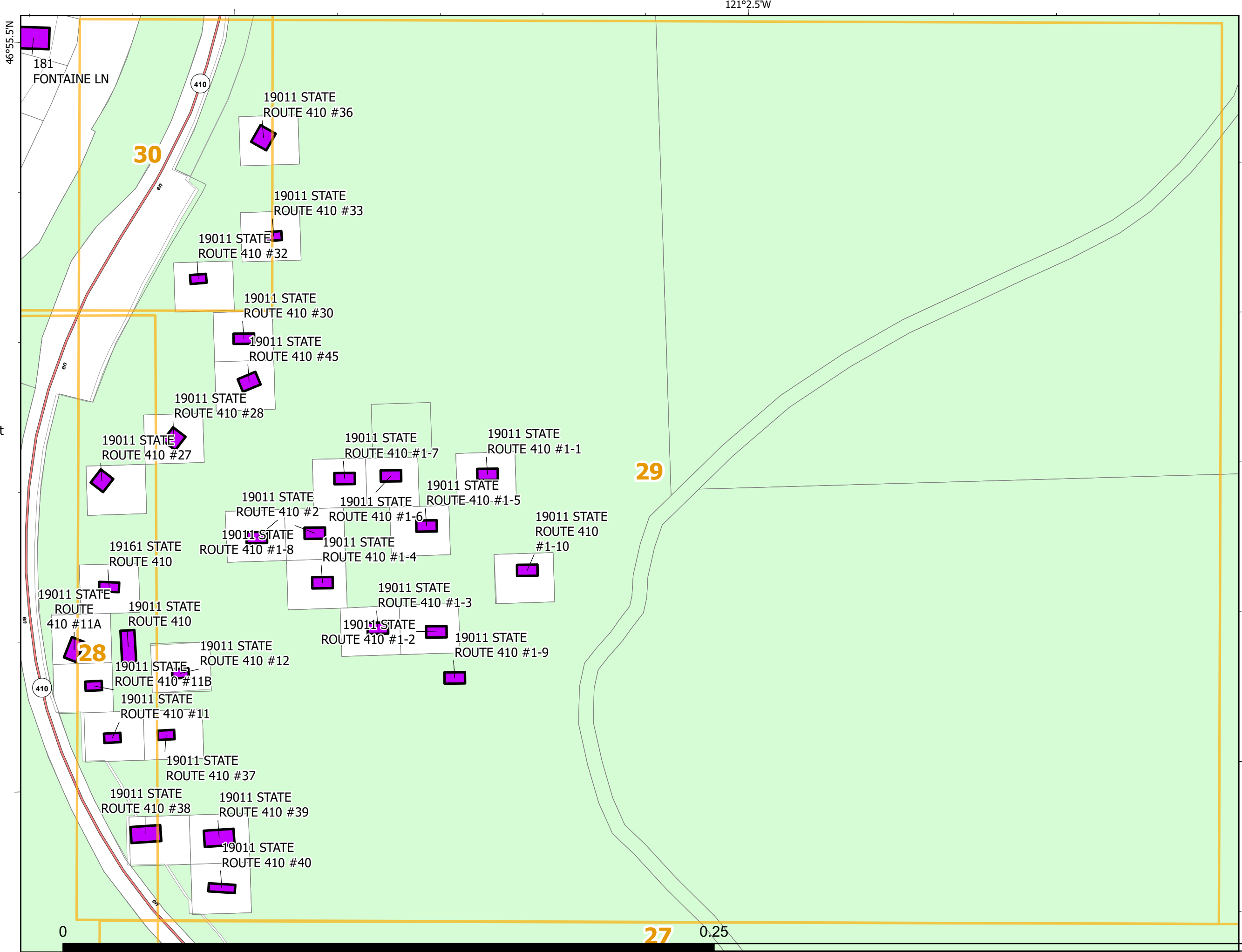


Page: 29

- USDA Forest Service: National Forest
- Private
- Yakima Co Building Outlines
- Mapbook Index



Steven LaVal, GISS Eastern Area
Silver IMT
8/19/2021 2019
Acres from IR and GPS
North American 1983 Datum.
LatLong Grid



121°2.5'W

Structure Protection Map

Schneider Springs
WA-OWF-000453
8/20/2021 Day

56,422 acres at 08/18/2021
23:30

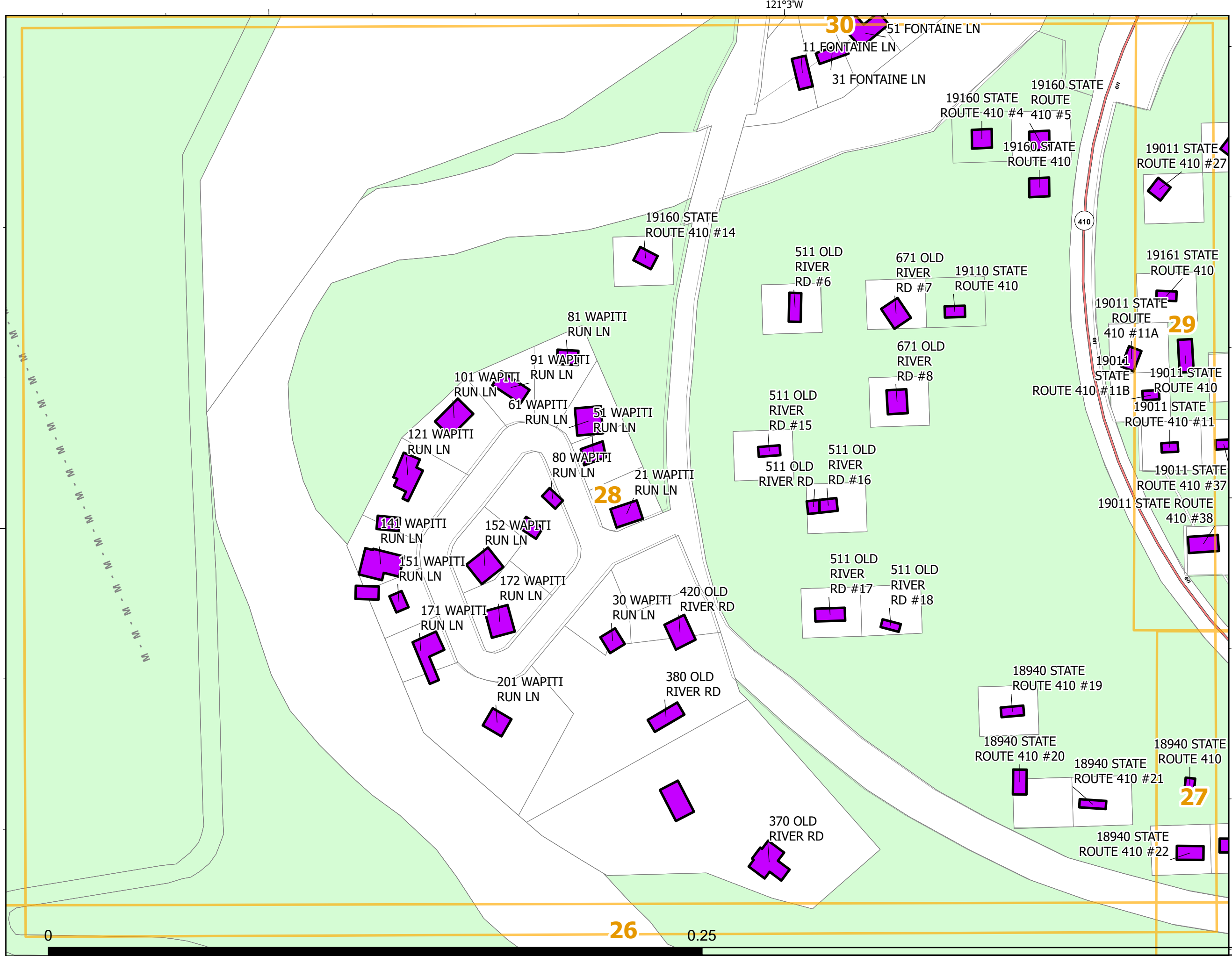


Page: 28

- M - Planned Mixed Construction Line
- USDA Forest Service: National Forest
- Private
- Yakima Co Building Outlines
- Mapbook Index



Steven LaVal, GISS Eastern Area
Silver IMT
8/19/2021 2019
Acres from IR and GPS
North American 1983 Datum.
LatLong Grid



121°3'W

Structure Protection Map

Schneider Springs
WA-OWF-000453
8/20/2021 Day

56,422 acres at 08/18/2021
23:30

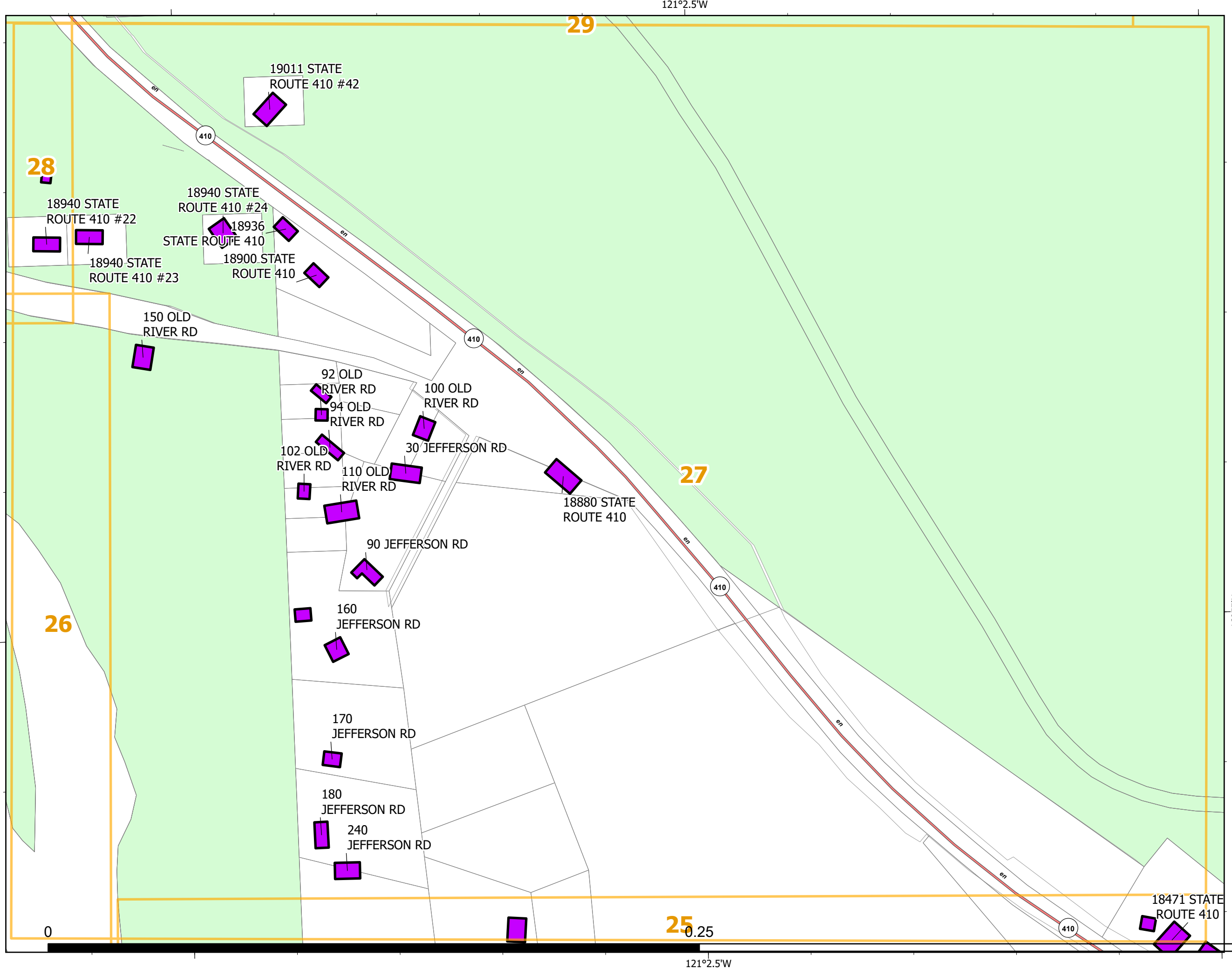


Page: 27

- Aerial Hazard
- USDA Forest Service: National Forest
- Private
- Yakima Co Building Outlines
- Mapbook Index



Steven LaVal, GISS Eastern Area
Silver IMT
8/19/2021 2019
Acres from IR and GPS
North American 1983 Datum.
LatLong Grid



25 0.25

121°2.5'W

Structure Protection Map

Schneider Springs
WA-OWF-000453
8/20/2021 Day

56,422 acres at 08/18/2021
23:30

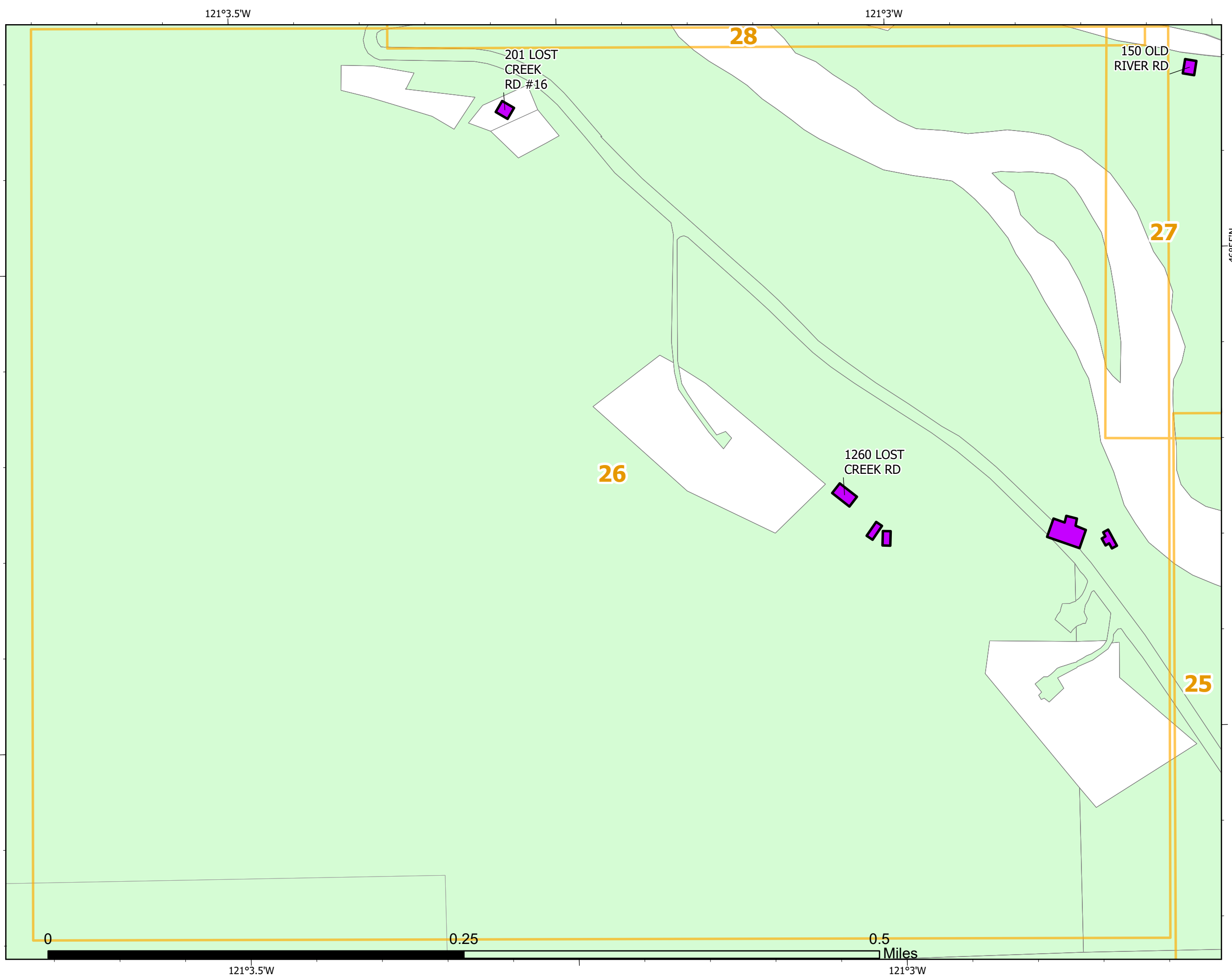


Page: 26

- USDA Forest Service: National Forest
- Private
- Yakima Co Building Outlines
- Mapbook Index



Steven LaVal, GISS Eastern Area
Silver IMT
8/19/2021 2019
Acres from IR and GPS
North American 1983 Datum.
LatLong Grid



Structure Protection Map

Schneider Springs
WA-OWF-000453
8/20/2021 Day

56,422 acres at 08/18/2021
23:30

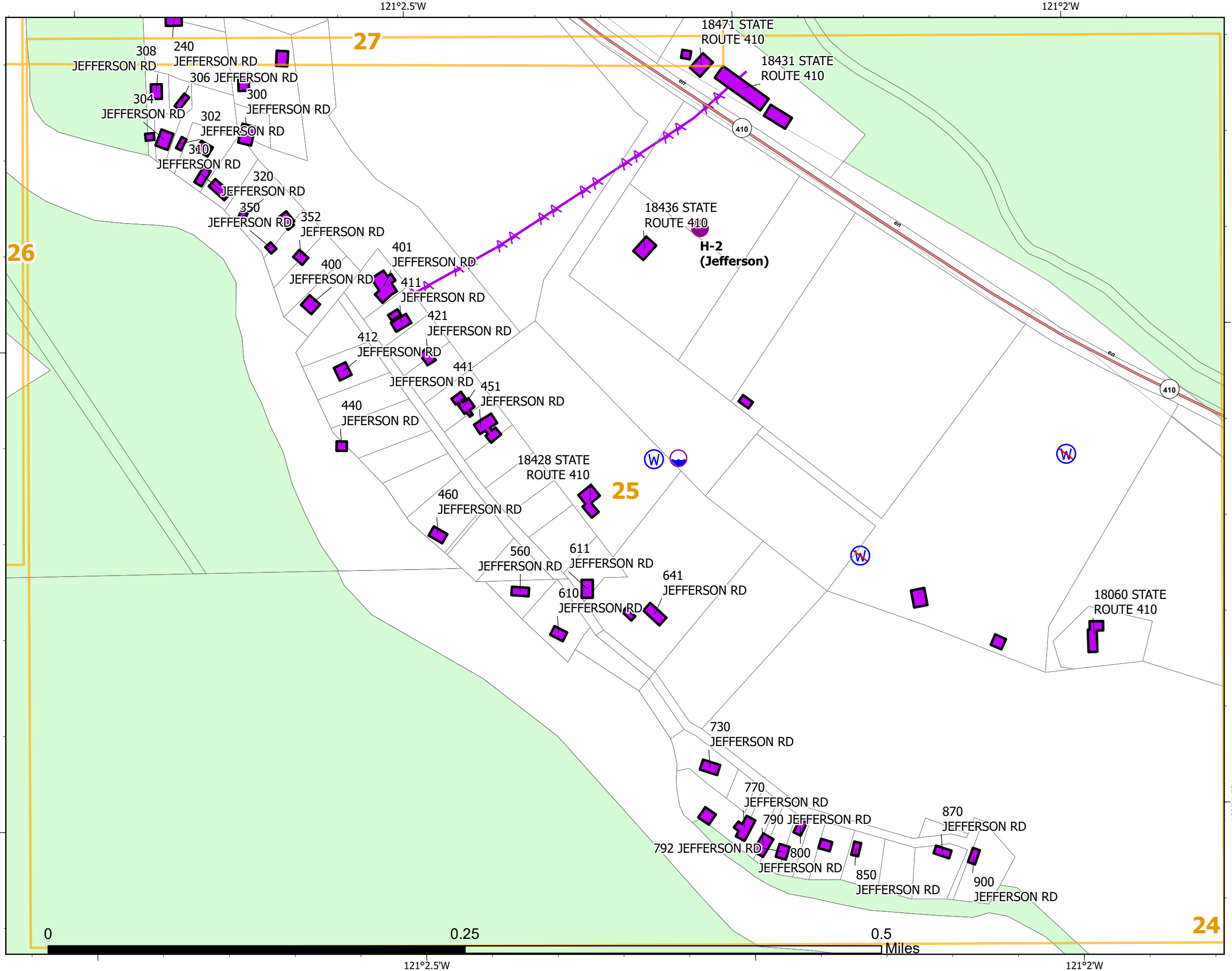


Page: 25

- Dip Site
- Helispot
- Water Source
- Restricted Water Source
- Aerial Hazard
- USDA Forest Service: National Forest
- Private
- Yakima Co Building Outlines
- Mapbook Index



Steven LaVal, GISS Eastern Area
Silver IMT
8/19/2021 2019
Acres from IR and GPS
North American 1983 Datum.
LatLong Grid



Structure Protection Map

Schneider Springs
WA-OWF-000453
8/20/2021 Day

56,422 acres at 08/18/2021
23:30



Page: 24

46°54.5'N

25

121°1.5'W

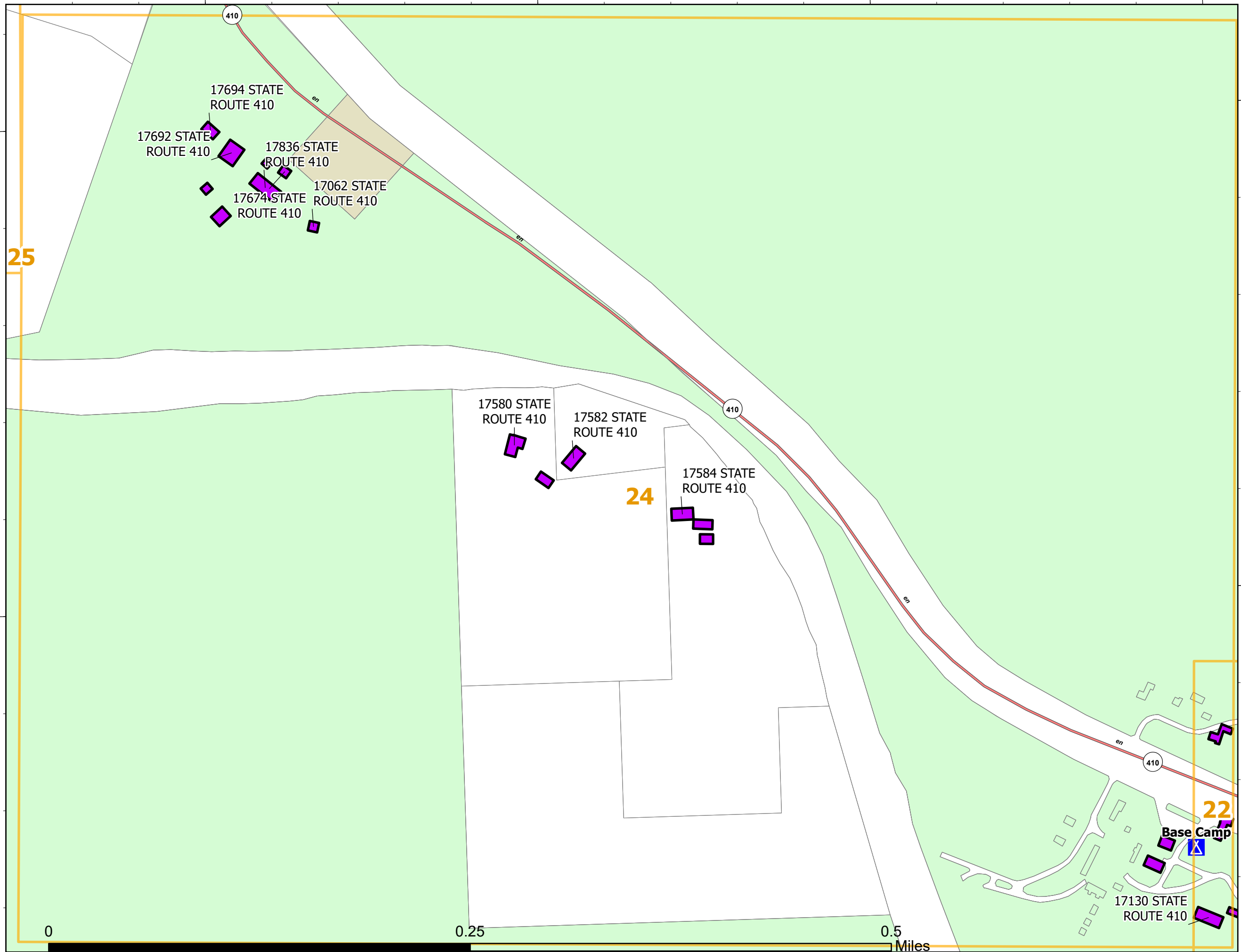
121°1'W

46°54.5'N

- Camp
- USDA Forest Service: National Forest
- WA State Dept of Transportation
- Private
- Yakima Co Building Outlines
- Mapbook Index



Steven LaVal, GISS Eastern Area
Silver IMT
8/19/2021 2019
Acres from IR and GPS
North American 1983 Datum.
Lat/Long Grid



0.25

0.5

Miles

121°1.5'W

121°1'W

Structure Protection Map

Schneider Springs
WA-OWF-000453
8/20/2021 Day

56,422 acres at 08/18/2021
23:30

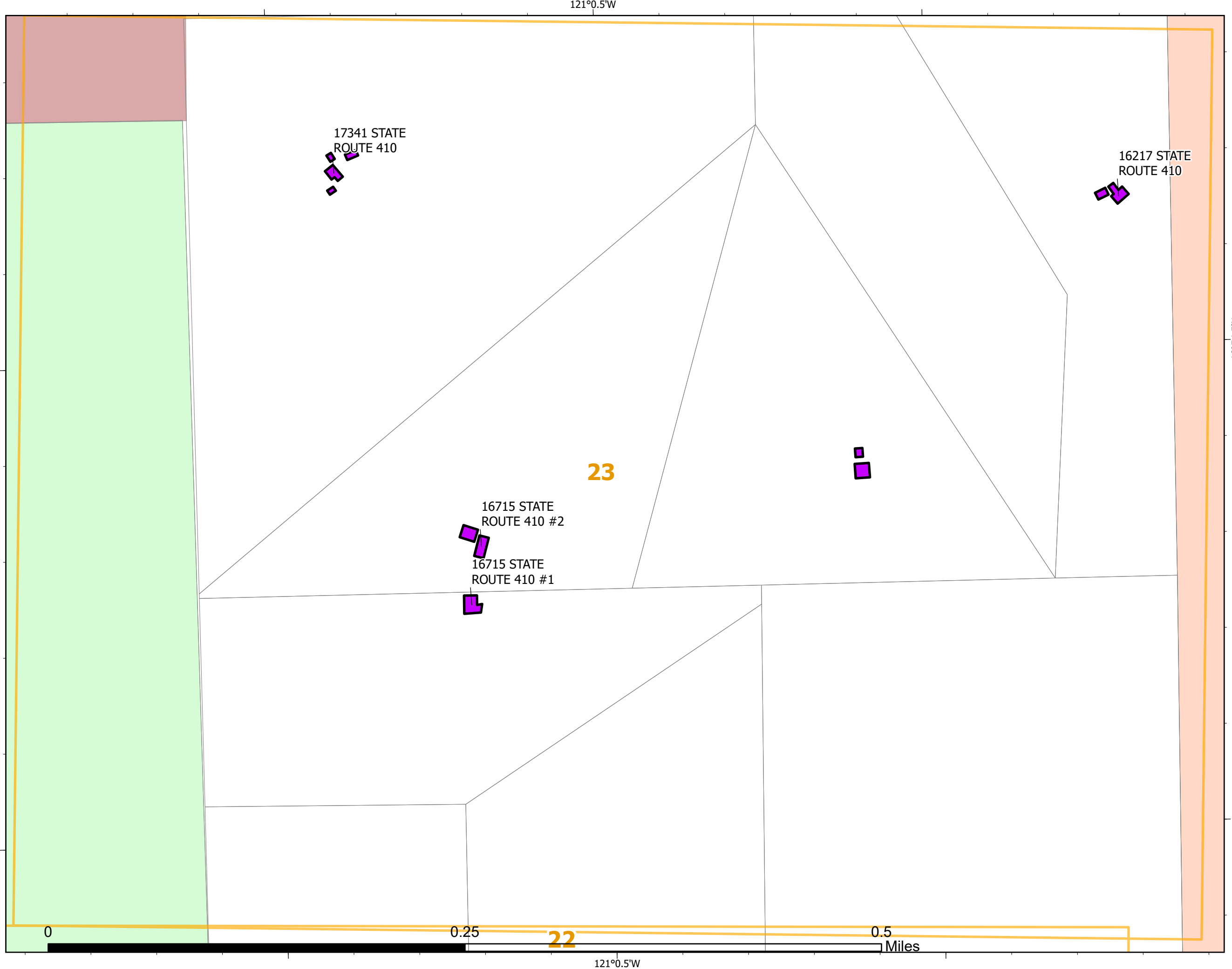


Page: 23

- USDA Forest Service: National Forest
- WA State Dept of Fish and Wildlife
- WA State Dept of Natural Resources
- Yakima Co Building Outlines
- Mapbook Index



Steven LaVal, GISS Eastern Area
Silver IMT
8/19/2021 2019
Acres from IR and GPS
North American 1983 Datum.
LatLong Grid



121°0.5'W

46°54.5'N

46°54.5'N

23

22

0.5 Miles

121°0.5'W

Structure Protection Map

Schneider Springs
WA-OWF-000453
8/20/2021 Day

56,422 acres at 08/18/2021
23:30

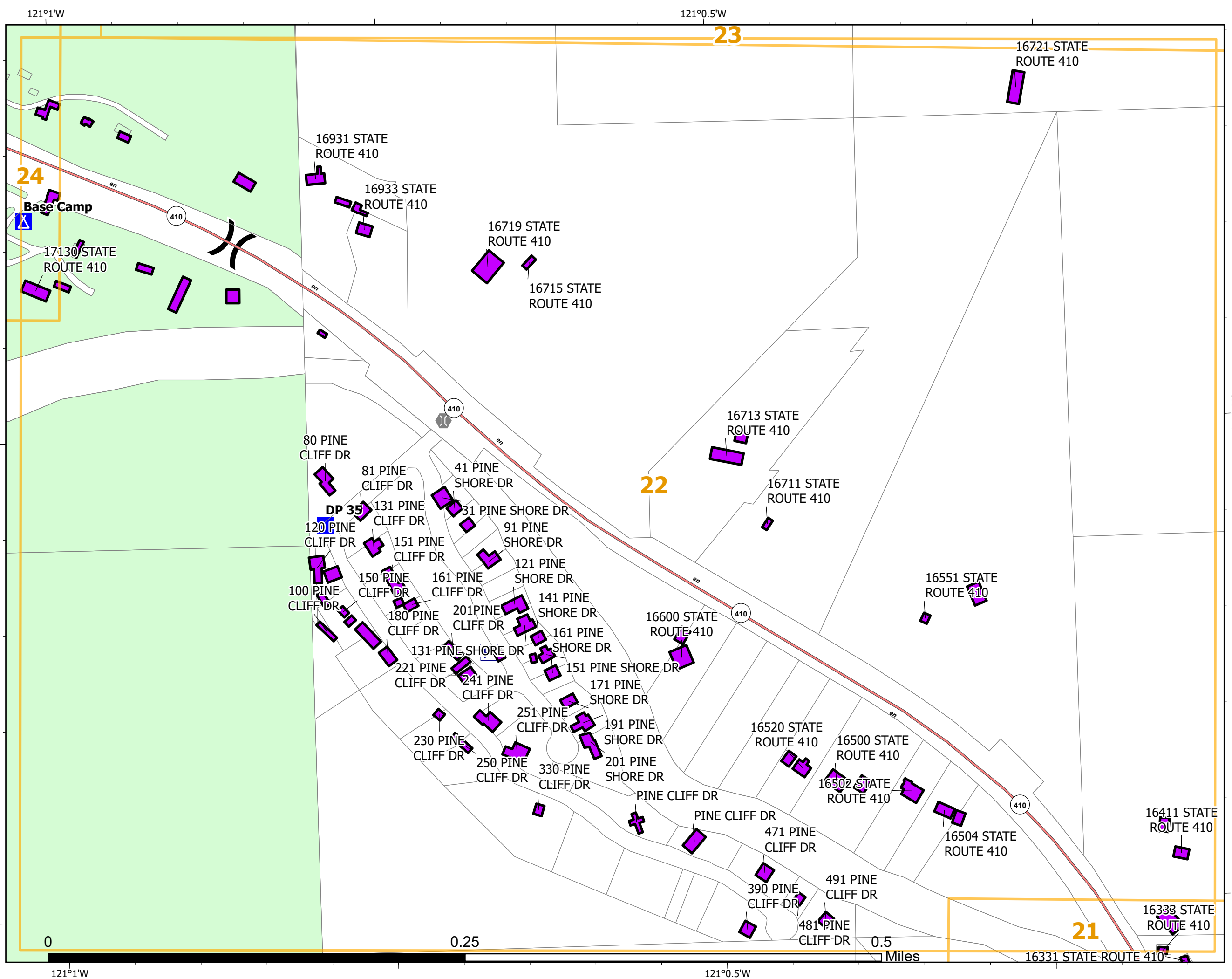


Page: 22

- Division Break
- Drop Point
- Camp
- Bridge
- USDA Forest Service: National Forest
- Private
- Yakima Co Building Outlines
- Mapbook Index



Steven LaVal, GISS Eastern Area
Silver IMT
8/19/2021 2019
Acres from IR and GPS
North American 1983 Datum.
LatLong Grid



Structure Protection Map

Schneider Springs
WA-OWF-000453
8/20/2021 Day

56,422 acres at 08/18/2021
23:30

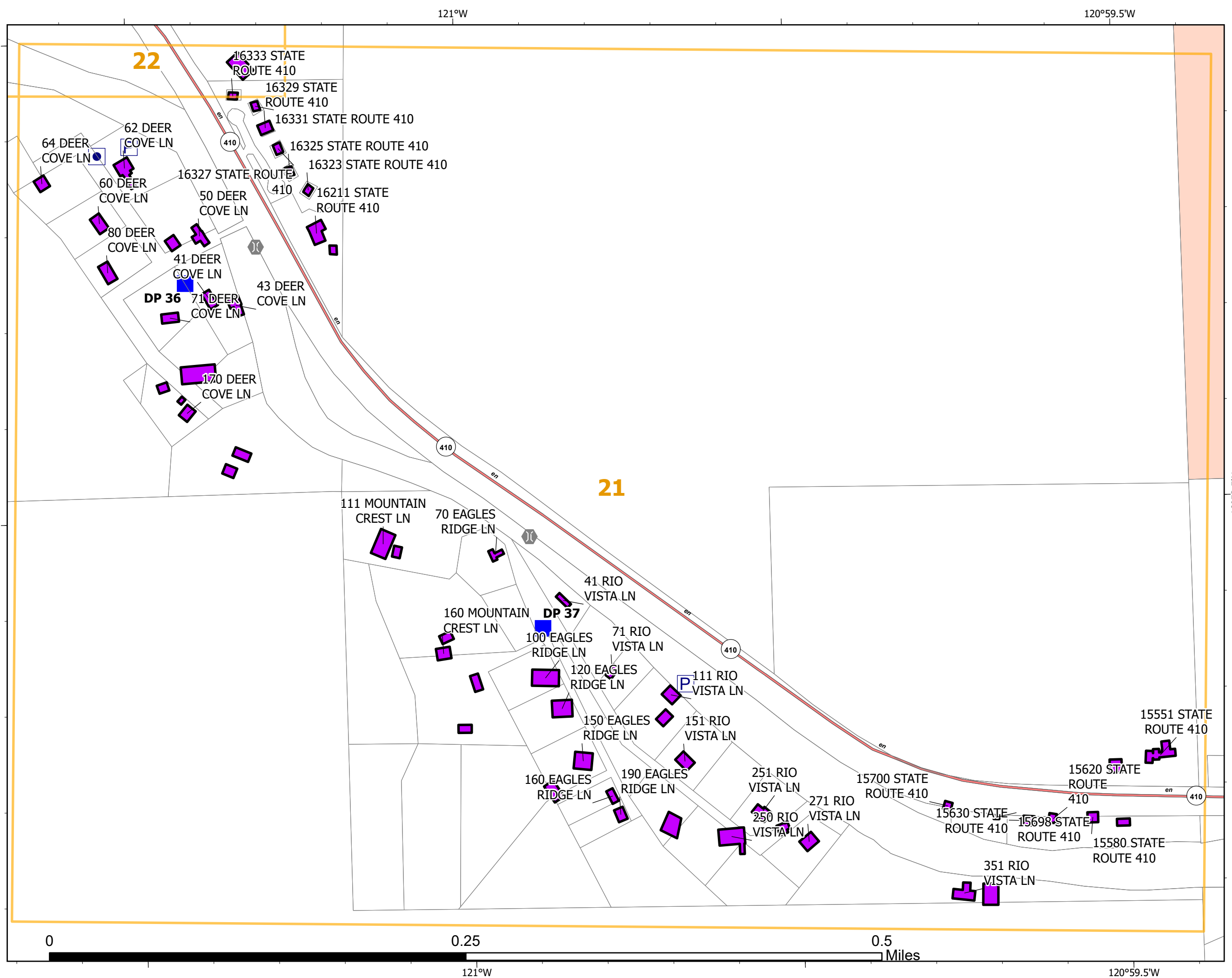


Page: 21

- Drop Point
- Bridge
- WA State Dept of Natural Resources
- Private
- Yakima Co Building Outlines
- Mapbook Index



Steven LaVal, GISS Eastern Area
Silver IMT
8/19/2021 2020
Acres from IR and GPS
North American 1983 Datum.
LatLong Grid



Structure Protection Map

Schneider Springs
WA-OWF-000453
8/20/2021 Day

56,422 acres at 08/18/2021
23:30

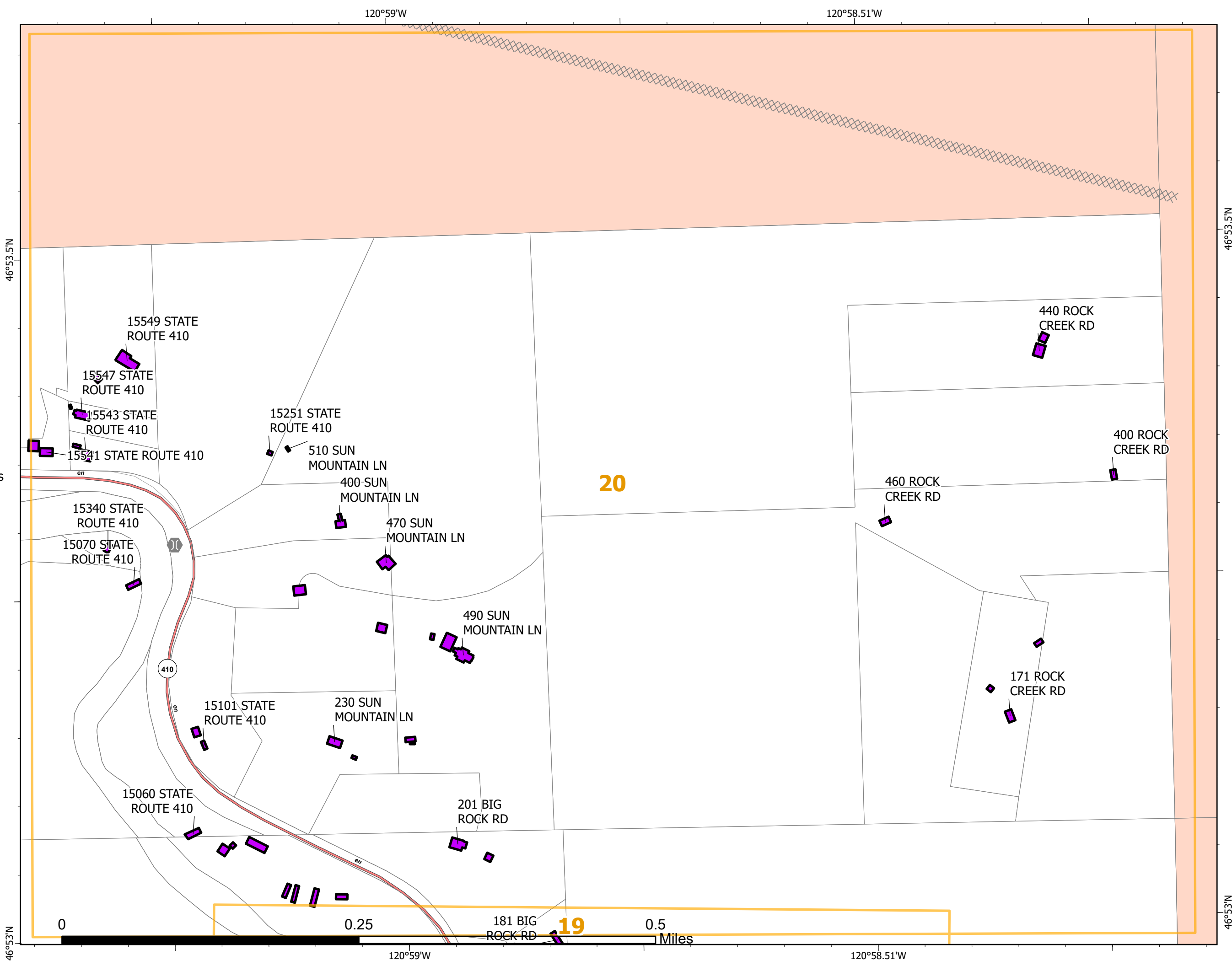


Page: 20

- Bridge
- Planned Dozer Line
- WA State Dept of Natural Resources
- Private
- Yakima Co Building Outlines
- Mapbook Index



Steven LaVal, GISS Eastern Area
Silver IMT
8/19/2021 2020
Acres from IR and GPS
North American 1983 Datum.
LatLong Grid



20

19

0.5

Miles

Structure Protection Map

Schneider Springs
WA-OWF-000453
8/20/2021 Day

56,422 acres at 08/18/2021
23:30

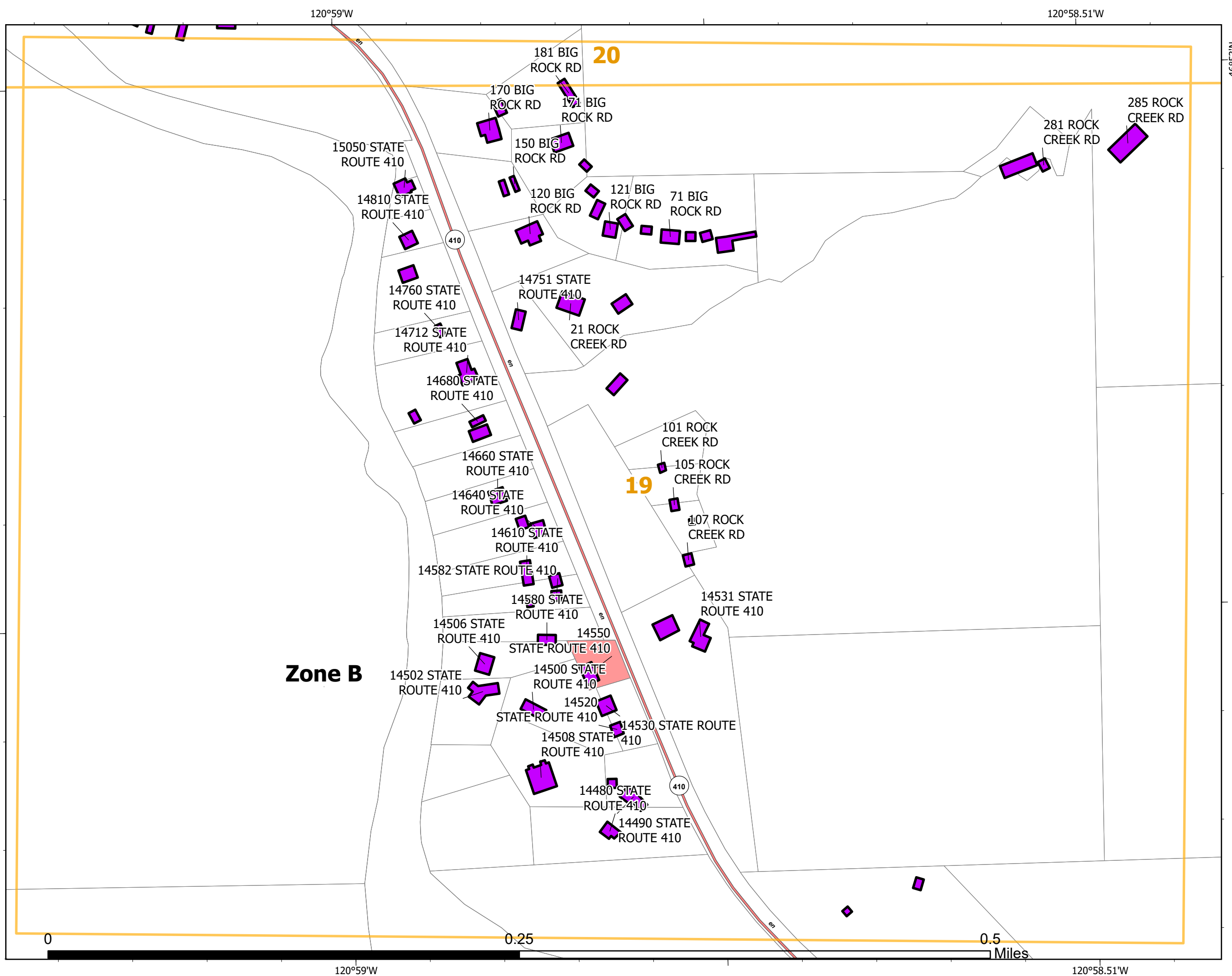


Page: 19

- Fire Districts
- Private
- Yakima Co Building Outlines
- Mapbook Index



Steven LaVal, GISS Eastern Area
Silver IMT
8/19/2021 2020
Acres from IR and GPS
North American 1983 Datum.
LatLong Grid



Structure Protection Map

Schneider Springs
WA-OWF-000453
8/20/2021 Day

56,422 acres at 08/18/2021
23:30

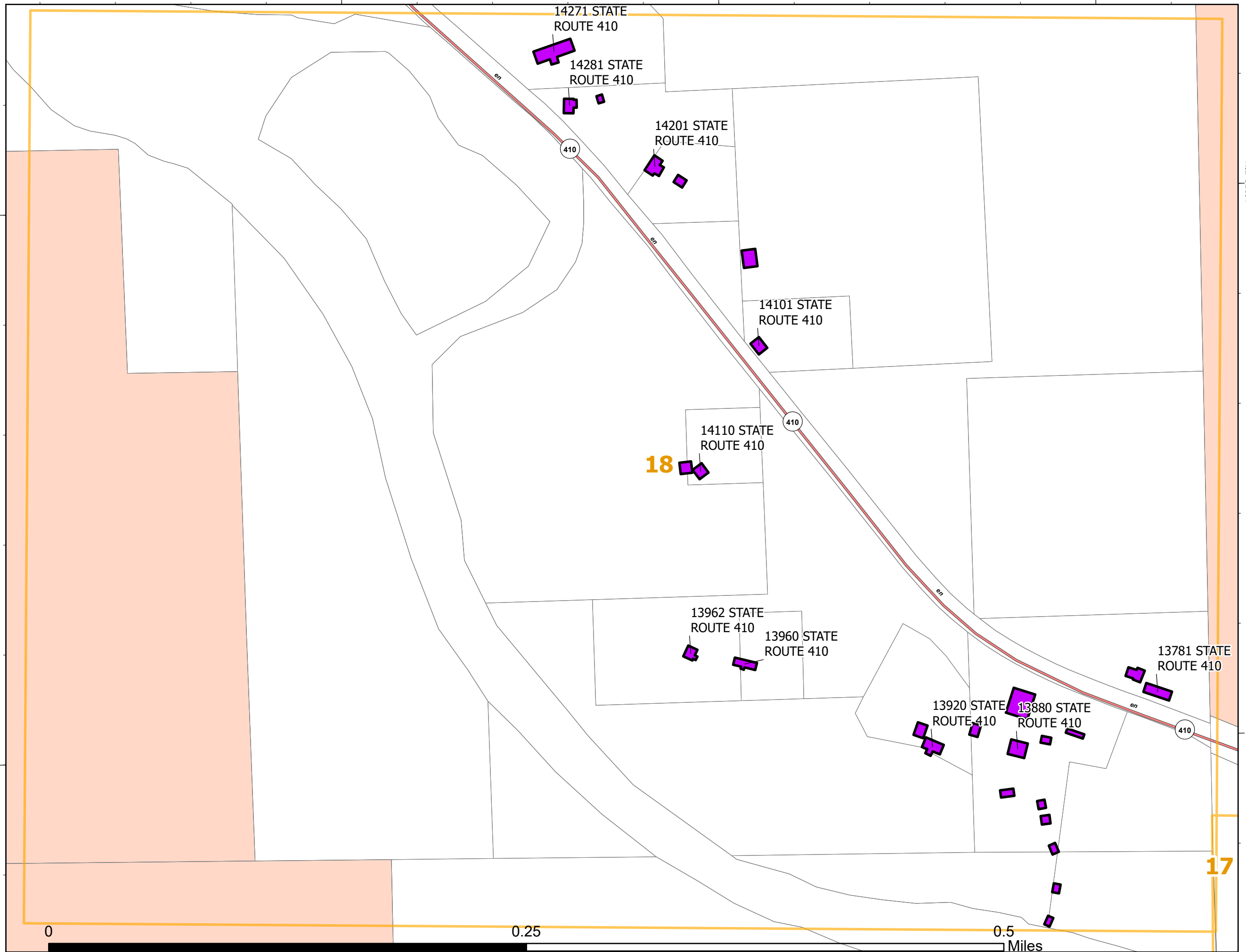


Page: 18

- WA State Dept of Natural Resources
- Private
- Yakima Co Building Outlines
- Mapbook Index



Steven LaVal, GISS Eastern Area
Silver IMT
8/19/2021 2020
Acres from IR and GPS
North American 1983 Datum.
LatLong Grid



120°58.51'W

Structure Protection Map

Schneider Springs
WA-OWF-000453
8/20/2021 Day

56,422 acres at 08/18/2021
23:30

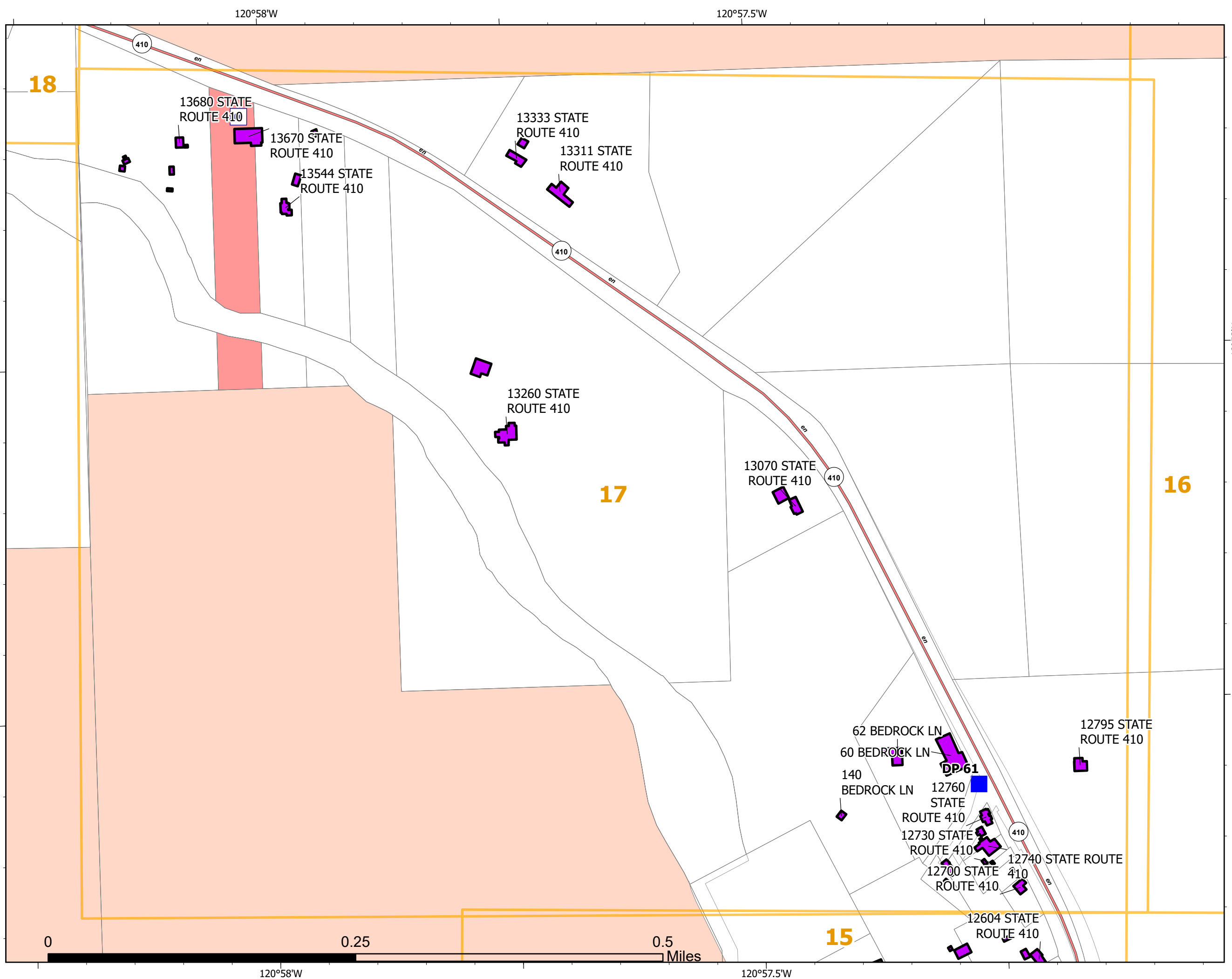


Page: 17

- Drop Point
- WA State Dept of Natural Resources
- Fire Districts
- Private
- Yakima Co Building Outlines
- Mapbook Index



Steven LaVal, GISS Eastern Area
Silver IMT
8/19/2021 2020
Acres from IR and GPS
North American 1983 Datum.
LatLong Grid



Structure Protection Map

Schneider Springs
WA-OWF-000453
8/20/2021 Day

56,422 acres at 08/18/2021
23:30

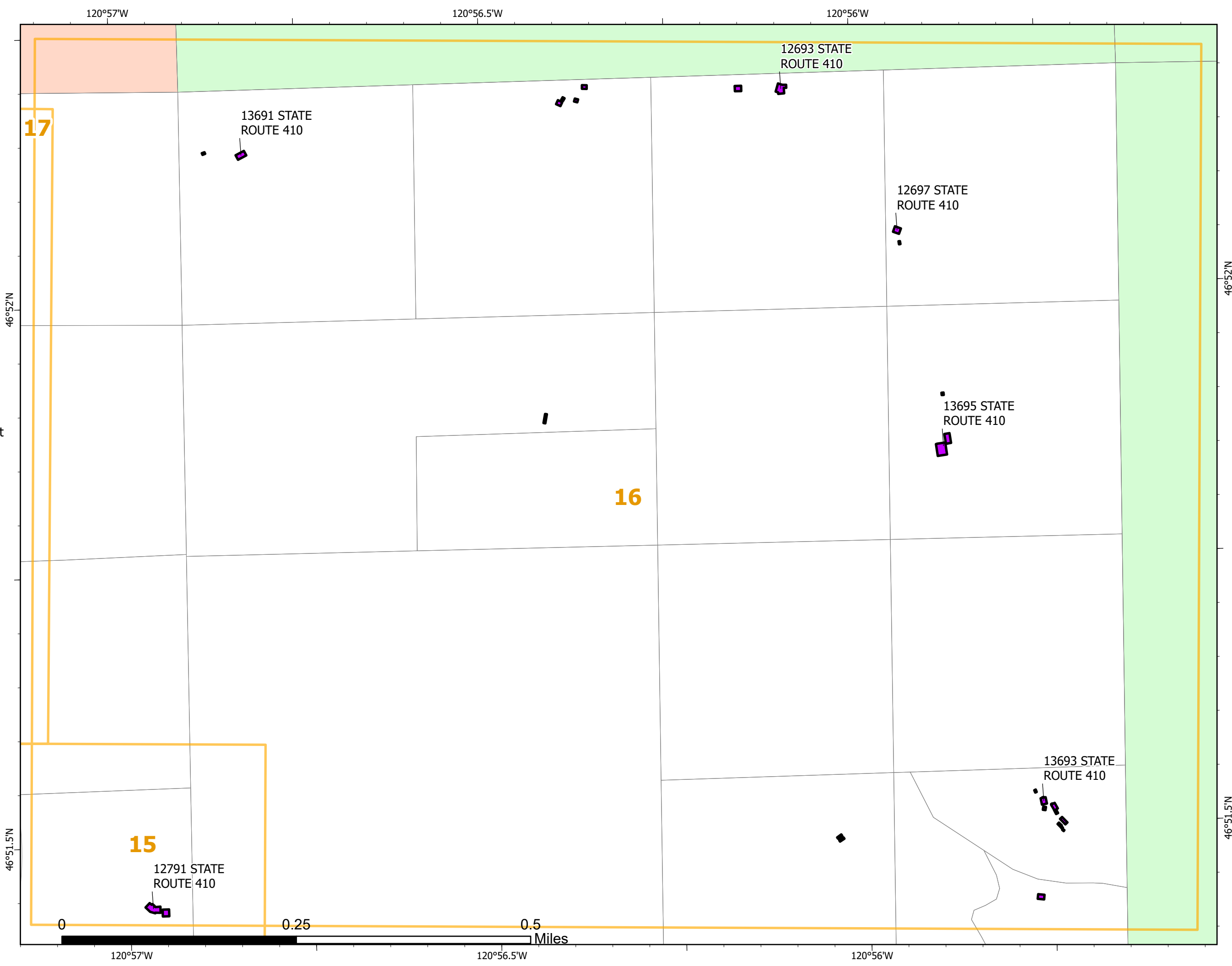


Page: 16

- USDA Forest Service: National Forest
- WA State Dept of Natural Resources
- Private
- Yakima Co Building Outlines
- Mapbook Index



Steven LaVal, GISS Eastern Area
Silver IMT
8/19/2021 2020
Acres from IR and GPS
North American 1983 Datum.
LatLong Grid



Structure Protection Map

Schneider Springs
WA-OWF-000453
8/20/2021 Day

56,422 acres at 08/18/2021
23:30

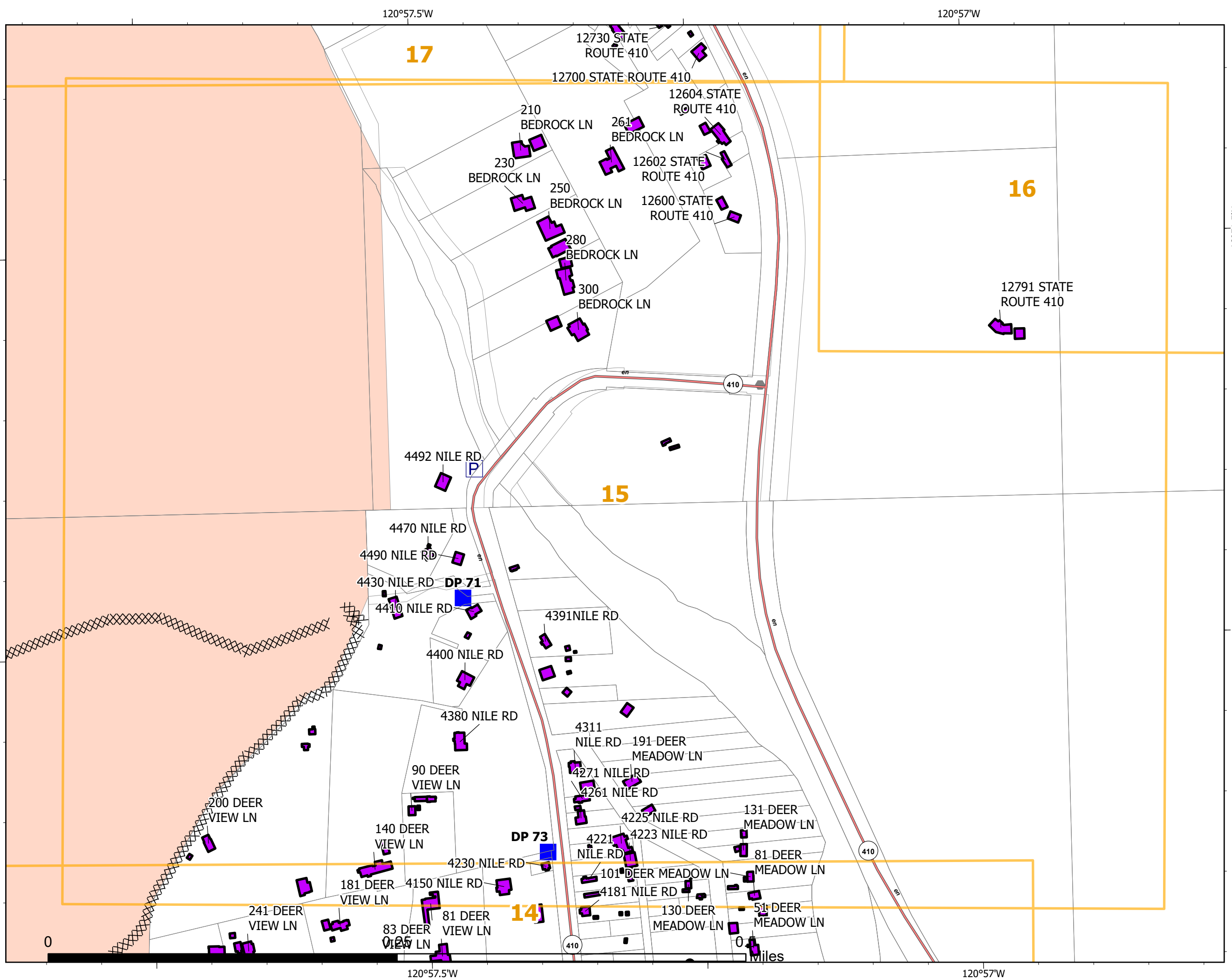


Page: 15

- Drop Point
- Other
- Completed Dozer Line
- WA State Dept of Natural Resources
- Private
- Yakima Co Building Outlines
- Mapbook Index



Steven LaVal, GISS Eastern Area
Silver IMT
8/19/2021 2020
Acres from IR and GPS
North American 1983 Datum.
LatLong Grid



Structure Protection Map

Schneider Springs
WA-OWF-000453
8/20/2021 Day

56,422 acres at 08/18/2021
23:30

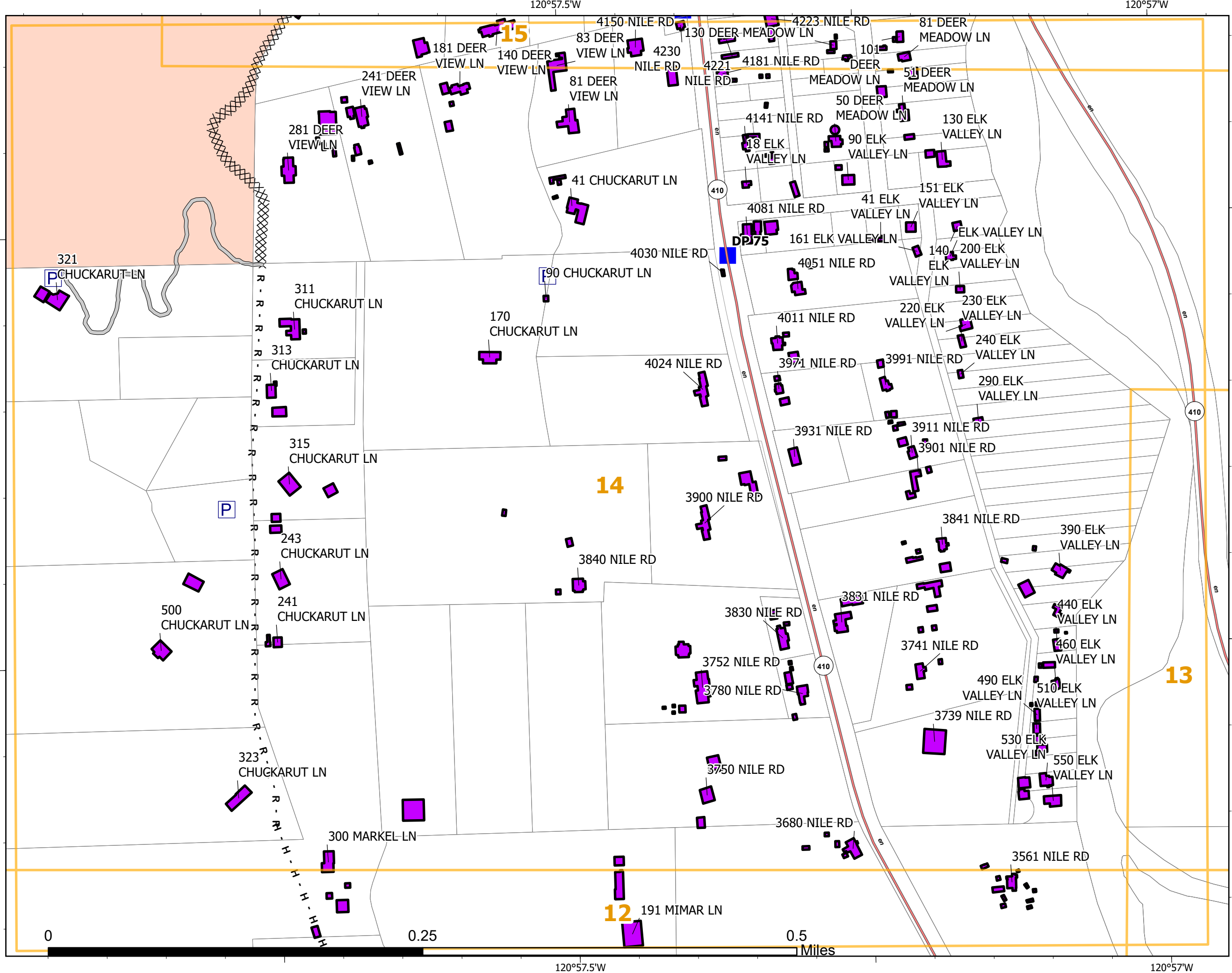


Page: 14

- Drop Point
- Completed Dozer Line
- Completed Hand Line
- Completed Road as Line
- Access or Improved Road
- WA State Dept of Natural Resources
- Private
- Yakima Co Building Outlines
- Mapbook Index



Steven LaVal, GISS Eastern Area
Silver IMT
8/19/2021 2020
Acres from IR and GPS
North American 1983 Datum.
LatLong Grid



Structure Protection Map

Schneider Springs
WA-OWF-000453
8/20/2021 Day

56,422 acres at 08/18/2021
23:30

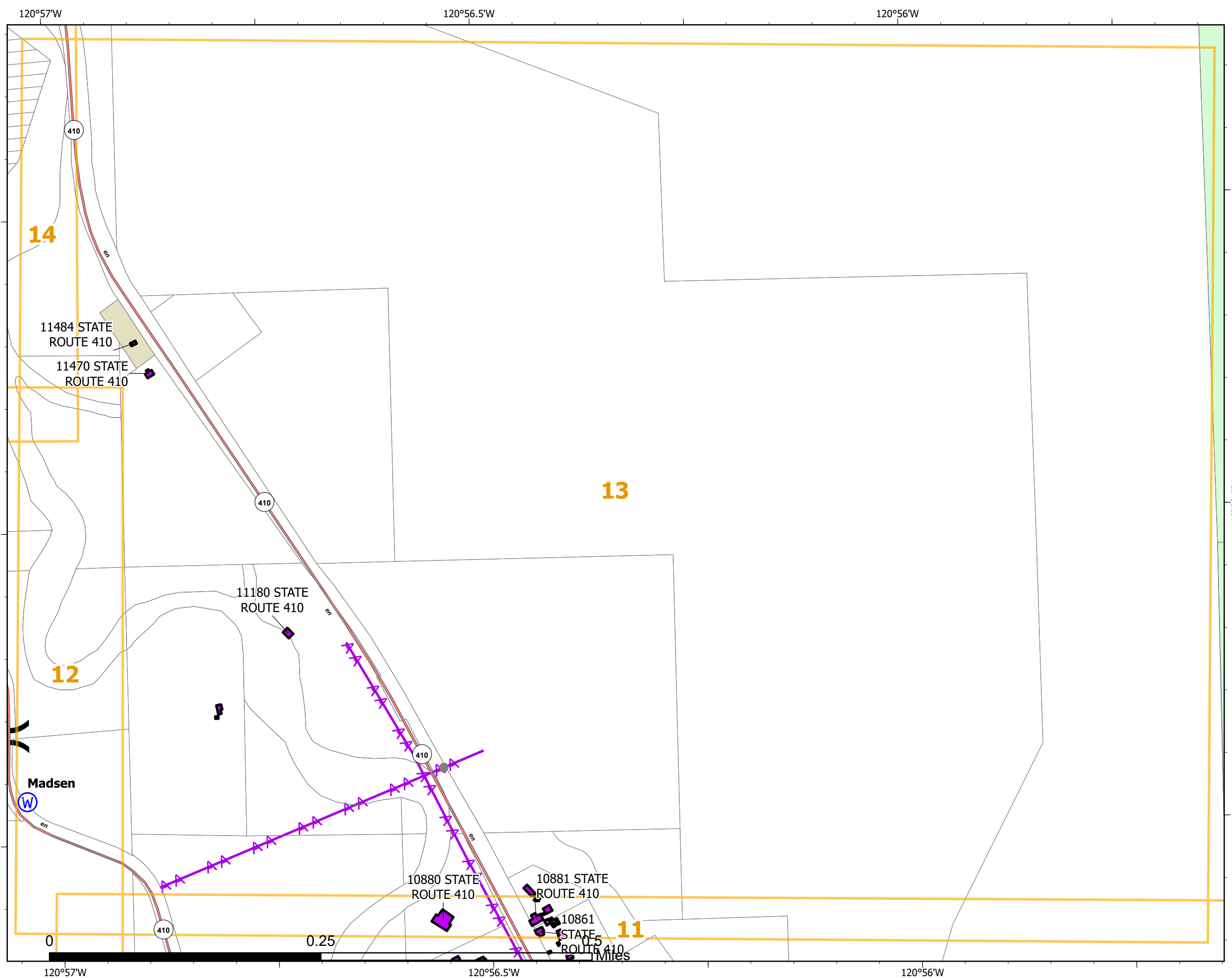


Page: 13

- () Division Break
- Other
- Ⓜ Water Source
- ▲ Aerial Hazard
- USDA Forest Service: National Forest
- WA State Dept of Transportation
- Private
- Yakima Co Building Outlines
- Mapbook Index



Steven LaVal, GISS Eastern Area
Silver IMT
8/19/2021 2020
Acres from IR and GPS
North American 1983 Datum.
LatLong Grid



Structure Protection Map

Schneider Springs
WA-OWF-000453
8/20/2021 Day

56,422 acres at 08/18/2021
23:30

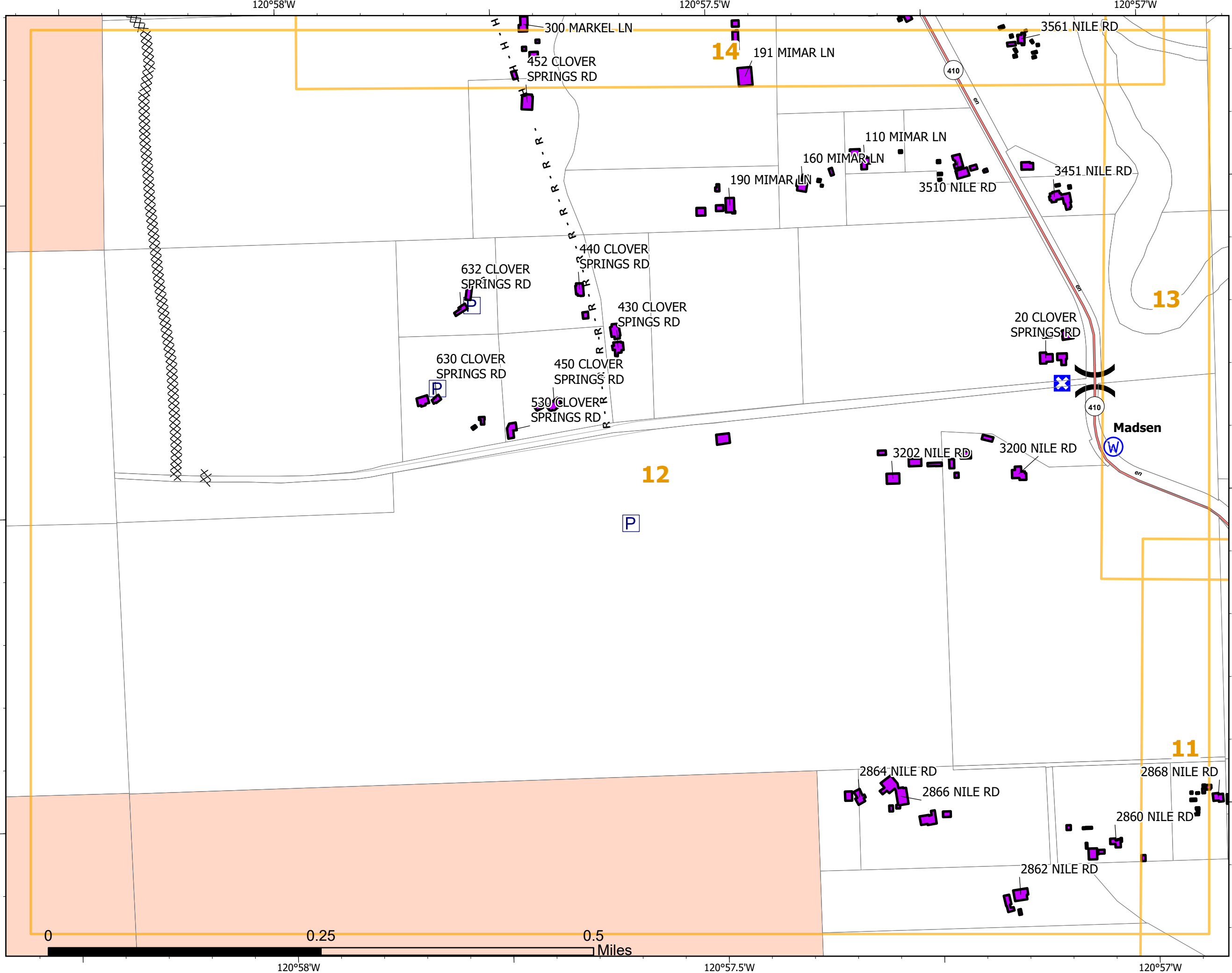


Page: 12

- () Division Break
- ⊠ Closure
- Ⓜ Water Source
- ⌘⌘ Completed Dozer Line
- H · Completed Hand Line
- R · Completed Road as Line
- WA State Dept of Natural Resources
- Private
- Yakima Co Building Outlines
- Mapbook Index



Steven LaVal, GISS Eastern Area
Silver IMT
8/19/2021 2020
Acres from IR and GPS
North American 1983 Datum.
LatLong Grid



Structure Protection Map

Schneider Springs
WA-OWF-000453
8/20/2021 Day

56,422 acres at 08/18/2021
23:30

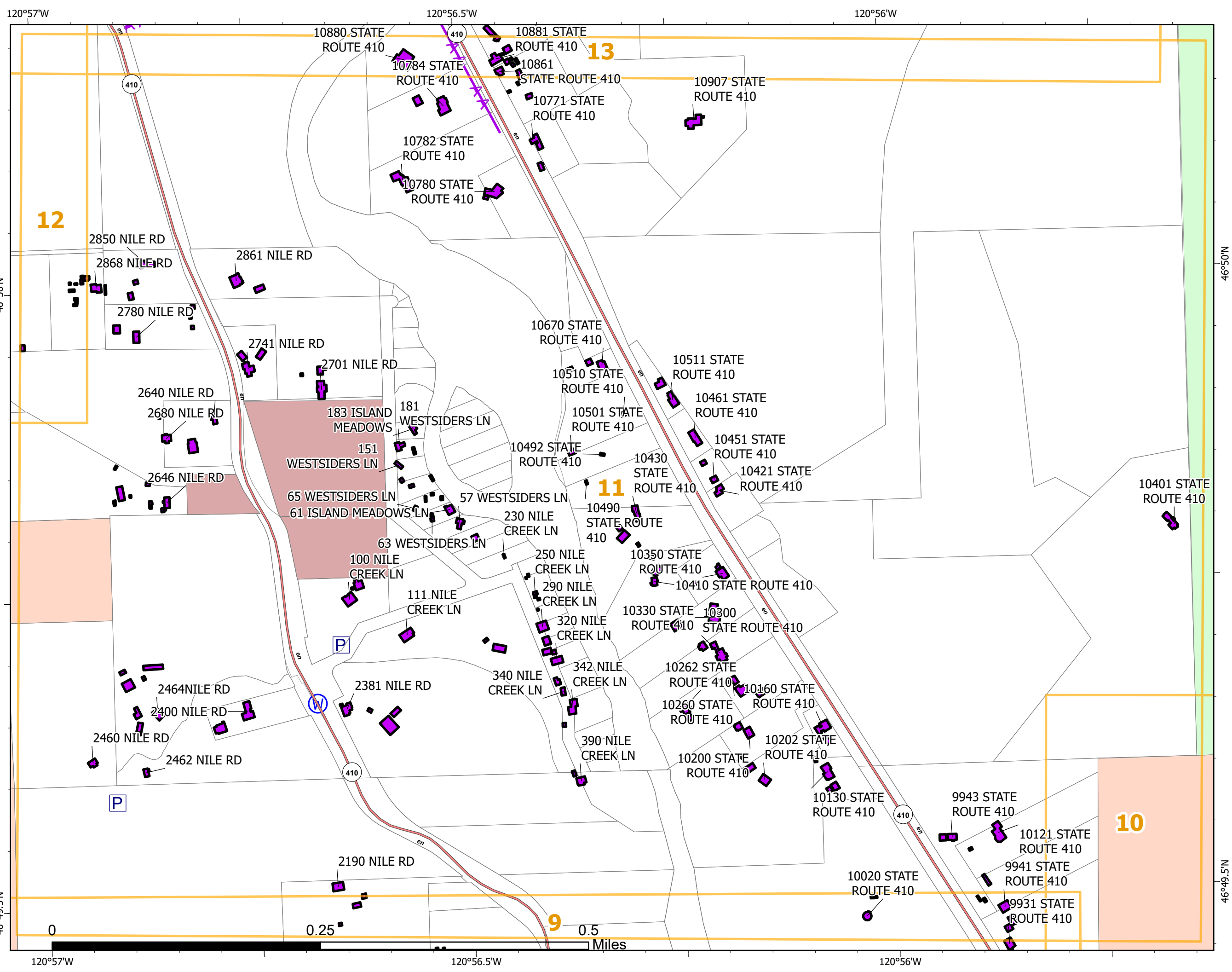


Page: 11

- Water Source
- Aerial Hazard
- USDA Forest Service: National Forest
- WA State Dept of Fish and Wildlife
- WA State Dept of Natural Resources
- Private
- Yakima Co Building Outlines
- Mapbook Index



Steven LaVal, GISS Eastern Area
Silver IMT
8/19/2021 2020
Acres from IR and GPS
North American 1983 Datum.
LatLong Grid



Structure Protection Map

Schneider Springs
WA-OWF-000453
8/20/2021 Day

56,422 acres at 08/18/2021
23:30

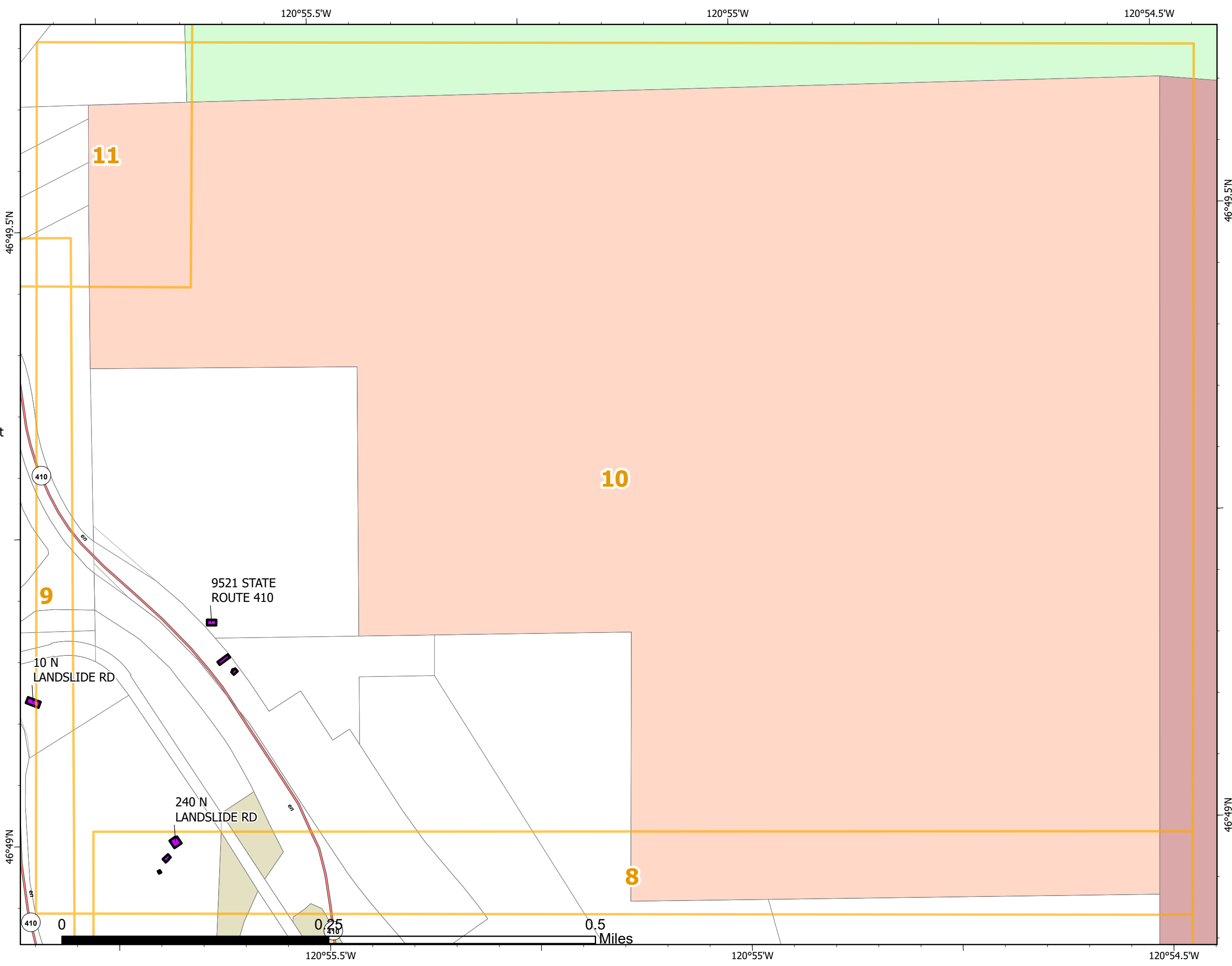


Page: 10

- USDA Forest Service: National Forest
- WA State Dept of Fish and Wildlife
- WA State Dept of Natural Resources
- WA State Dept of Transportation
- Private
- Yakima Co Building Outlines
- Mapbook Index



Steven LaVal, GISS Eastern Area
Silver IMT
8/19/2021 2021
Acres from IR and GPS
North American 1983 Datum.
LatLong Grid



Structure Protection Map

Schneider Springs
WA-OWF-000453
8/20/2021 Day

56,422 acres at 08/18/2021
23:30

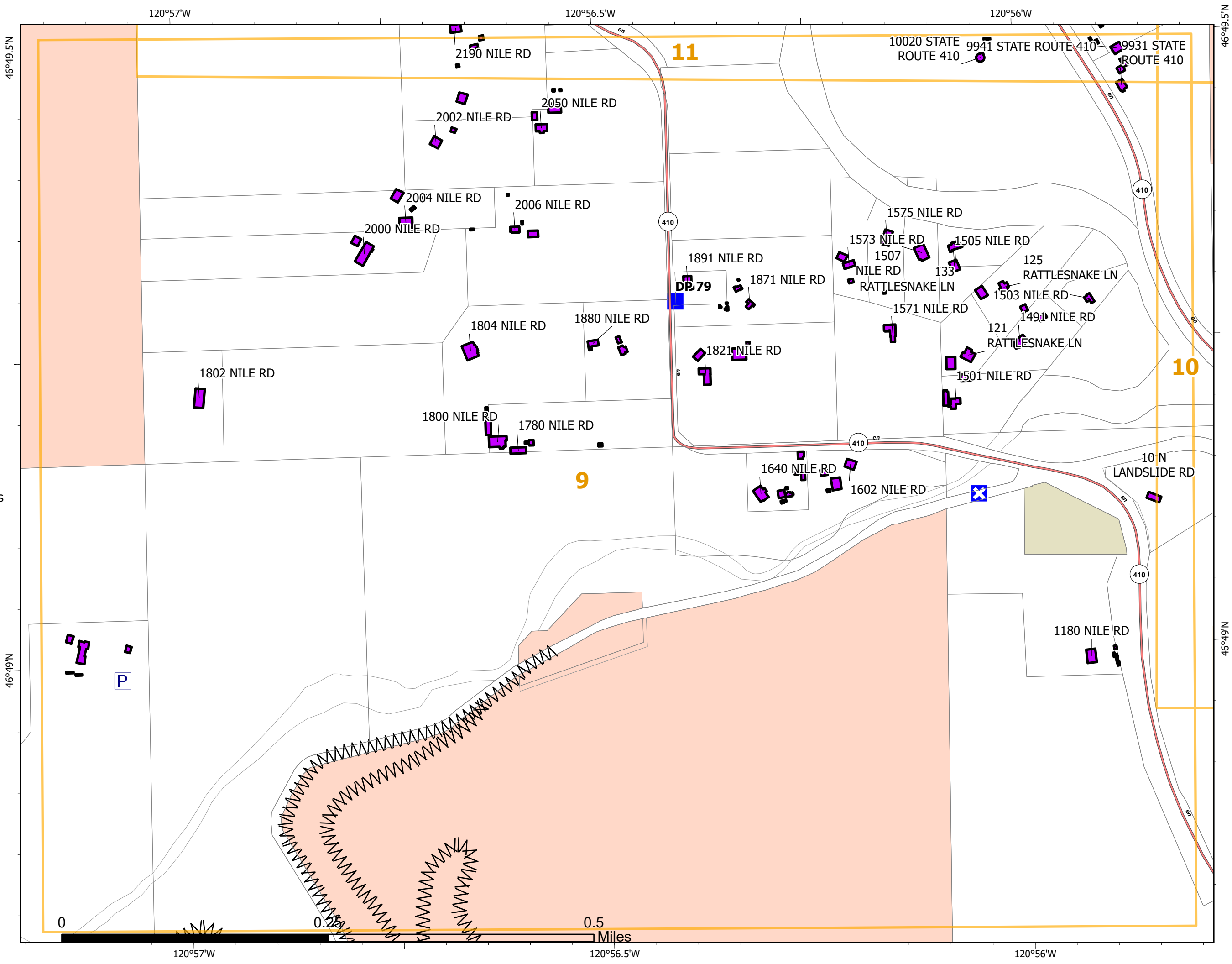


Page: 9

- Drop Point
- Closure
- Completed Fuel Break
- WA State Dept of Natural Resources
- WA State Dept of Transportation
- Private
- Yakima Co Building Outlines
- Mapbook Index



Steven LaVal, GISS Eastern Area
Silver IMT
8/19/2021 2021
Acres from IR and GPS
North American 1983 Datum.
LatLong Grid



Structure Protection Map

Schneider Springs
WA-OWF-000453
8/20/2021 Day

56,422 acres at 08/18/2021
23:30

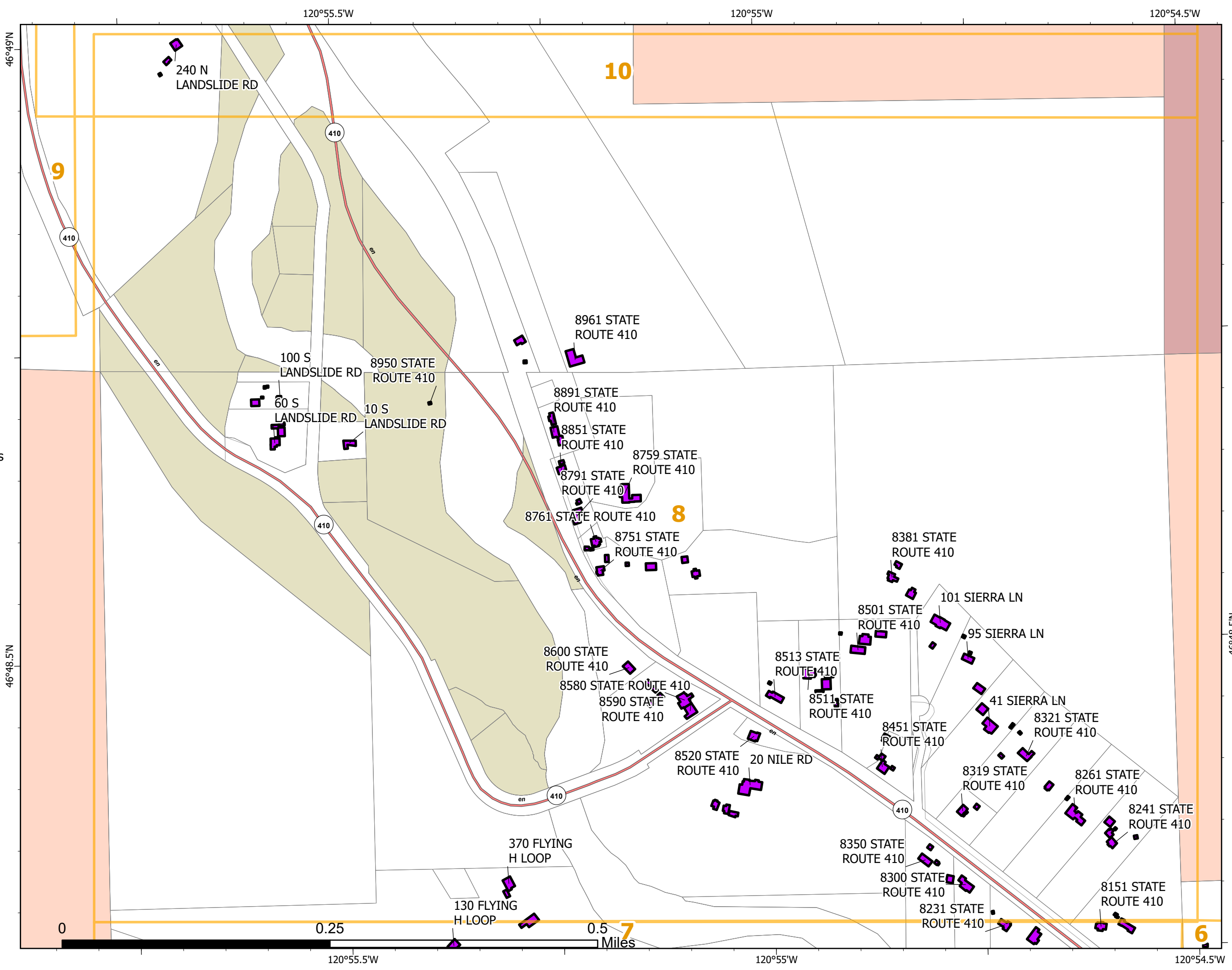


Page: 8

- WA State Dept of Fish and Wildlife
- WA State Dept of Natural Resources
- WA State Dept of Transportation
- Private
- Yakima Co Building Outlines
- Mapbook Index



Steven LaVal, GISS Eastern Area
Silver IMT
8/19/2021 2021
Acres from IR and GPS
North American 1983 Datum.
LatLong Grid



Structure Protection Map

Schneider Springs
WA-OWF-000453
8/20/2021 Day

56,422 acres at 08/18/2021
23:30

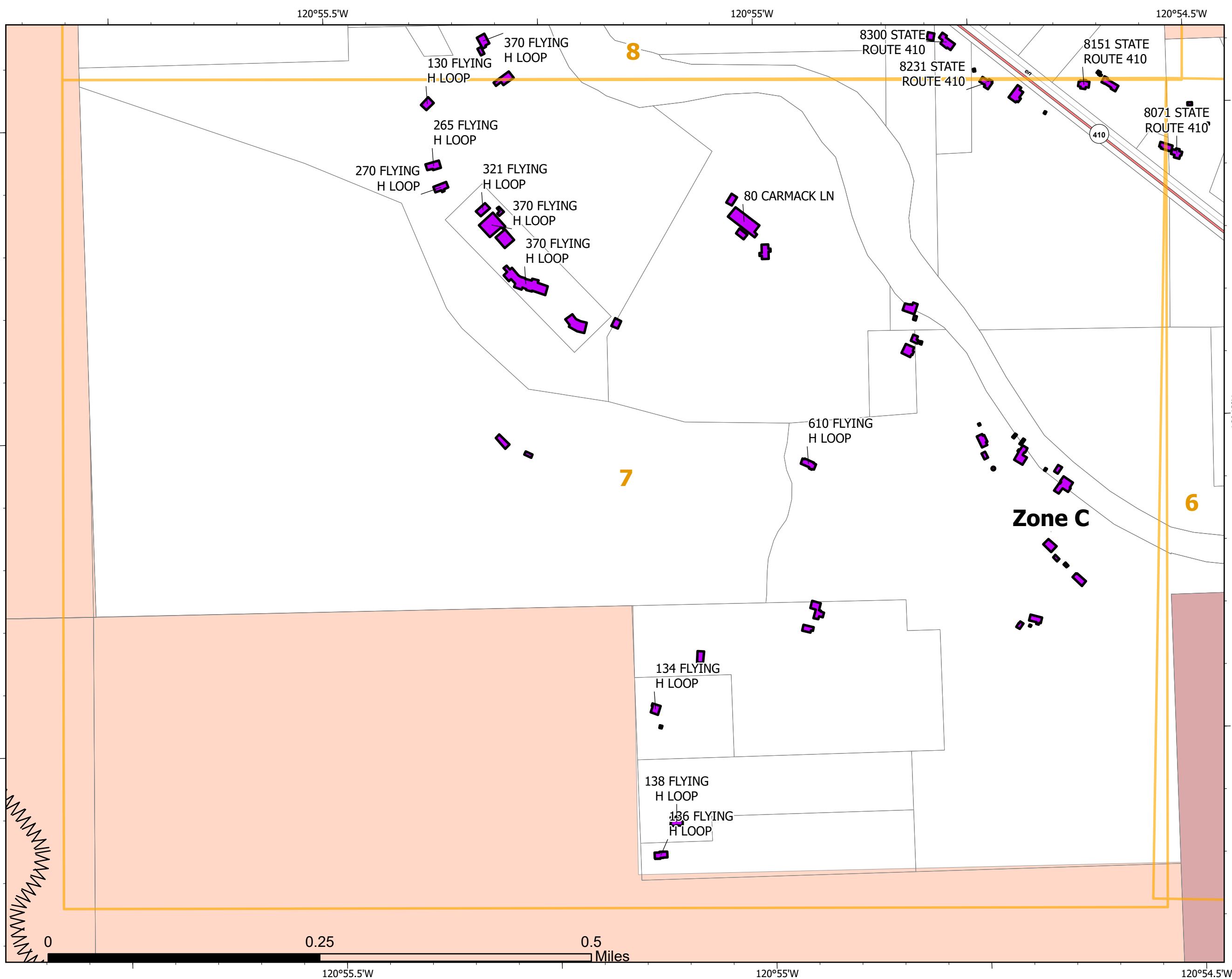


Page: 7

- Completed Fuel Break
- Yakama Nation
- WA State Dept of Fish and Wildlife
- WA State Dept of Natural Resources
- Private
- Yakima Co Building Outlines
- Mapbook Index



Steven LaVal, GISS Eastern Area
Silver IMT
8/19/2021 2021
Acres from IR and GPS
North American 1983 Datum.
LatLong Grid



Structure Protection Map

Schneider Springs
WA-OWF-000453
8/20/2021 Day

56,422 acres at 08/18/2021
23:30

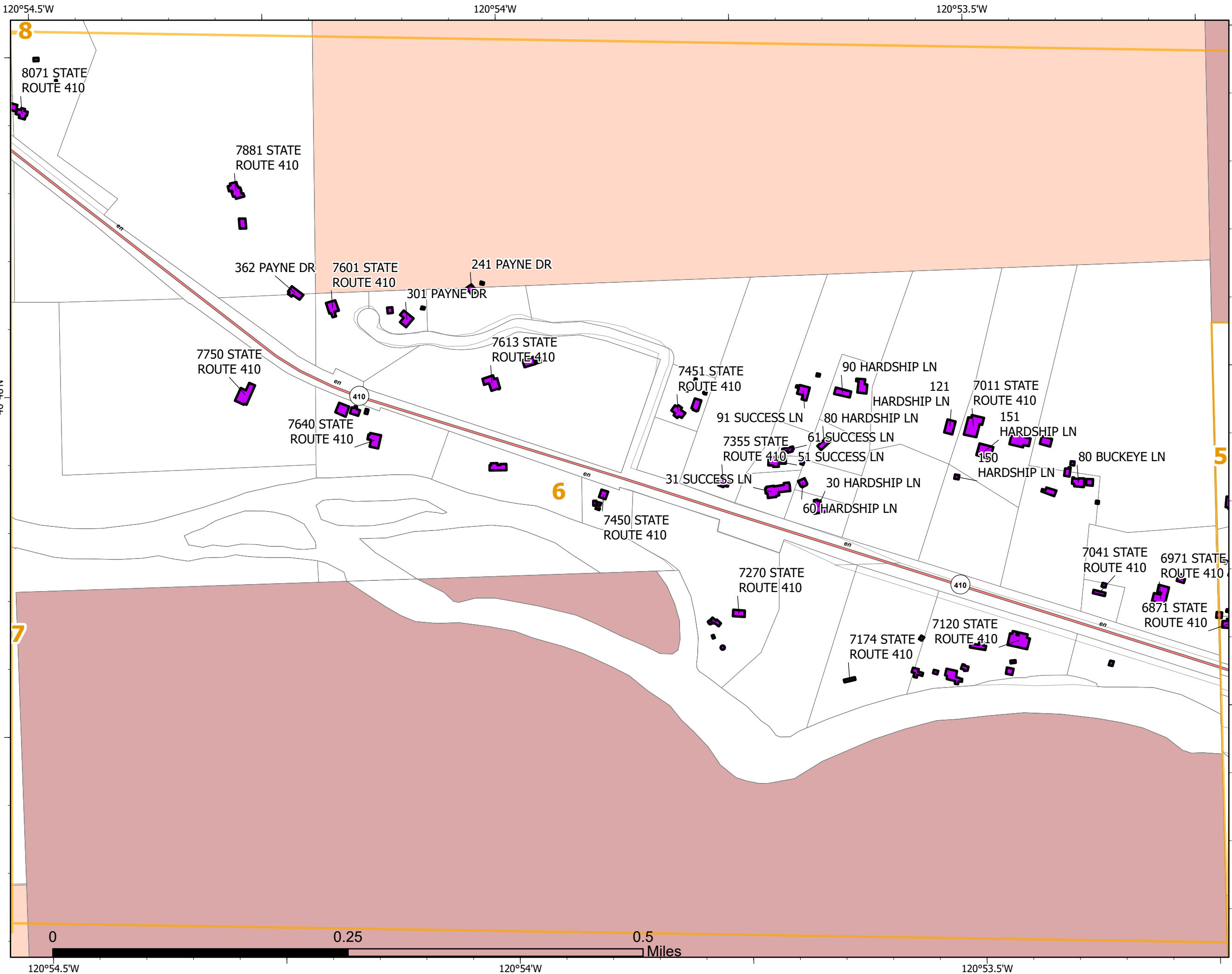


Page: 6

- WA State Dept of Fish and Wildlife
- WA State Dept of Natural Resources
- Private
- Yakima Co Building Outlines
- Mapbook Index



Steven LaVal, GISS Eastern Area
Silver IMT
8/19/2021 2021
Acres from IR and GPS
North American 1983 Datum.
LatLong Grid



Structure Protection Map

Schneider Springs
WA-OWF-000453
8/20/2021 Day

56,422 acres at 08/18/2021
23:30

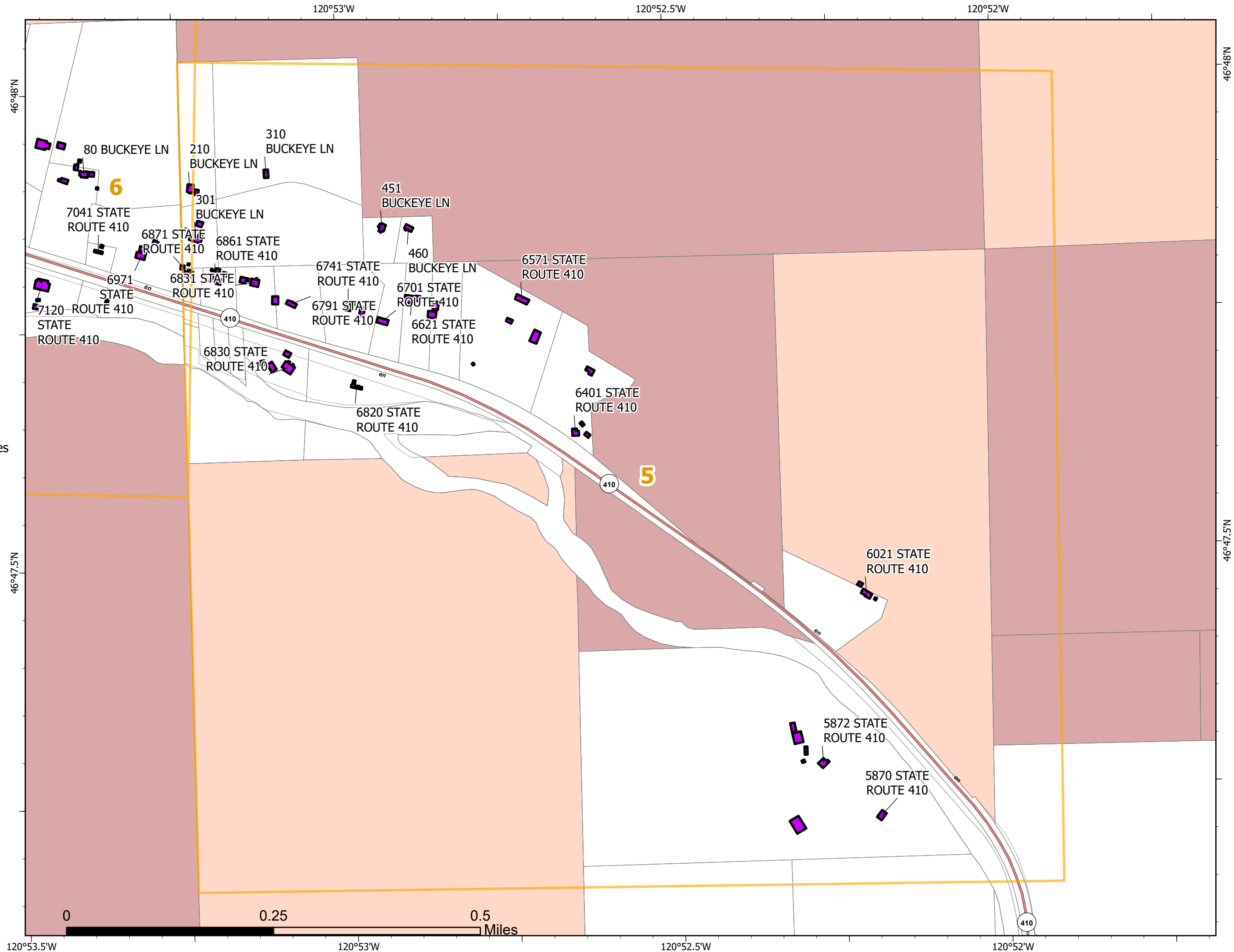


Page: 5

- WA State Dept of Fish and Wildlife
- WA State Dept of Natural Resources
- Private
- Yakima Co Building Outlines
- Mapbook Index



Steven LaVal, GISS Eastern Area
Silver IMT
8/19/2021 2021
Acres from IR and GPS
North American 1983 Datum.
LatLong Grid



Structure Protection Map

Schneider Springs
WA-OWF-000453
8/20/2021 Day

56,422 acres at 08/18/2021
23:30

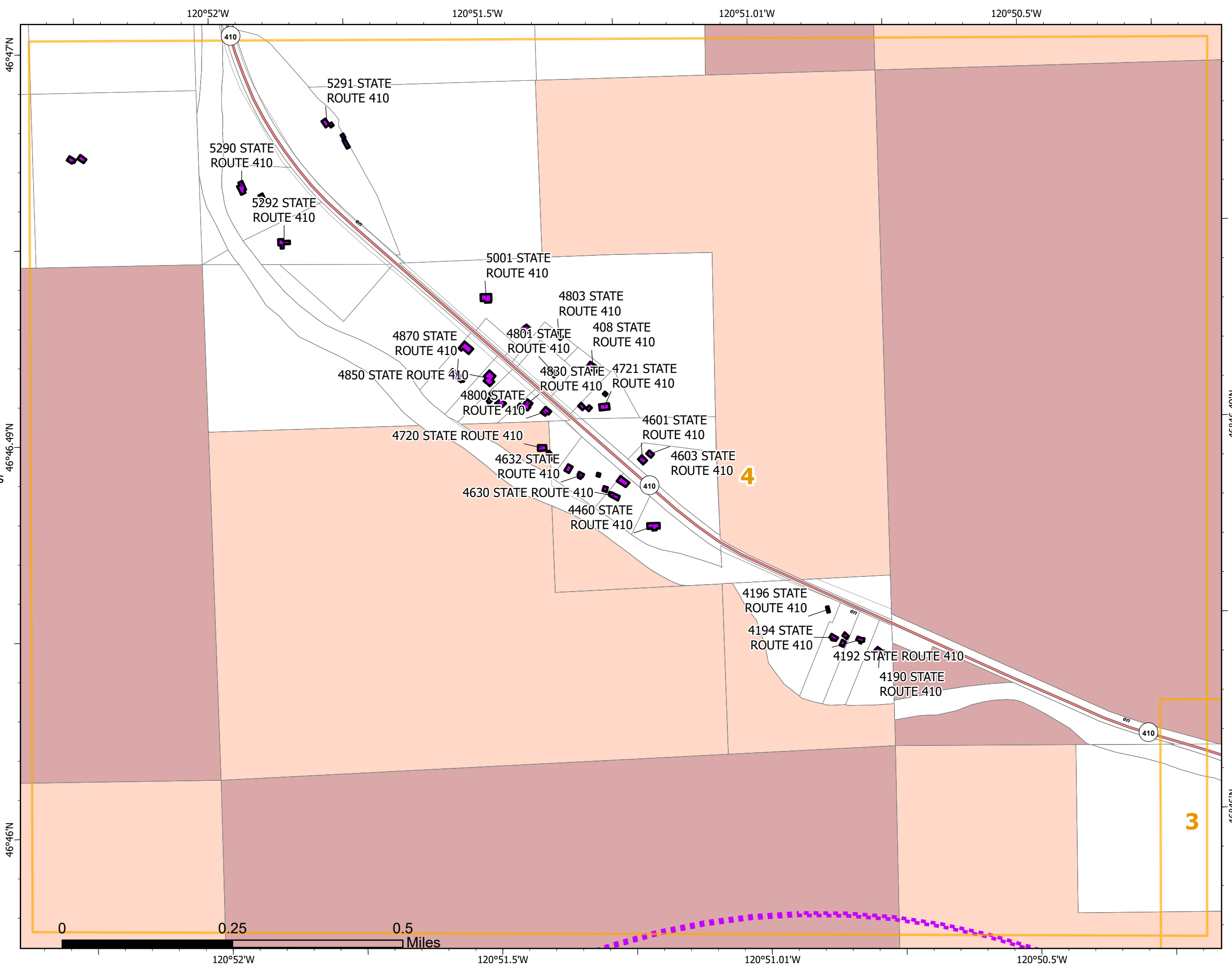


Page: 4

- UAS Launch and Recovery Zone
- WA State Dept of Fish and Wildlife
- WA State Dept of Natural Resources
- Private
- Yakima Co Building Outlines
- Mapbook Index



Steven LaVal, GISS Eastern Area
Silver IMT
8/19/2021 2021
Acres from IR and GPS
North American 1983 Datum.
LatLong Grid



Structure Protection Map

Schneider Springs
WA-OWF-000453
8/20/2021 Day

56,422 acres at 08/18/2021
23:30

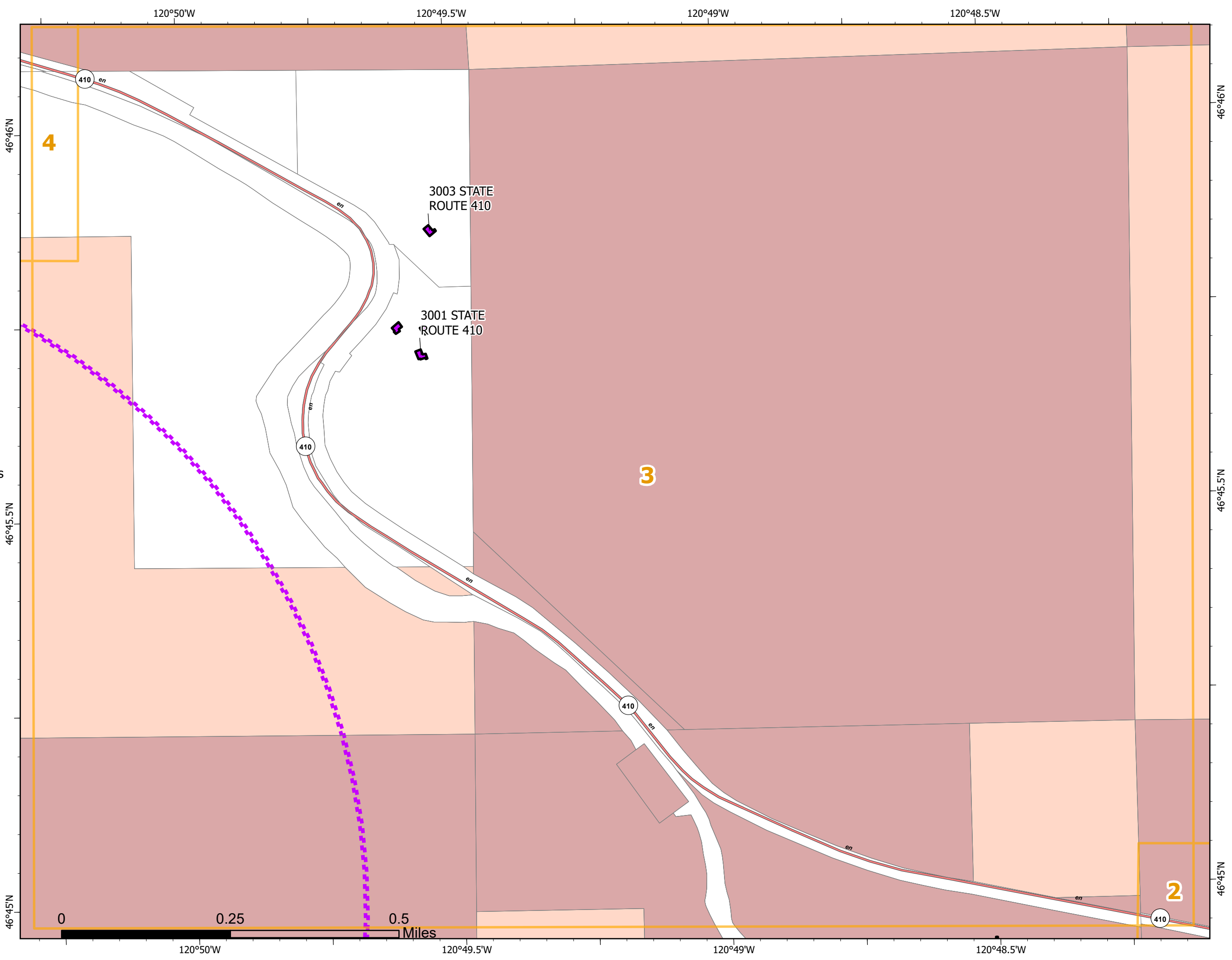


Page: 3

- UAS Launch and Recovery Zone
- WA State Dept of Fish and Wildlife
- WA State Dept of Natural Resources
- Private
- Yakima Co Building Outlines
- Mapbook Index



Steven LaVal, GISS Eastern Area
Silver IMT
8/19/2021 2021
Acres from IR and GPS
North American 1983 Datum.
LatLong Grid



Structure Protection Map

Schneider Springs
WA-OWF-000453
8/20/2021 Day

56,422 acres at 08/18/2021
23:30

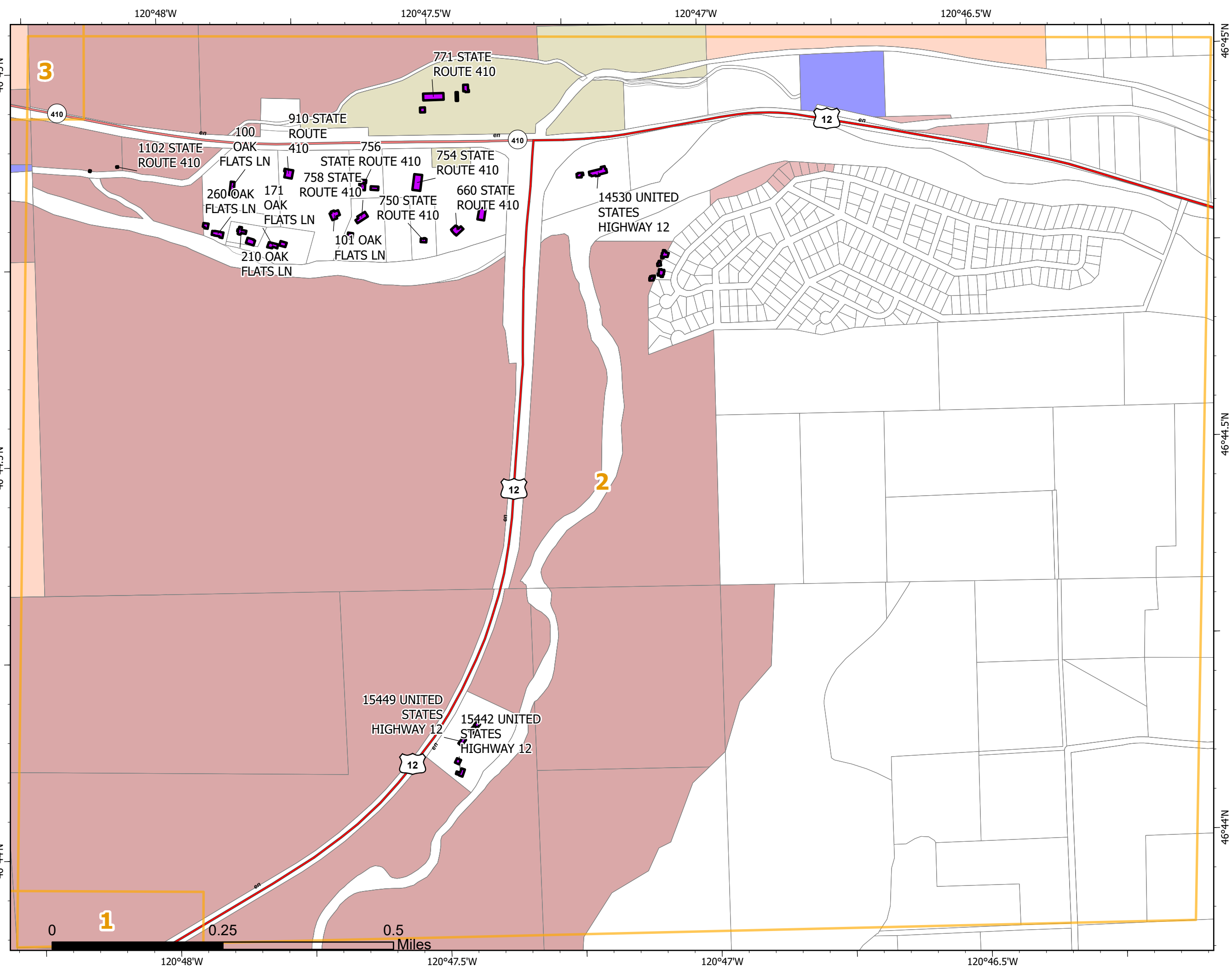


Page: 2

- US Bureau of Reclamation
- WA State Dept of Fish and Wildlife
- WA State Dept of Natural Resources
- WA State Dept of Transportation
- Irrigation Districts
- Private
- Yakima Co Building Outlines
- Mapbook Index



Steven LaVal, GISS Eastern Area
Silver IMT
8/19/2021 2021
Acres from IR and GPS
North American 1983 Datum.
LatLong Grid



Structure Protection Map

Schneider Springs
WA-OWF-000453
8/20/2021 Day

56,422 acres at 08/18/2021
23:30



Page: 1

- Helibase
- US Bureau of Reclamation
- WA State Dept of Fish and Wildlife
- Irrigation Districts
- Private
- Yakima Co Building Outlines
- Mapbook Index



Steven LaVal, GISS Eastern Area
Silver IMT
8/19/2021 2021
Acres from IR and GPS
North American 1983 Datum.
LatLong Grid

