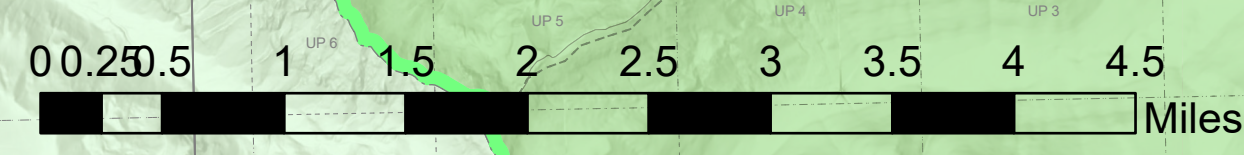


# Air Ops Map


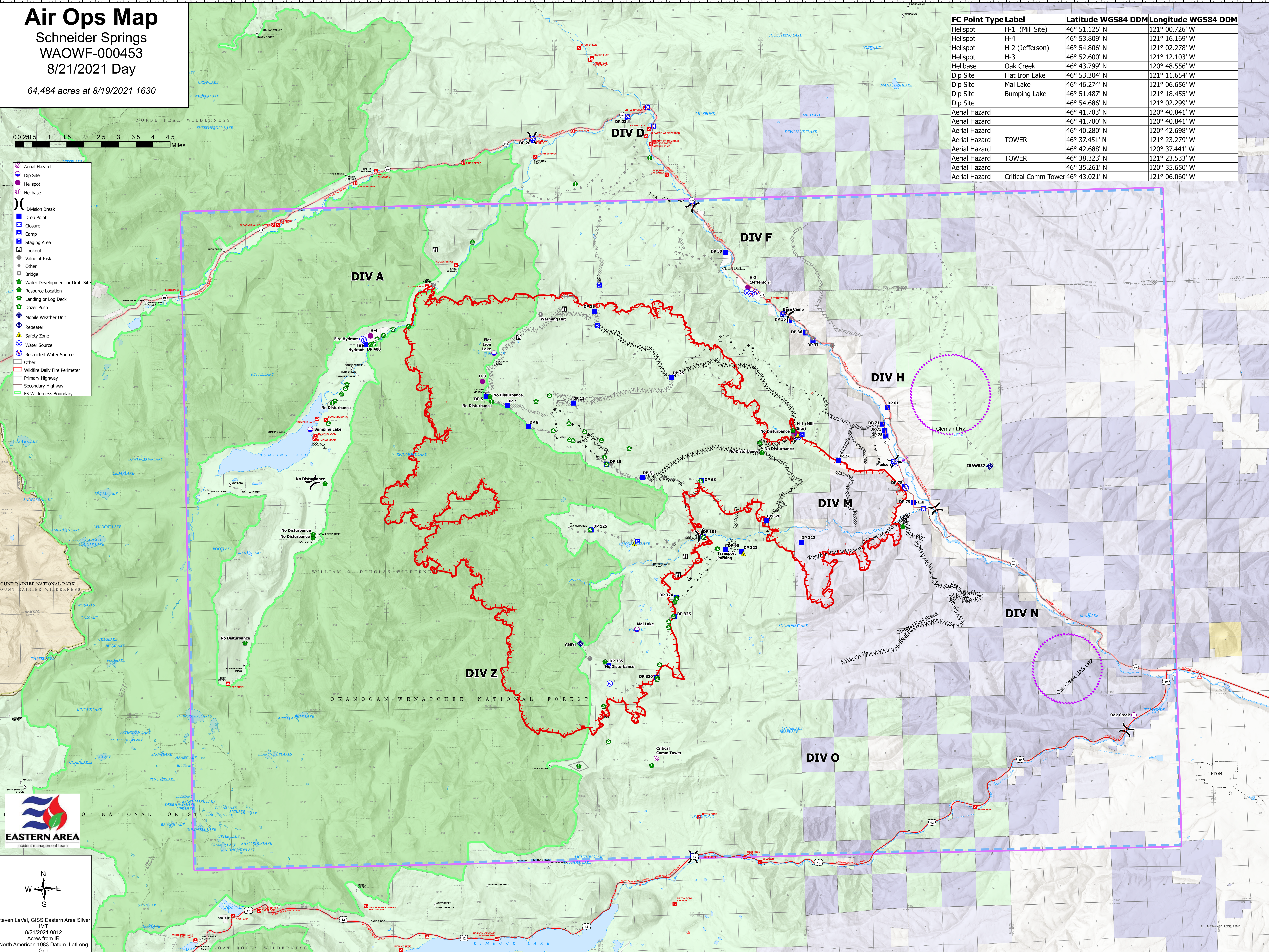
Schneider Springs  
WAOWF-000453  
8/21/2021 Day

64,484 acres at 8/19/2021 1630



- Aerial Hazard
- Dip Site
- Helispot
- Helibase
- Division Break
- Drop Point
- Closure
- Camp
- Staging Area
- Lookout
- Value at Risk
- Other
- Bridge
- Water Development or Draft Site
- Resource Location
- Landing or Log Deck
- Dozer Push
- Mobile Weather Unit
- Repeater
- Safety Zone
- Water Source
- Restricted Water Source
- Other
- Wildfire Daily Fire Perimeter
- Primary Highway
- Secondary Highway
- FS Wilderness Boundary

FC Point Type	Label	Latitude WGS84 DDM	Longitude WGS84 DDM
Helispot	H-1 (Mill Site)	46° 51.125' N	121° 00.726' W
Helispot	H-4	46° 53.809' N	121° 16.169' W
Helispot	H-2 (Jefferson)	46° 54.806' N	121° 02.278' W
Helispot	H-3	46° 52.600' N	121° 12.103' W
Helibase	Oak Creek	46° 43.799' N	120° 48.556' W
Dip Site	Flat Iron Lake	46° 53.304' N	121° 11.654' W
Dip Site	Mal Lake	46° 46.274' N	121° 06.656' W
Dip Site	Bumping Lake	46° 51.487' N	121° 18.455' W
Dip Site		46° 54.686' N	121° 02.299' W
Aerial Hazard		46° 41.703' N	120° 40.841' W
Aerial Hazard		46° 41.700' N	120° 40.841' W
Aerial Hazard		46° 40.280' N	120° 42.698' W
Aerial Hazard	TOWER	46° 37.451' N	121° 23.279' W
Aerial Hazard		46° 42.688' N	120° 37.441' W
Aerial Hazard	TOWER	46° 38.323' N	121° 23.533' W
Aerial Hazard		46° 35.261' N	120° 35.650' W
Aerial Hazard	Critical Comm Tower	46° 43.021' N	121° 06.060' W



Steven LaVal, GISS Eastern Area Silver  
IMT  
8/21/2021 0812  
Acres from IR  
North American 1983 Datum, Lat/Long  
Grid