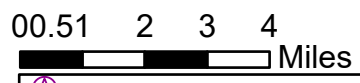
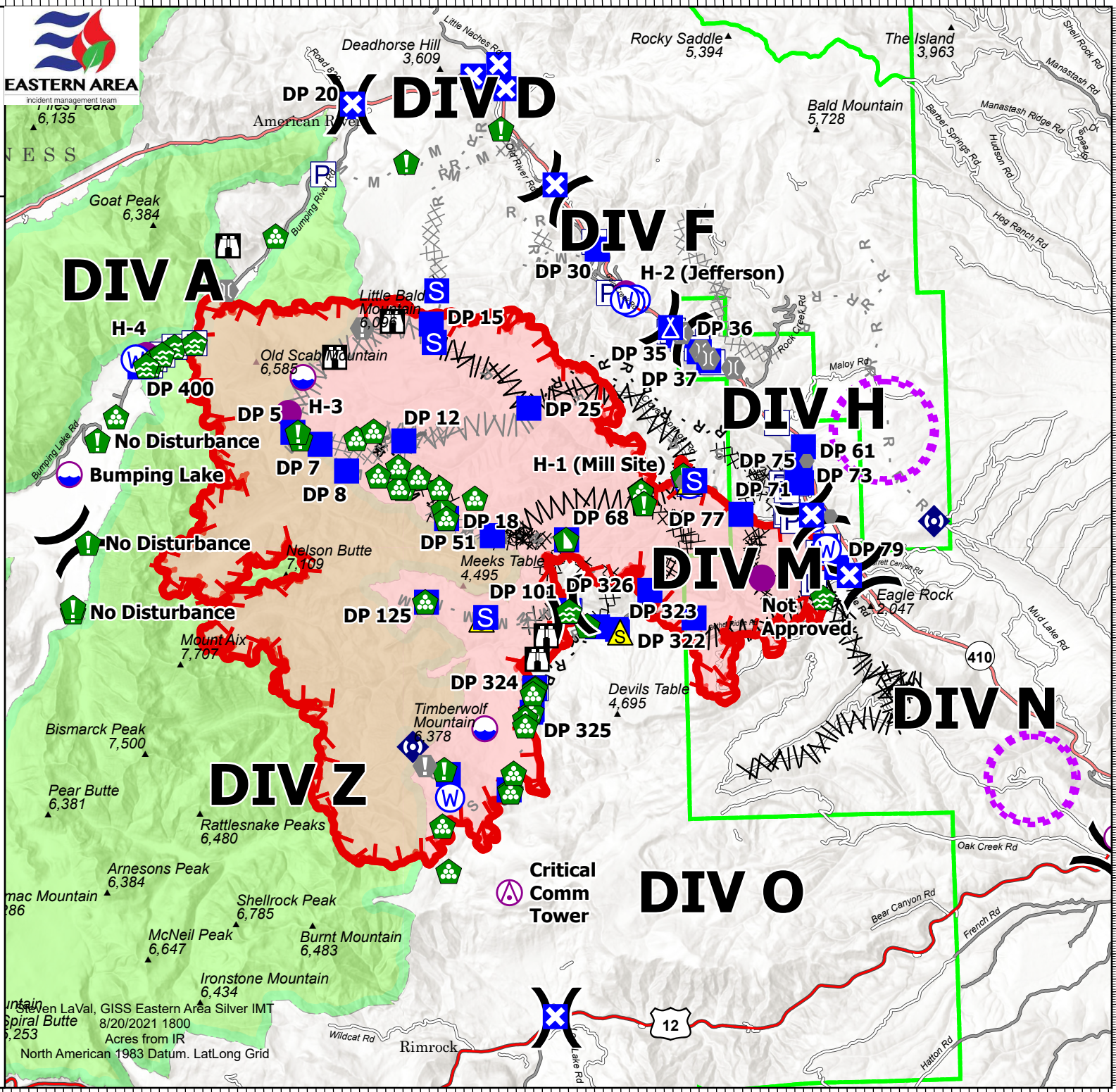



121°29'W 121°27'W 121°25'W 121°23'W 121°20.5'W 121°18'W 121°16'W 121°14'W 121°12'W 121°10'W 121°8'W 121°6.01'W 121°4'W 121°2'W 121°W 120°58'W 120°56'W 120°54'W 120°52'W 120°50'W

IAP Map
Schneider Springs
WAOWF-000453
8/21/2021 Day
64,484 acres at 8/19/2021 1630



- Aerial Hazard
- Dip Site
- Helispot
- Helibase
- Division Break
- Drop Point
- Closure
- Camp
- Staging Area
- Lookout
- Value at Risk
- Other
- Bridge
- Water Development or Draft Site
- Resource Location
- Landing or Log Deck
- Dozer Push
- Repeater
- Safety Zone
- Water Source
- Restricted Water Source
- Other
- Wildfire Daily Fire Perimeter



121°29.5'W 121°27'W 121°25'W 121°23'W 121°20.5'W 121°18'W 121°16'W 121°14'W 121°12'W 121°10'W 121°8'W 121°6.01'W 121°4'W 121°2'W 121°W 120°58'W 120°56'W 120°54'W 120°52'W 120°50'W

46°59.5'N 46°58'N 46°56.5'N 46°55'N 46°53.5'N 46°52'N 46°50.5'N 46°49'N 46°47.5'N 46°46'N 46°44.5'N 46°43'N 46°41.5'N 46°40'N

47°N 46°58.5'N 46°55.5'N 46°53.99'N 46°52.5'N 46°51'N 46°49.5'N 46°48'N 46°46.49'N 46°45'N 46°43.5'N 46°42'N 46°40.5'N 46°38.99'N