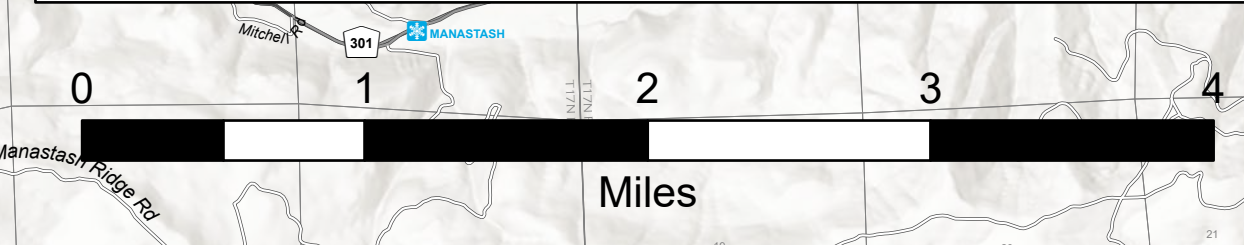



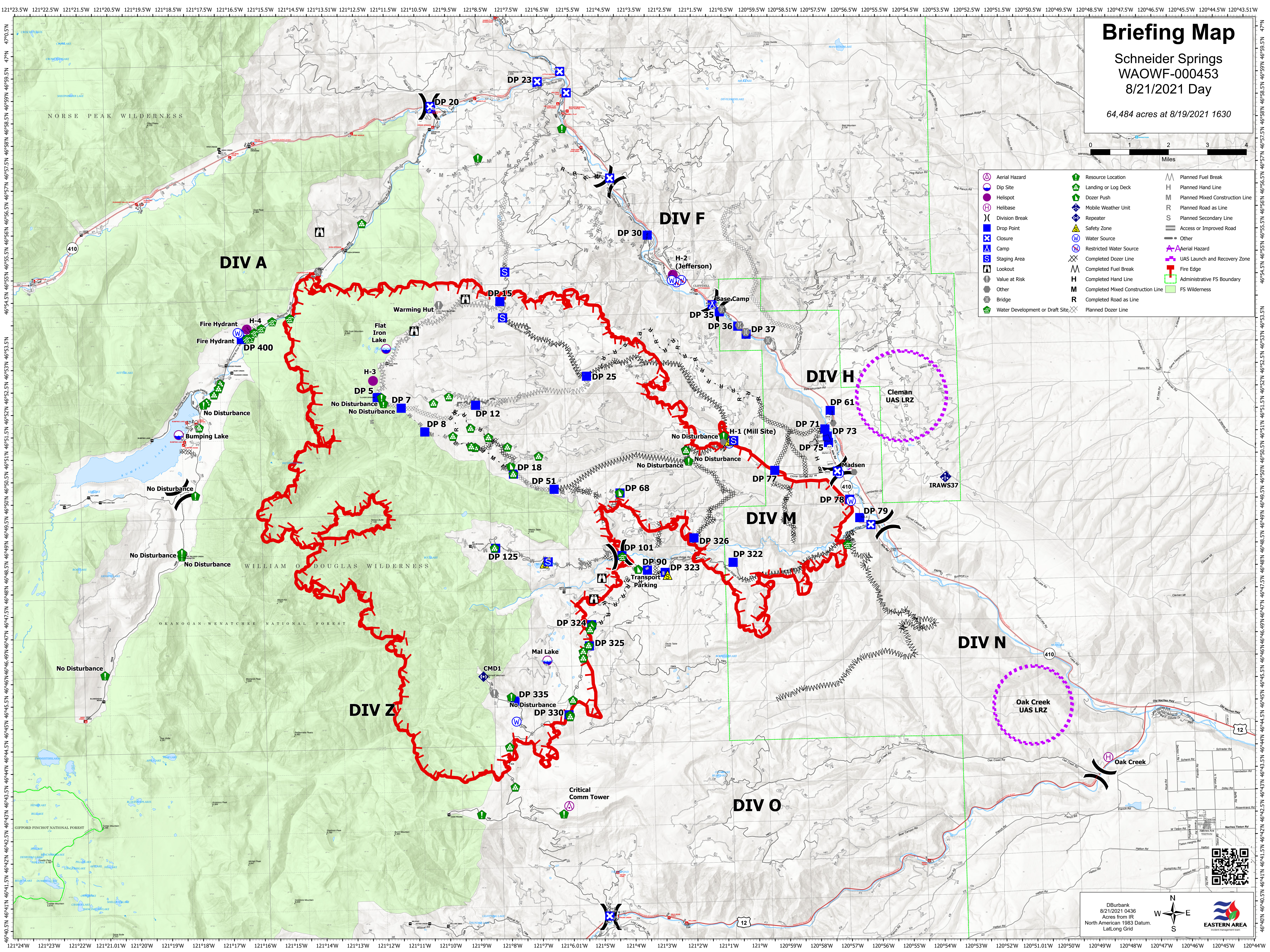
Briefing Map

Schneider Springs
WAOWF-000453
8/21/2021 Day

64,484 acres at 8/19/2021 1630



	Aerial Hazard		Resource Location		Planned Fuel Break
	Dip Site		Landing or Log Deck		Planned Hand Line
	Helispot		Dozer Push		Planned Mixed Construction Line
	Helibase		Mobile Weather Unit		Planned Road as Line
	Division Break		Repeater		Planned Secondary Line
	Drop Point		Safety Zone		Access or Improved Road
	Closure		Water Source		Other
	Camp		Restricted Water Source		Aerial Hazard
	Staging Area		Completed Dozer Line		UAS Launch and Recovery Zone
	Lookout		Completed Fuel Break		Fire Edge
	Value at Risk		Completed Hand Line		Administrative FS Boundary
	Other		Completed Mixed Construction Line		FS Wilderness
	Bridge		Completed Road as Line		Planned Dozer Line
	Water Development or Draft Site				



DBurbank
8/21/2021 0436
Acres from IR
North American 1983 Datum,
Lat/Long Grid

