

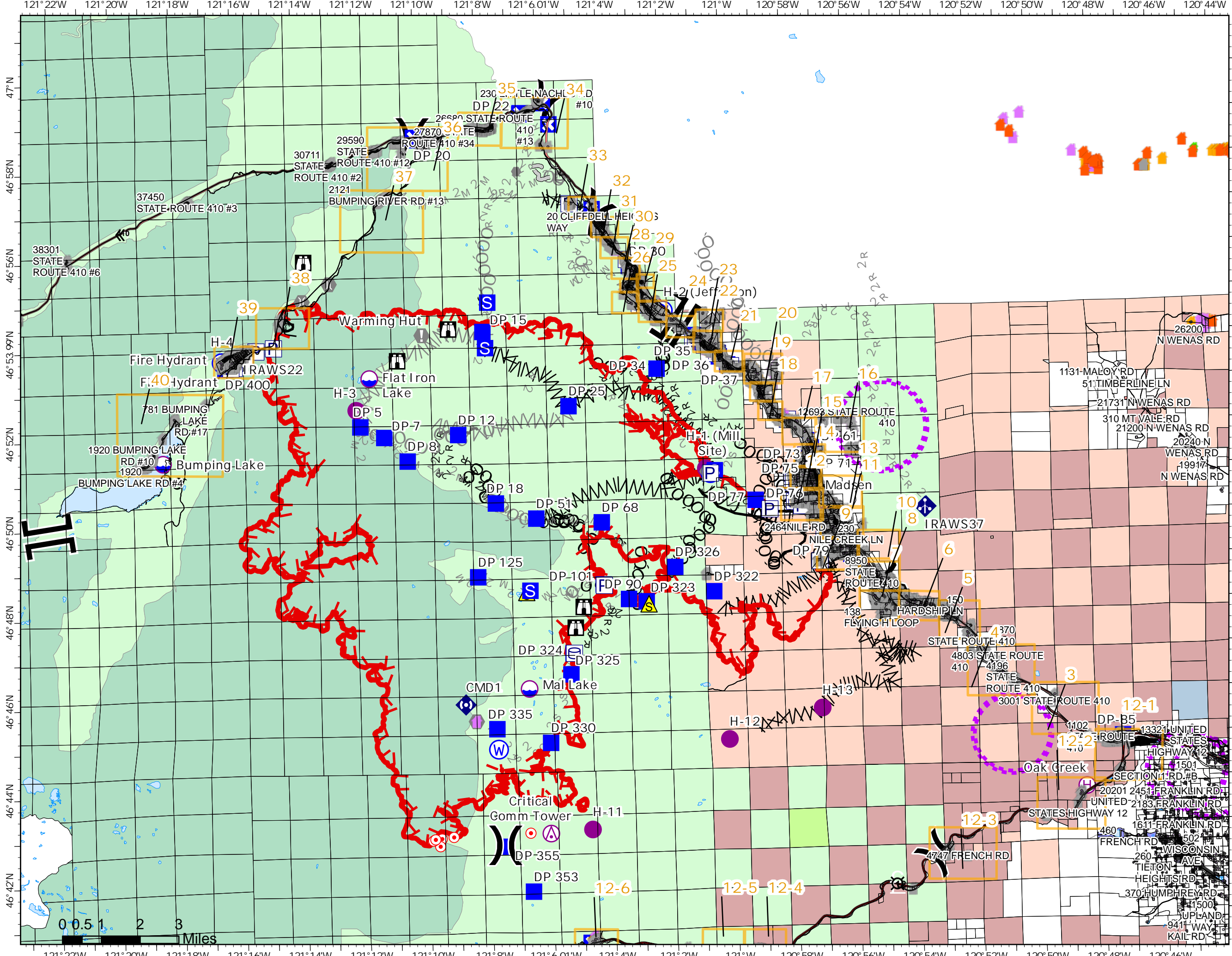
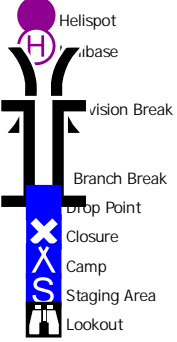
Structure Protection Map

Schneider Springs
WAOWF-000453
8/23/21 Day

67,534 acres at 8/21/2021 2200



- Aerial Hazard
- Dip Site
- Helispot
- Helibase
- Division Break
- Branch Break
- Drop Point
- Closure
- Camp
- Staging Area
- Lookout
- Hot Spot - Spot Fire
- Value at Risk
- Other
- Bridge
- Mobile Weather Unit
- Repeater
- Safety Zone
- Water Source
- Restricted Water Source
- Completed Burnout
- Completed Dozer Line
- Completed Fuel Break
- Completed Hand Line
- Completed Mixed Construction Line
- Planned Dozer Line
- Planned Fuel Break
- Planned Hand Line
- Planned Mixed Construction Line
- Planned Road as Line
- Planned Secondary Line
- Access or Improved Road
- Other
- Aerial Hazard
- UAS Launch and Recovery Zone
- Fire Edge
- Contained Line
- Other Property
- Pump
- Water Tank
- Aerial Hazard
- Dip Site



PNW2
8/22/2021 2132
Acres from IR
North American 1983 Datum.
LatLong Grid



Structure Protection Map

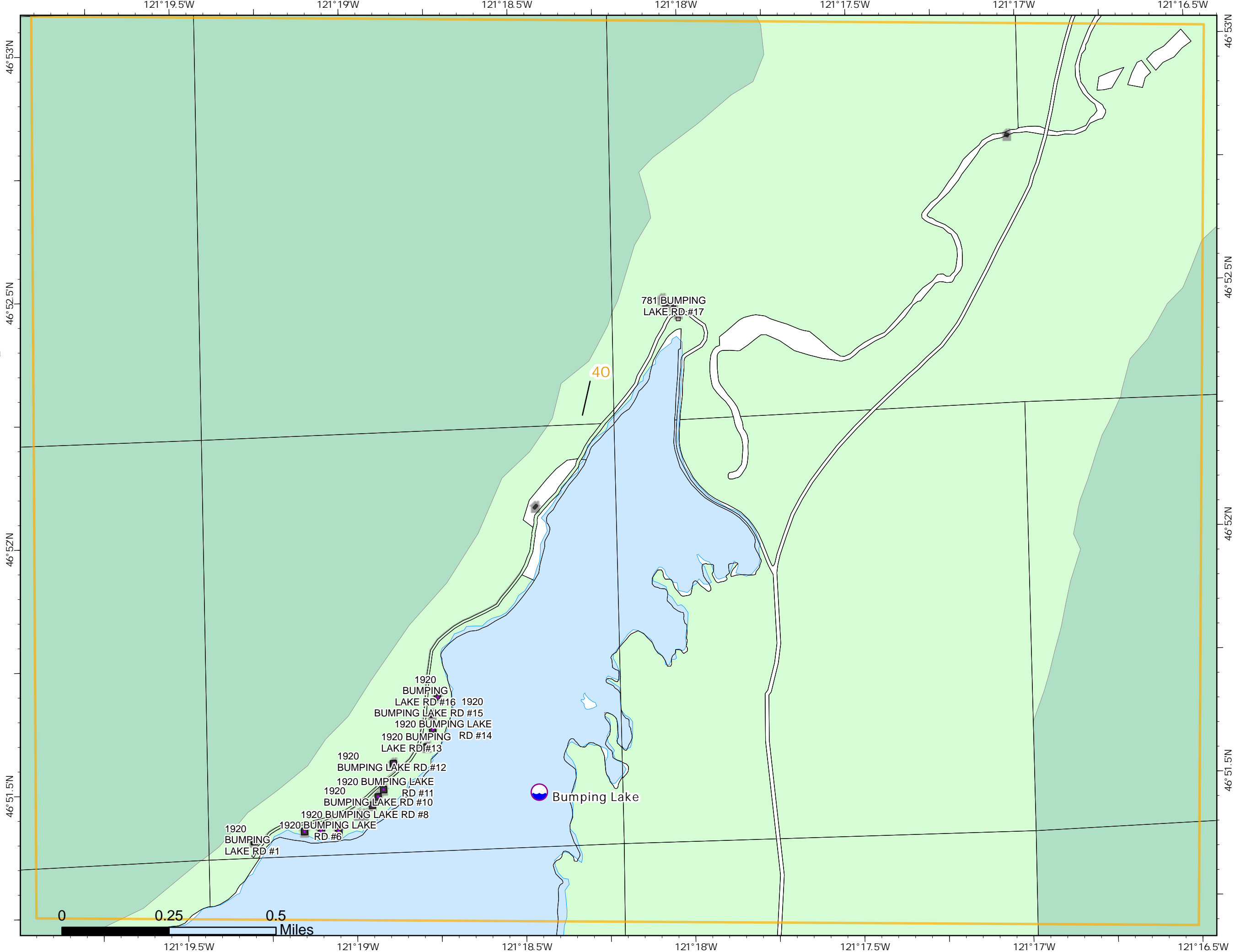
Schneider Springs
WAOWF-000453
8/23/21 Day

67,534 acres at 8/21/2021
2200



Page: 40

- Dip Site
- US Bureau of Reclamation
- USDA Forest Service: National Forest
- USDA Forest Service: Wilderness Area
- Private
- Dip Site
- Taxlots
- Building Outlines
- Mapbook Index for map



PNW2
8/22/2021 2137
Acres from IR
North American 1983 Datum.
LatLong Grid

Structure Protection Map

Schneider Springs
WAOWF-000453
8/23/21 Day

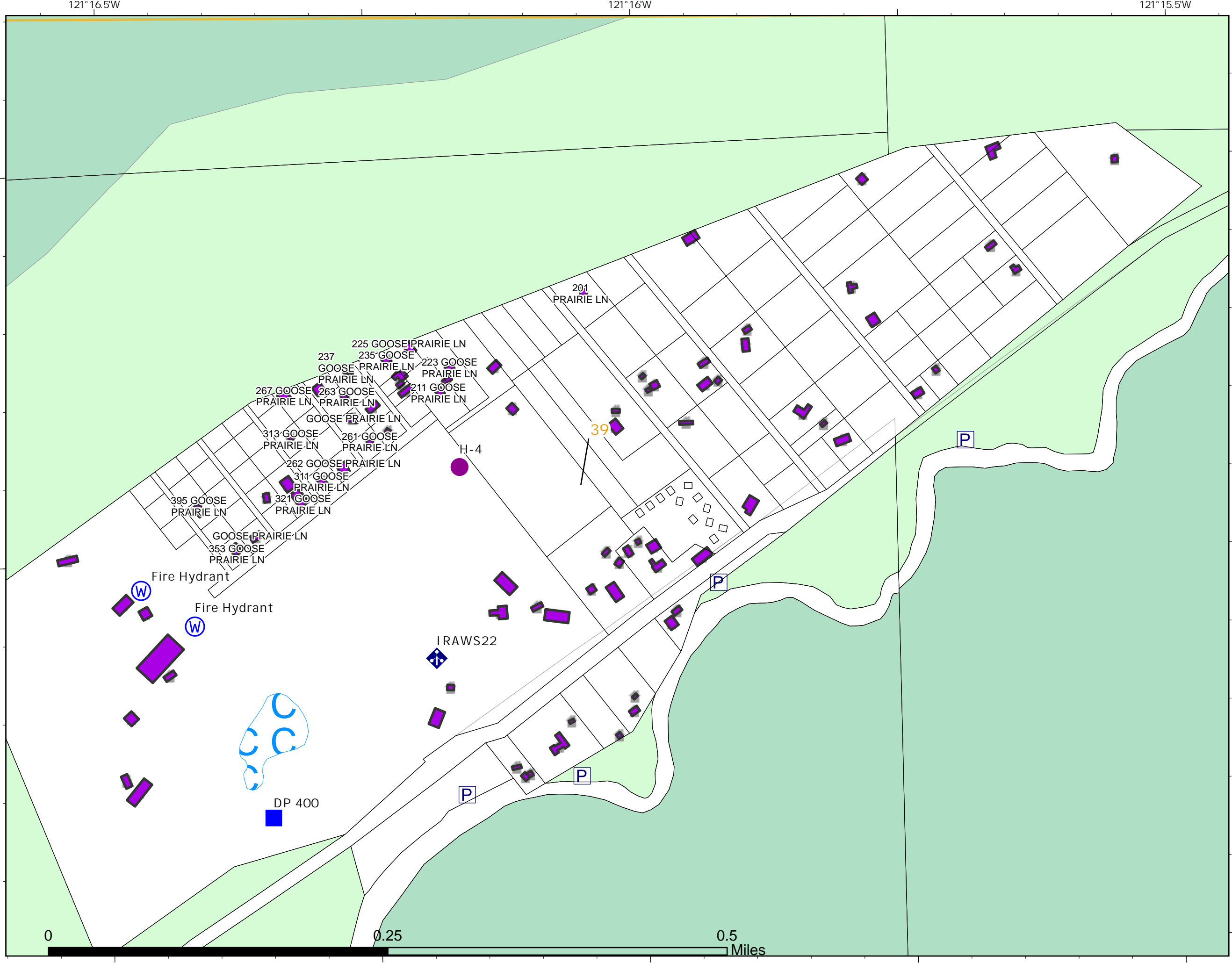
67,534 acres at 8/21/2021
2200



Page: 39

- Helispot
- Drop Point
- ◆ Mobile Weather Unit
- Ⓜ Water Source
- USDA Forest Service: National Forest
- USDA Forest Sservice: Wilderness Area
- Private
- Ⓟ Pump
- Helispot
- Drop Point
- ◆ Mobile Weather Unit
- Ⓜ Water Source
- Taxlots
- BuildingOutlines
- ▭ Mapbook Index for map

46° 53.99'N



PNW2
8/22/2021 2137
Acres from IR
North American 1983 Datum.
LatLong Grid



46° 53.99'N

46° 53.5'N

0

0.25

0.5

Miles

121° 16.5'W

121° 16'W

121° 15.5'W

Structure Protection Map

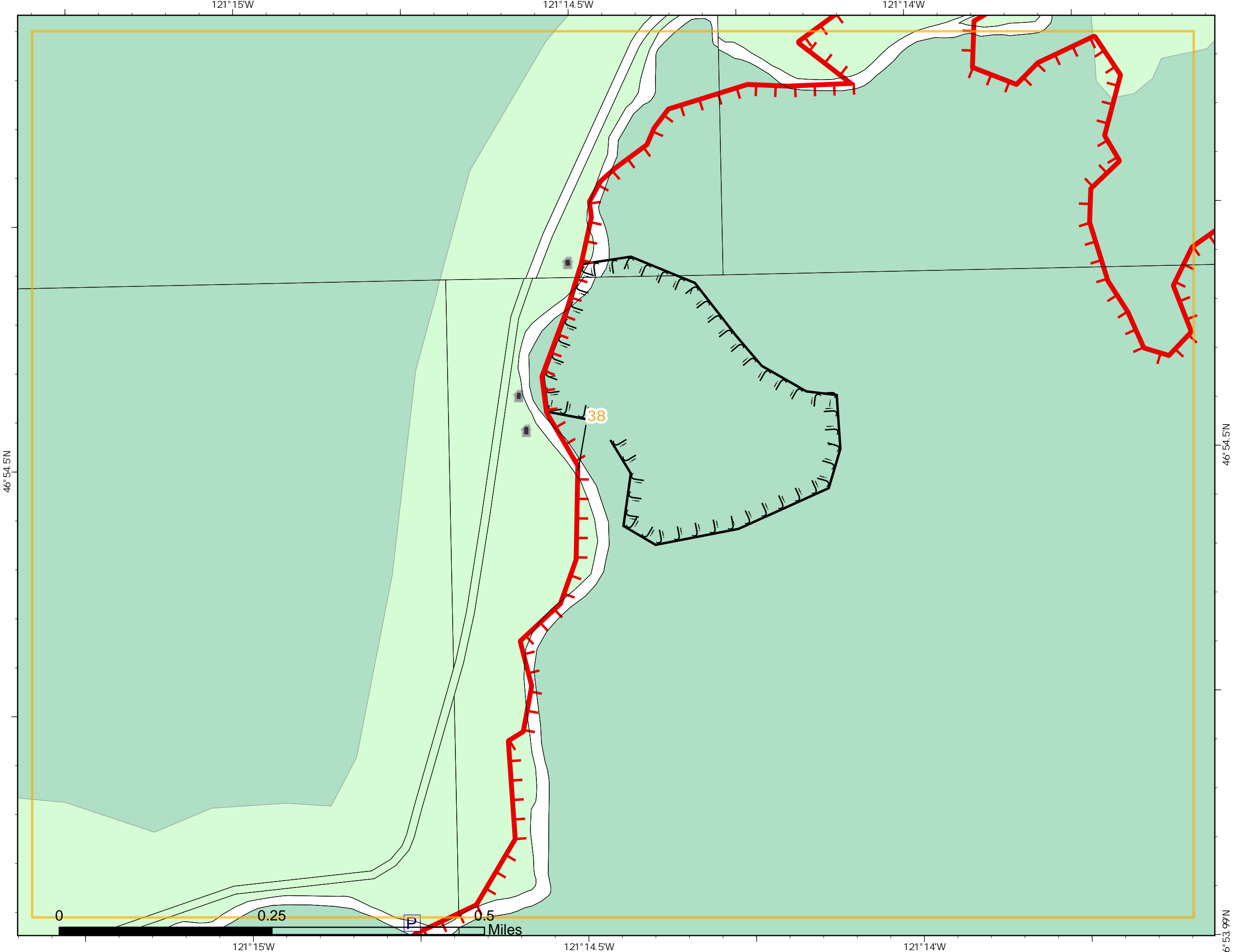
Schneider Springs
WAOWF-000453
8/23/21 Day

67,534 acres at 8/21/2021
2200



Page: 38

- Completed Burnout
- Fire Edge
- USDA Forest Service: National Forest
- USDA Forest Service: Wilderness Area
- Private
- Pump
- Completed Burnout
- Fire Edge
- Taxlots
- Building Outlines
- Mapbook Index for map



PNW2
8/22/2021 2137
Acres from IR
North American 1983 Datum.
LatLong Grid



46° 54.5' N

Structure Protection Map

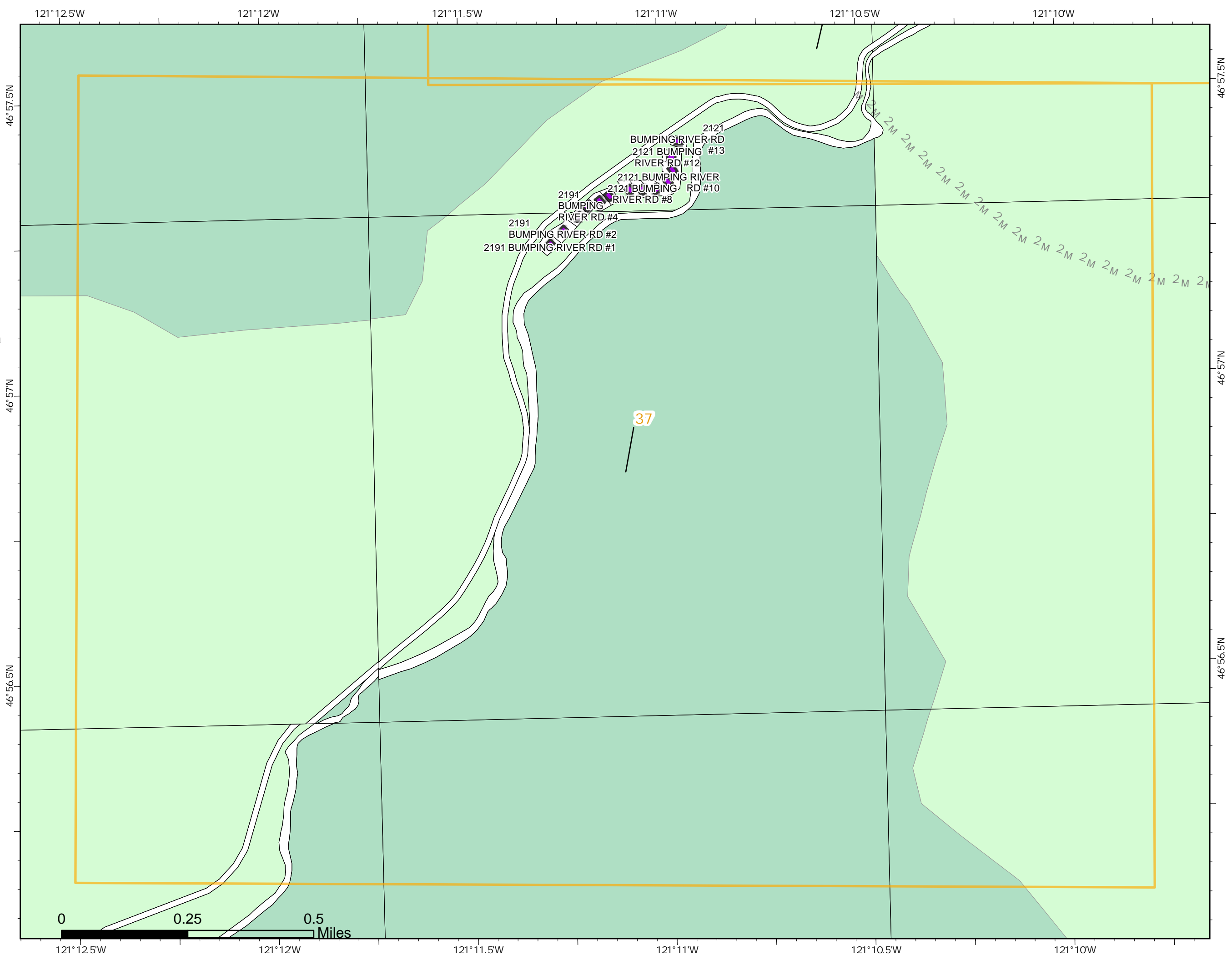
Schneider Springs
WAOWF-000453
8/23/21 Day

67,534 acres at 8/21/2021
2200



Page: 37

- M² Planned Mixed Construction Line
- USDA Forest Service: National Forest
- USDA Forest Service: Wilderness Area
- Private
- M² Planned Mixed Construction Line
- Taxlots
- Building Outlines
- Mapbook Index for map



Structure Protection Map

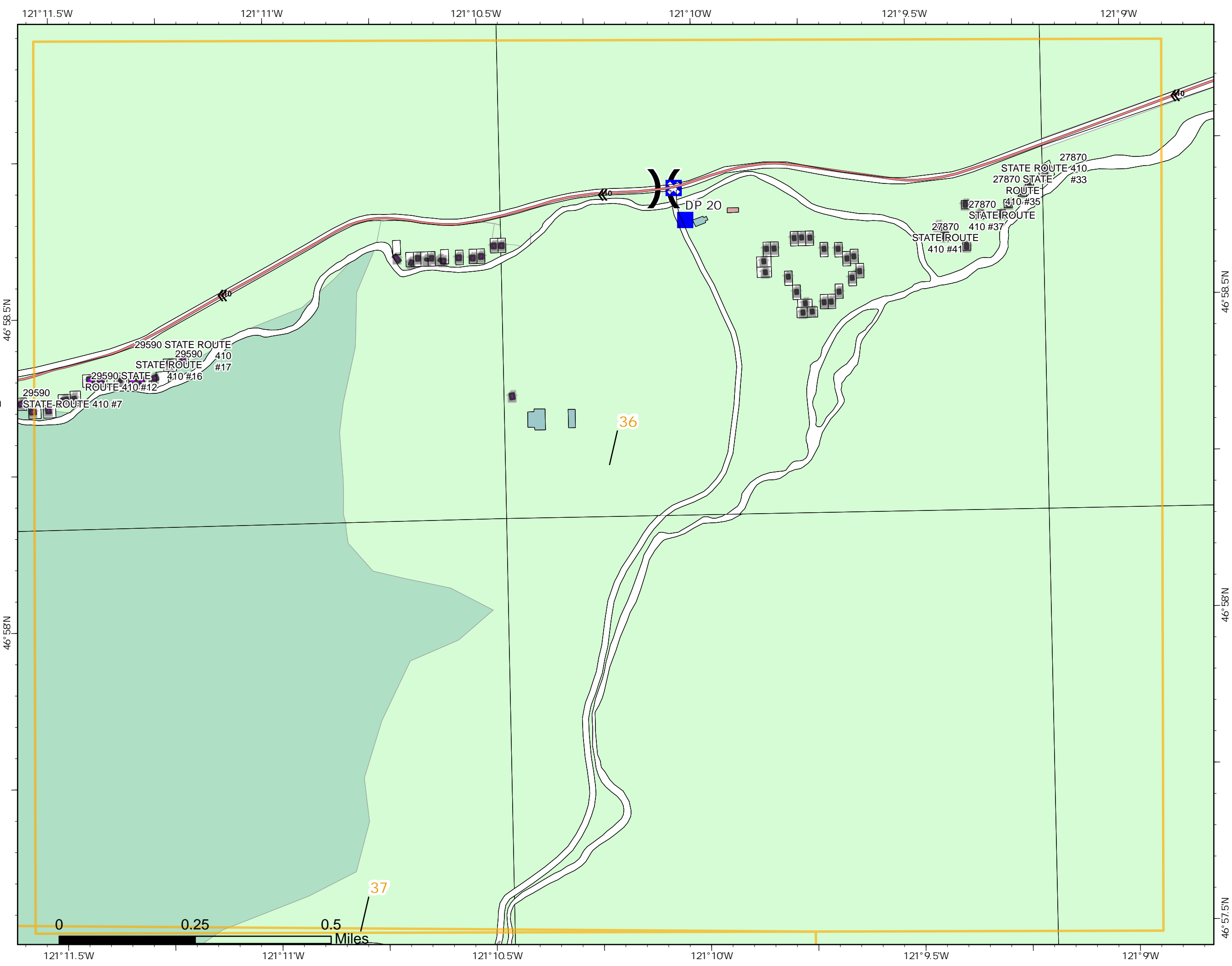
Schneider Springs
WAOWF-000453
8/23/21 Day

67,534 acres at 8/21/2021
2200



Page: 36

- () Division Break
- Drop Point
- ⊗ Closure
- M² Planned Mixed Construction Line
- USDA Forest Service: National Forest
- USDA Forest Service: Wilderness Area
- WA State Dept of Fish and Wildlife
- Other Federal Agencies
- Private
- () Division Break
- Drop Point
- ⊗ Closure
- M² Planned Mixed Construction Line
- Taxlots
- Building Outlines
- Mapbook Index for map



PNW2
8/22/2021 2137
Acres from IR
North American 1983 Datum.
LatLong Grid

Structure Protection Map

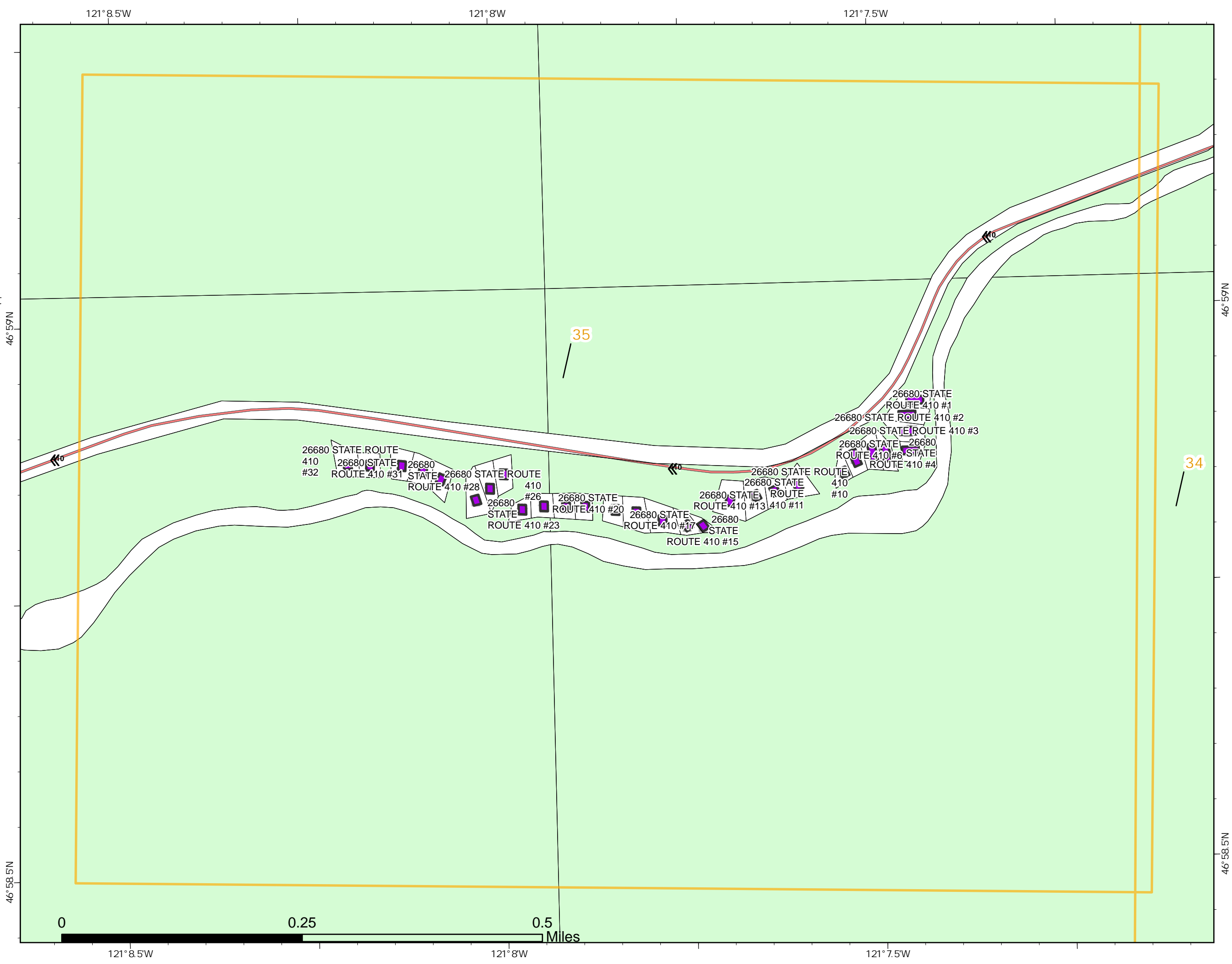
Schneider Springs
WAOWF-000453
8/23/21 Day

67,534 acres at 8/21/2021
2200

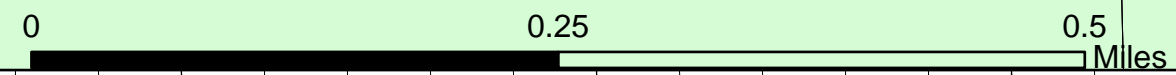


Page: 35

- USDA Forest Service: National Forest
- Private
- Taxlots
- BuildingOutlines
- Mapbook Index for map



PNW2
8/22/2021 2137
Acres from IR
North American 1983 Datum.
LatLong Grid



Structure Protection Map

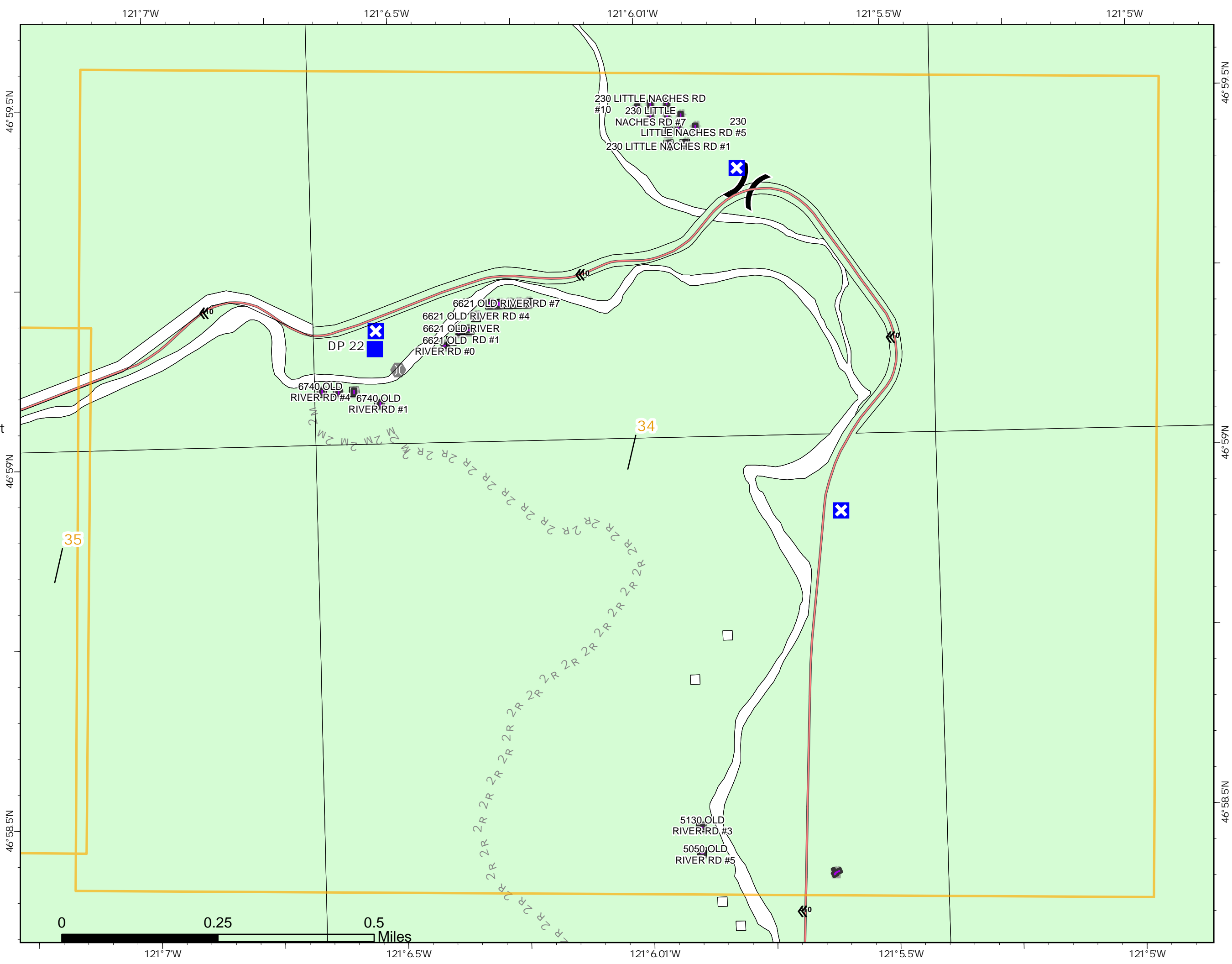
Schneider Springs
WAOWF-000453
8/23/21 Day

67,534 acres at 8/21/2021
2200



Page: 34

- Division Break
- Drop Point
- Closure
- Bridge
- Planned Mixed Construction Line
- Planned Road as Line
- USDA Forest Service: National Forest
- Private
- Division Break
- Drop Point
- Closure
- Bridge
- Planned Mixed Construction Line
- Planned Road as Line
- Taxlots
- BuildingOutlines
- Mapbook Index for map



PNW2
8/22/2021 2137
Acres from IR
North American 1983 Datum.
LatLong Grid

Structure Protection Map

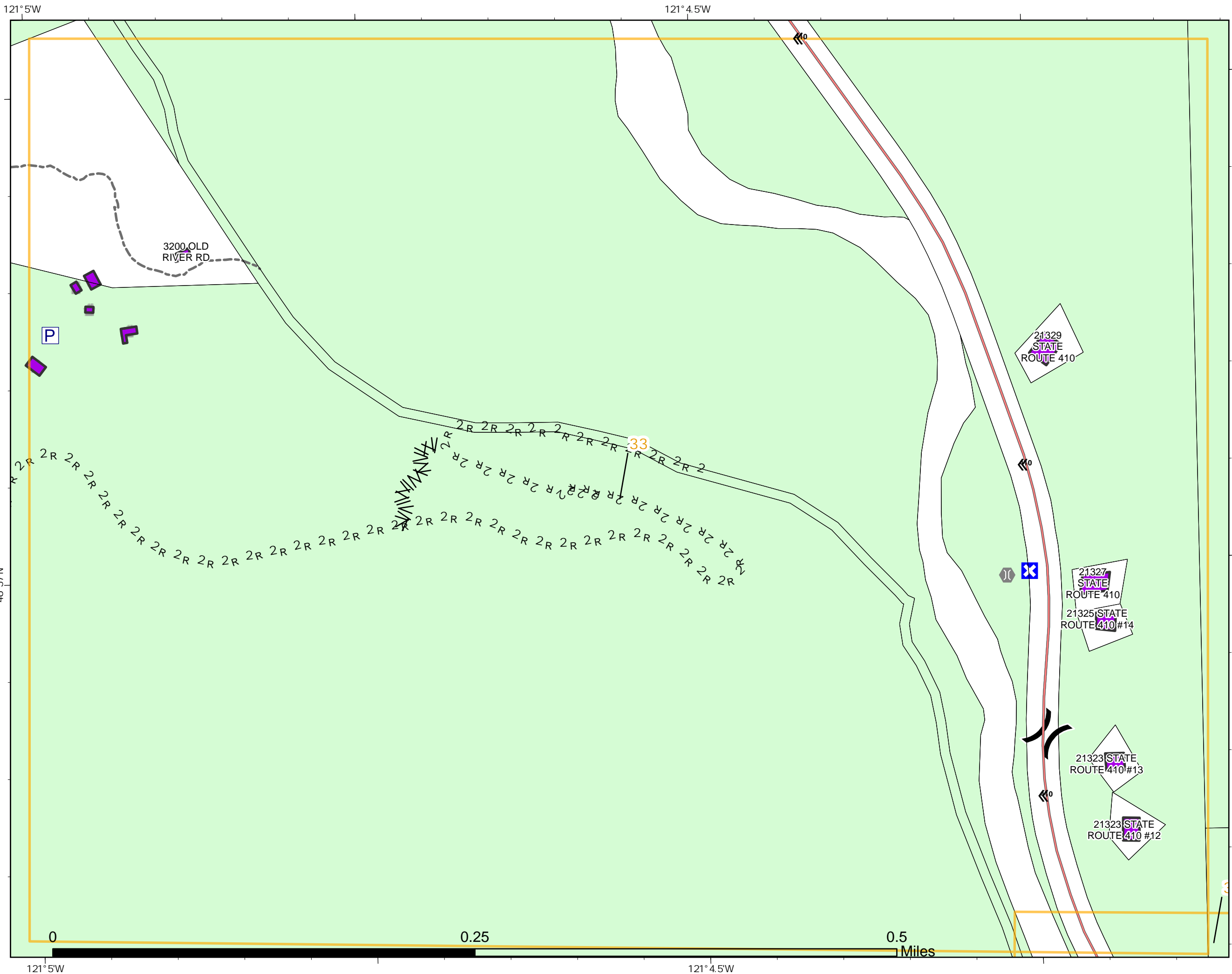
Schneider Springs
WAOWF-000453
8/23/21 Day

67,534 acres at 8/21/2021
2200



Page: 33

- () Division Break
- ⊠ Closure
- ⊕ Bridge
- ⌒ Completed Fuel Break
- R² Completed Road as Line
- Other
- 🌲 USDA Forest Service: National Forest
- Private
- P Pump
- () Division Break
- ⊠ Closure
- ⊕ Bridge
- ⌒ Completed Fuel Break
- R² Completed Road as Line
- Other
- Taxlots
- 🏠 Building Outlines
- 📄 Mapbook Index for map



PNW2
8/22/2021 2137
Acres from IR
North American 1983 Datum.
LatLong Grid

Structure Protection Map

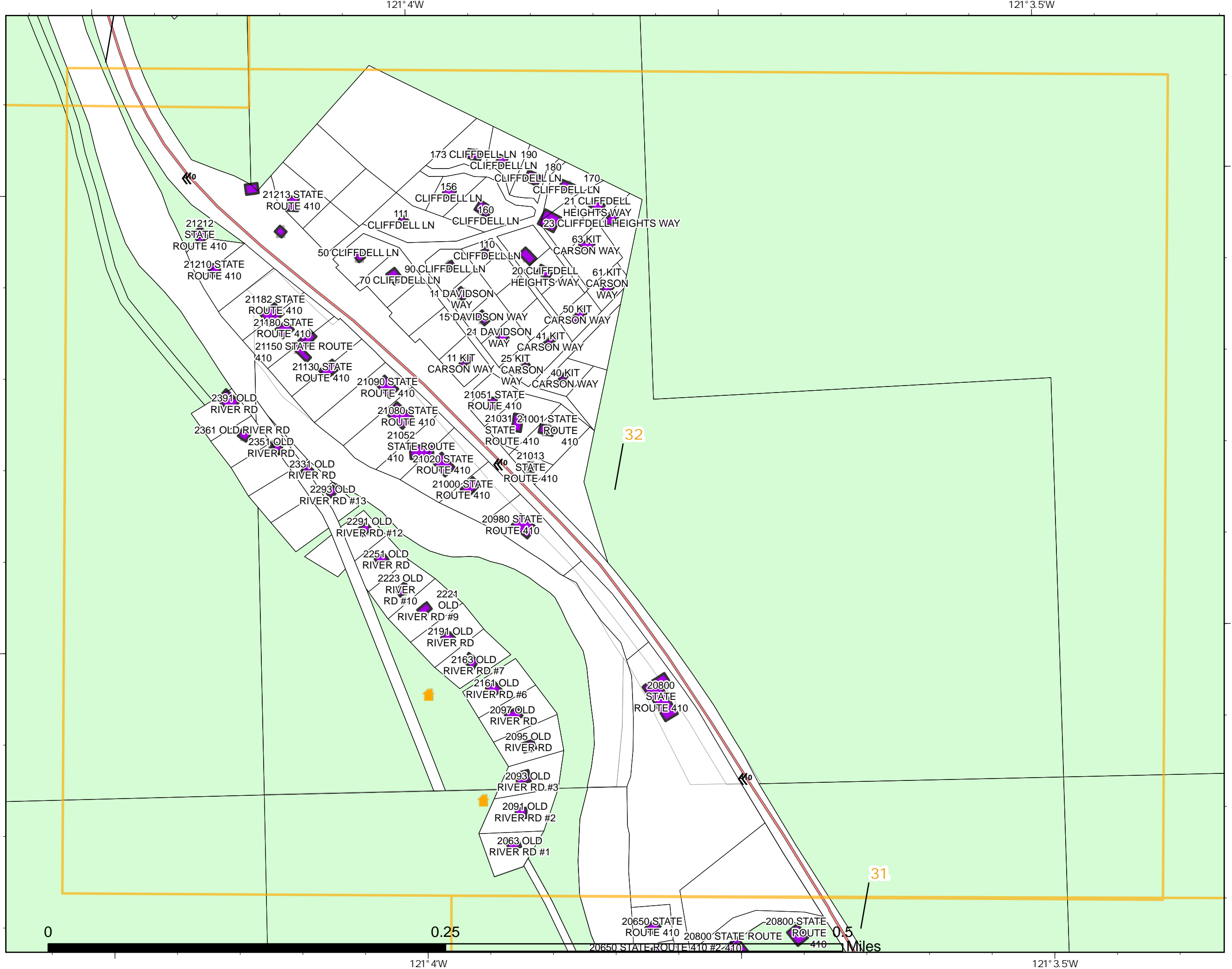
Schneider Springs
WAOWF-000453
8/23/21 Day

67,534 acres at 8/21/2021
2200



Page: 32

- USDA Forest Service: National Forest
- Private
- Taxlots
- Building Outlines
- Mapbook Index for map



PNW2
8/22/2021 2137
Acres from IR
North American 1983 Datum.
LatLong Grid

Structure Protection Map

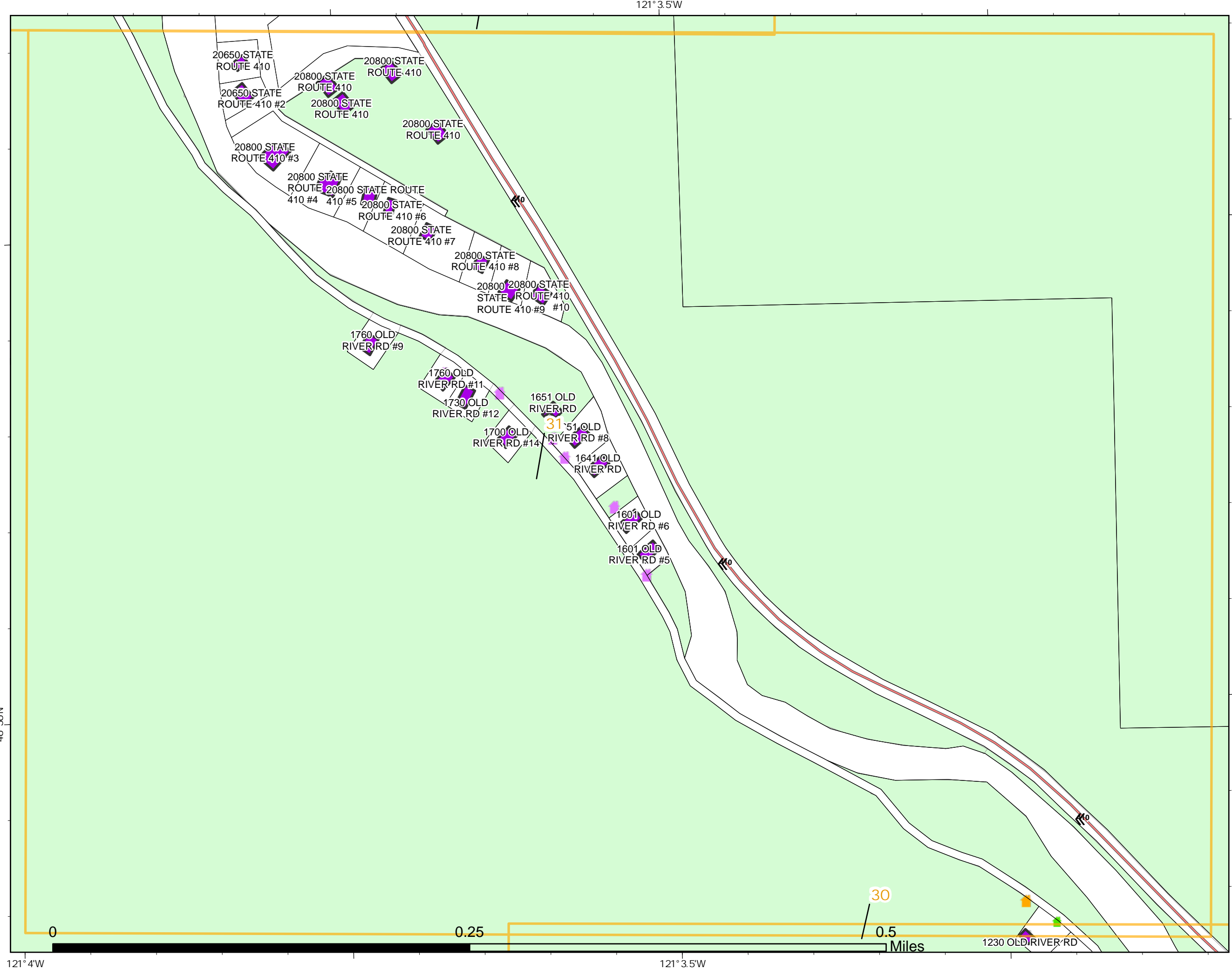
Schneider Springs
WAOWF-000453
8/23/21 Day

67,534 acres at 8/21/2021
2200



Page: 31

- USDA Forest Service: National Forest
- Private
- Taxlots
- Building Outlines
- Mapbook Index for map



PNW2
8/22/2021 2137
Acres from IR
North American 1983 Datum.
LatLong Grid



121° 4'W

121° 3.5'W

46° 56'N

46° 56'N

Structure Protection Map

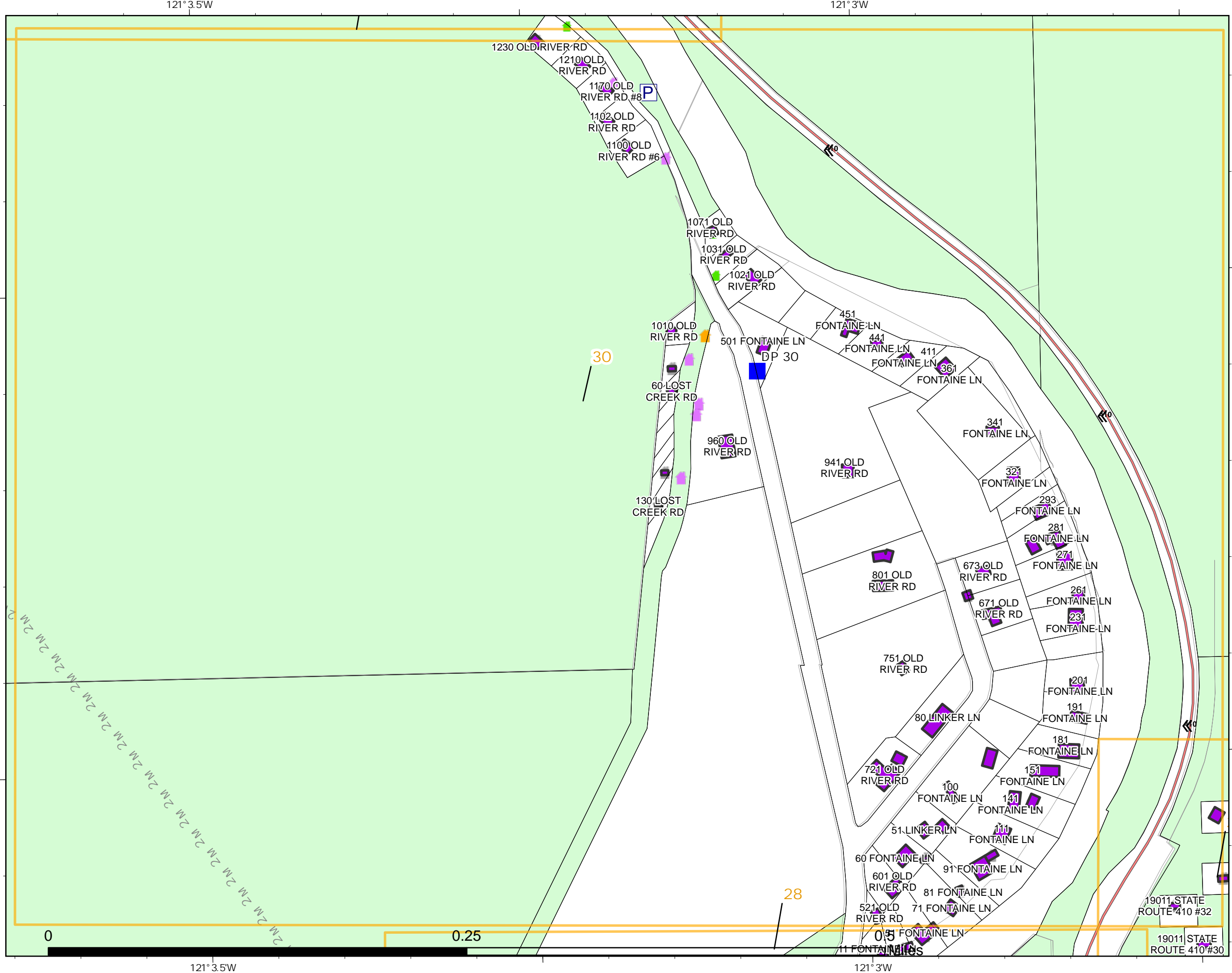
Schneider Springs
WAOWF-000453
8/23/21 Day

67,534 acres at 8/21/2021
2200



Page: 30

- Drop Point
- M² Planned Mixed Construction Line
- USDA Forest Service: National Forest
- Private
- Pump
- Drop Point
- M² Planned Mixed Construction Line
- Taxlots
- Building Outlines
- Mapbook Index for map



PNW2
8/22/2021 2138
Acres from IR
North American 1983 Datum.
LatLong Grid



0 0.25 0.5 1 Miles

Structure Protection Map

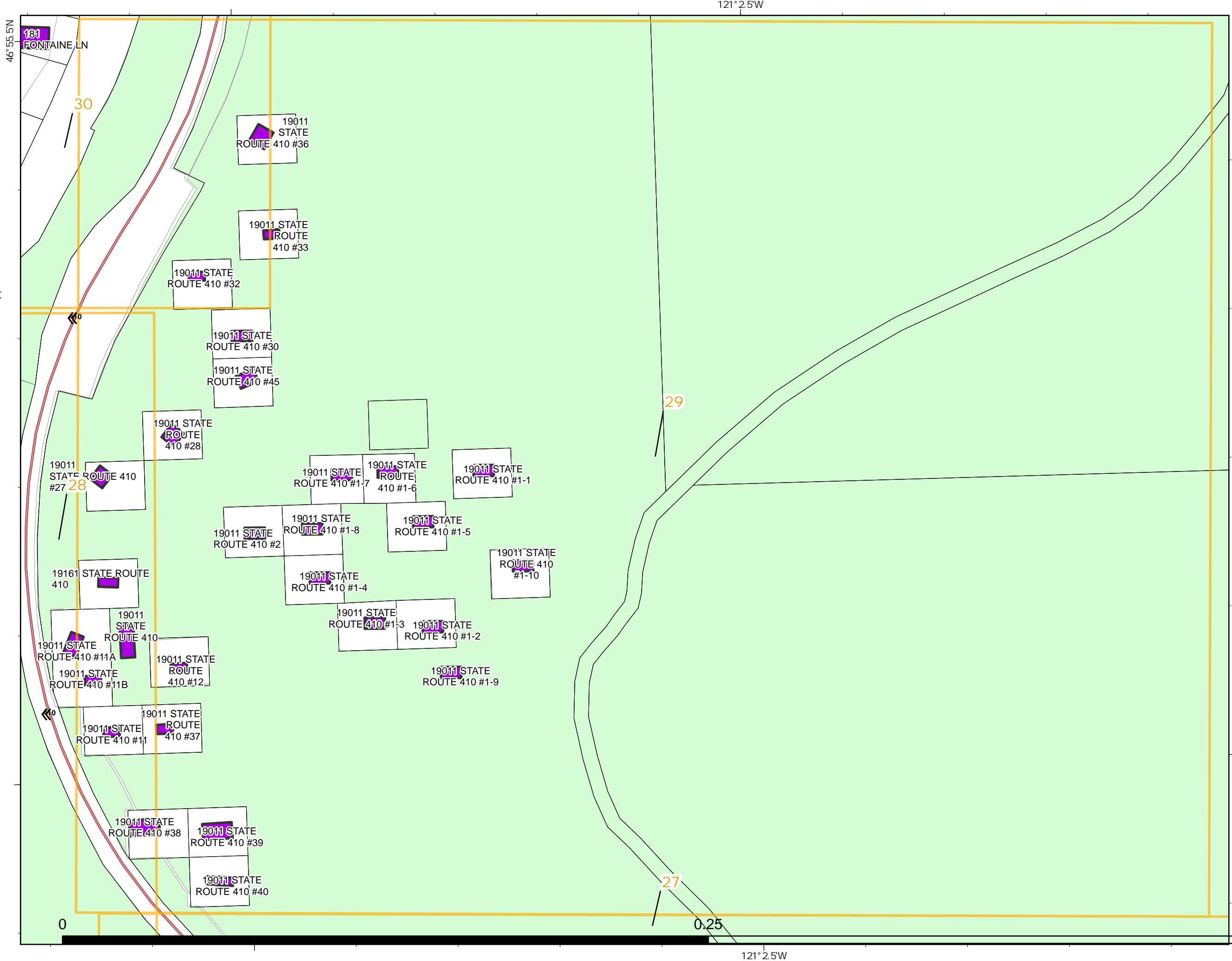
Schneider Springs
WAOWF-000453
8/23/21 Day

67,534 acres at 8/21/2021
2200



Page: 29

- USDA Forest Service: National Forest
- Private
- Taxlots
- BuildingOutlines
- Mapbook Index for map



PNW2
8/22/2021 2138
Acres from IR
North American 1983 Datum.
LatLong Grid

Structure Protection Map

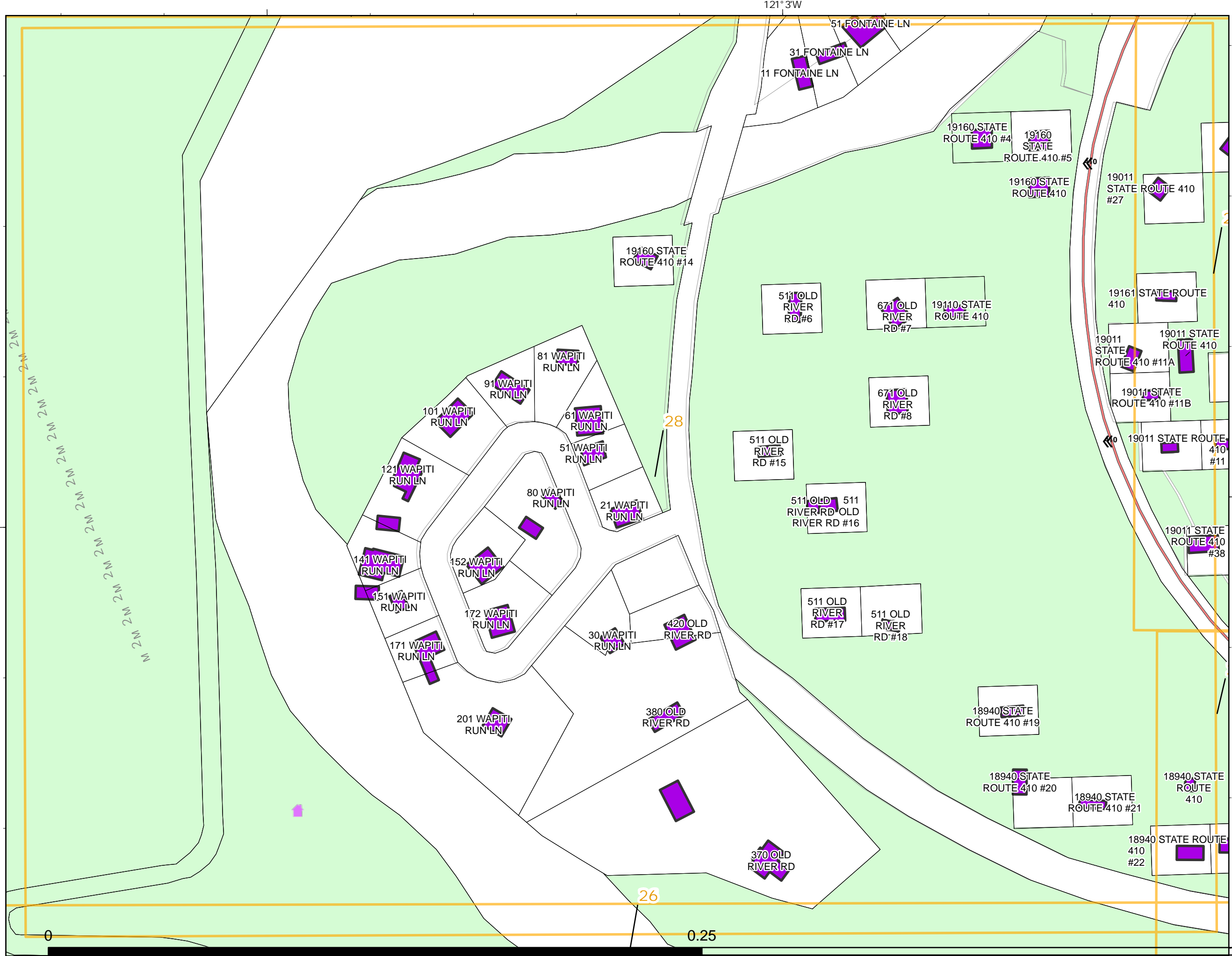
Schneider Springs
WAOWF-000453
8/23/21 Day

67,534 acres at 8/21/2021
2200



Page: 28

- M² Planned Mixed Construction Line
- USDA Forest Service: National Forest
- Private
- M² Planned Mixed Construction Line
- Taxlots
- Building Outlines
- Mapbook Index for map



Structure Protection Map

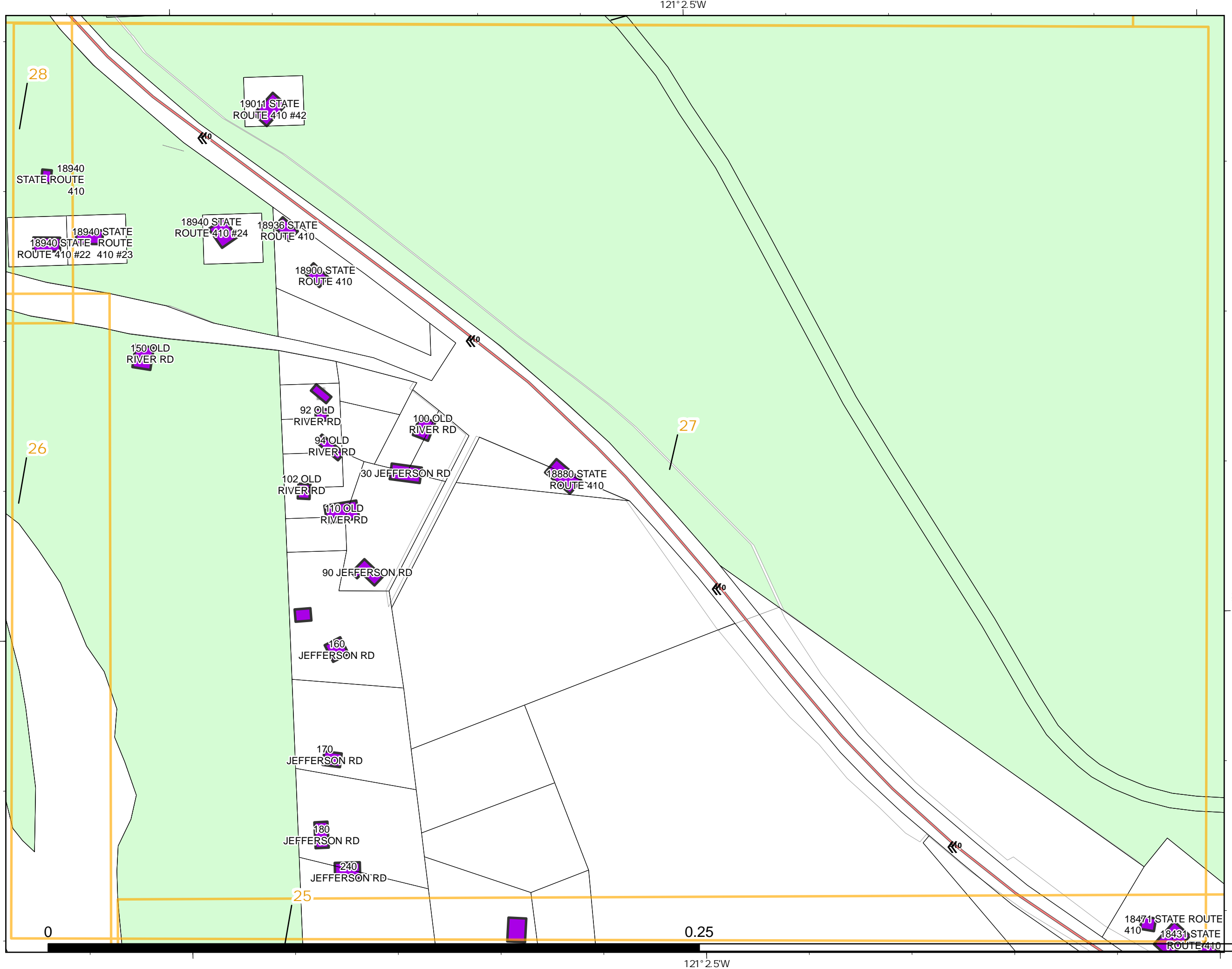
Schneider Springs
WAOWF-000453
8/23/21 Day

67,534 acres at 8/21/2021
2200



Page: 27

- Aerial Hazard
- USDA Forest Service: National Forest
- Private
- Aerial Hazard
- Taxlots
- BuildingOutlines
- Mapbook Index for map



Structure Protection Map

Schneider Springs
WAOWF-000453
8/23/21 Day

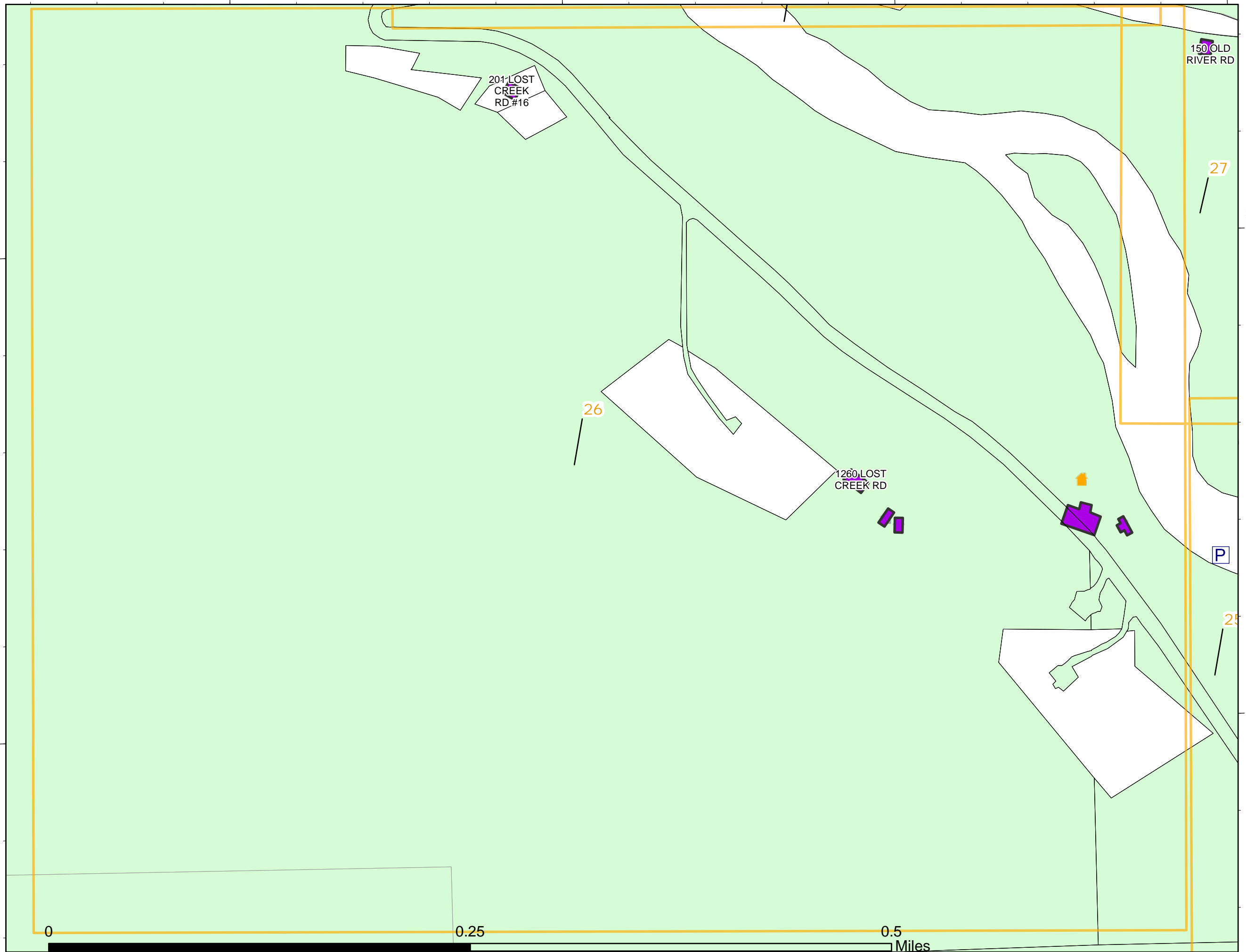
67,534 acres at 8/21/2021
2200



Page: 26

- USDA Forest Service: National Forest
- Private
- Pump
- Taxlots
- BuildingOutlines
- Mapbook Index for map

46° 55'N



46° 55'N

PNW2
8/22/2021 2138
Acres from IR
North American 1983 Datum.
LatLong Grid

121° 3.5'W

121° 3'W

Structure Protection Map

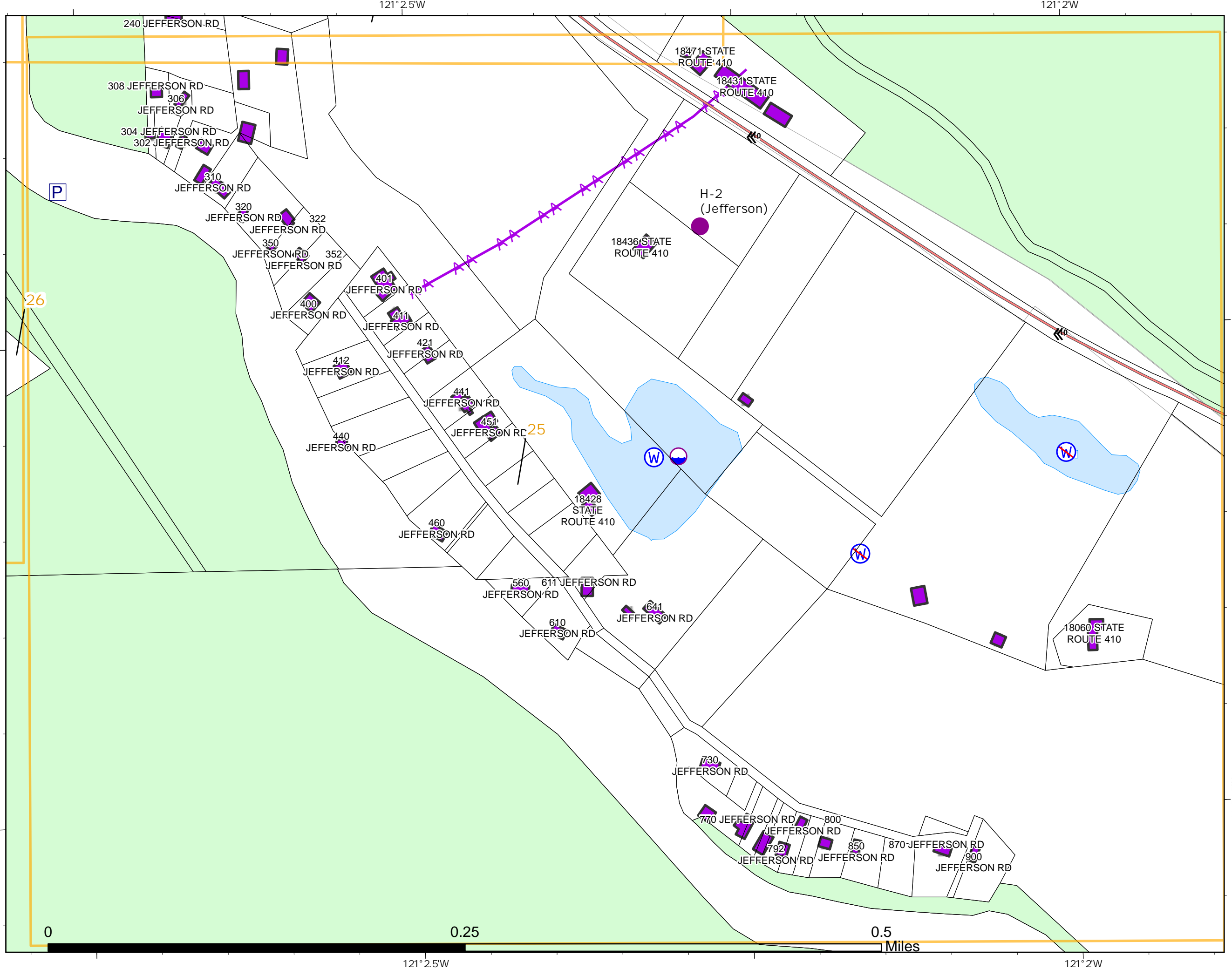
Schneider Springs
WAOWF-000453
8/23/21 Day

67,534 acres at 8/21/2021
2200



Page: 25

- Dip Site
- Helispot
- Water Source
- Restricted Water Source
- Aerial Hazard
- USDA Forest Service: National Forest
- Private
- Pump
- Dip Site
- Helispot
- Water Source
- Restricted Water Source
- Aerial Hazard
- Taxlots
- Building Outlines
- Mapbook Index for map



PNW2
8/22/2021 2138
Acres from IR
North American 1983 Datum.
LatLong Grid

Structure Protection Map

Schneider Springs
WAOWF-000453
8/23/21 Day

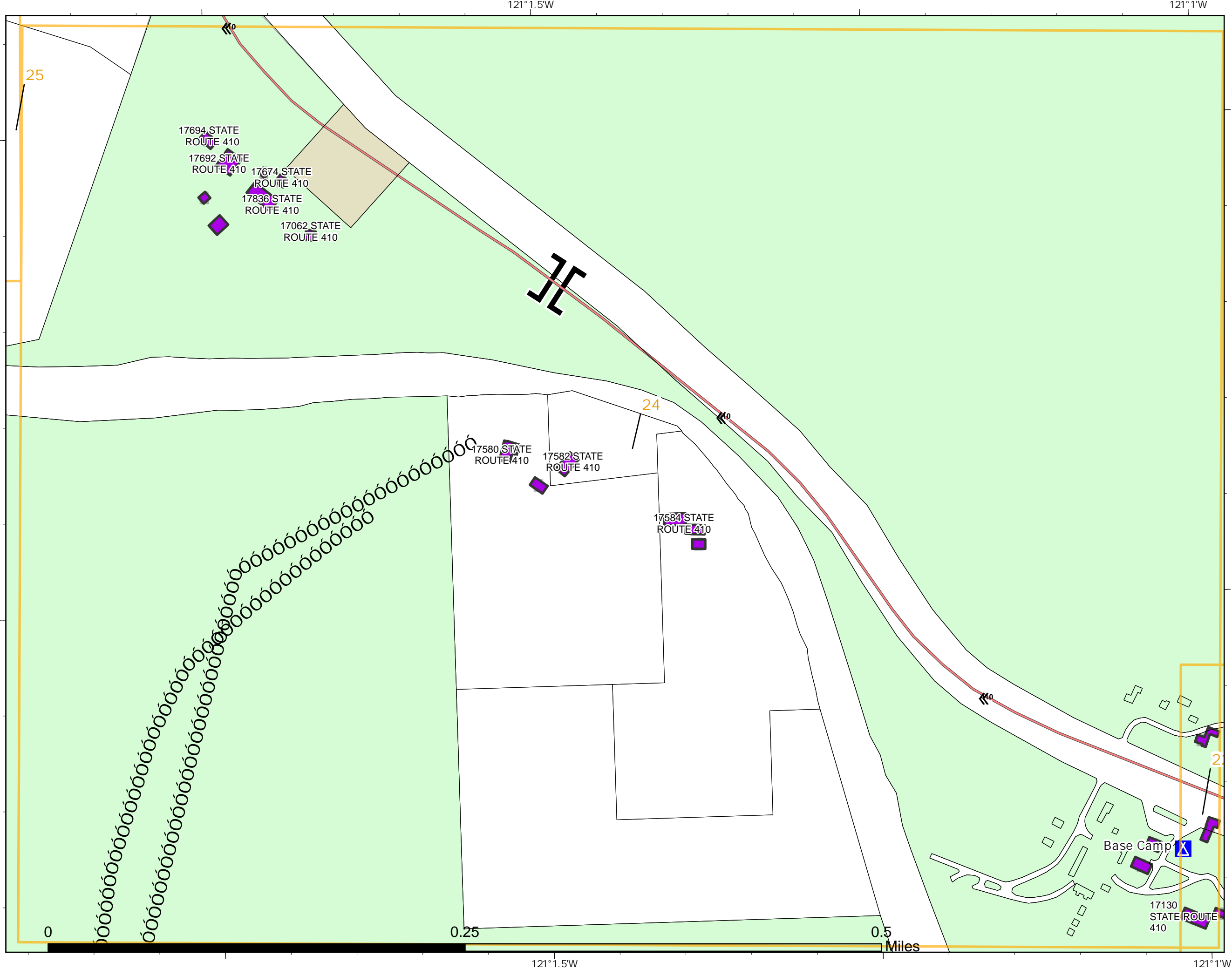
67,534 acres at 8/21/2021
2200



Page: 24

- Branch Break
- Camp
- Completed Dozer Line
- USDA Forest Service: National Forest
- WA State Dept of Transportation
- Private
- Branch Break
- Camp
- Completed Dozer Line
- Taxlots
- BuildingOutlines
- Mapbook Index for map

PNW2
8/22/2021 2138
Acres from IR
North American 1983 Datum.
LatLong Grid



Structure Protection Map

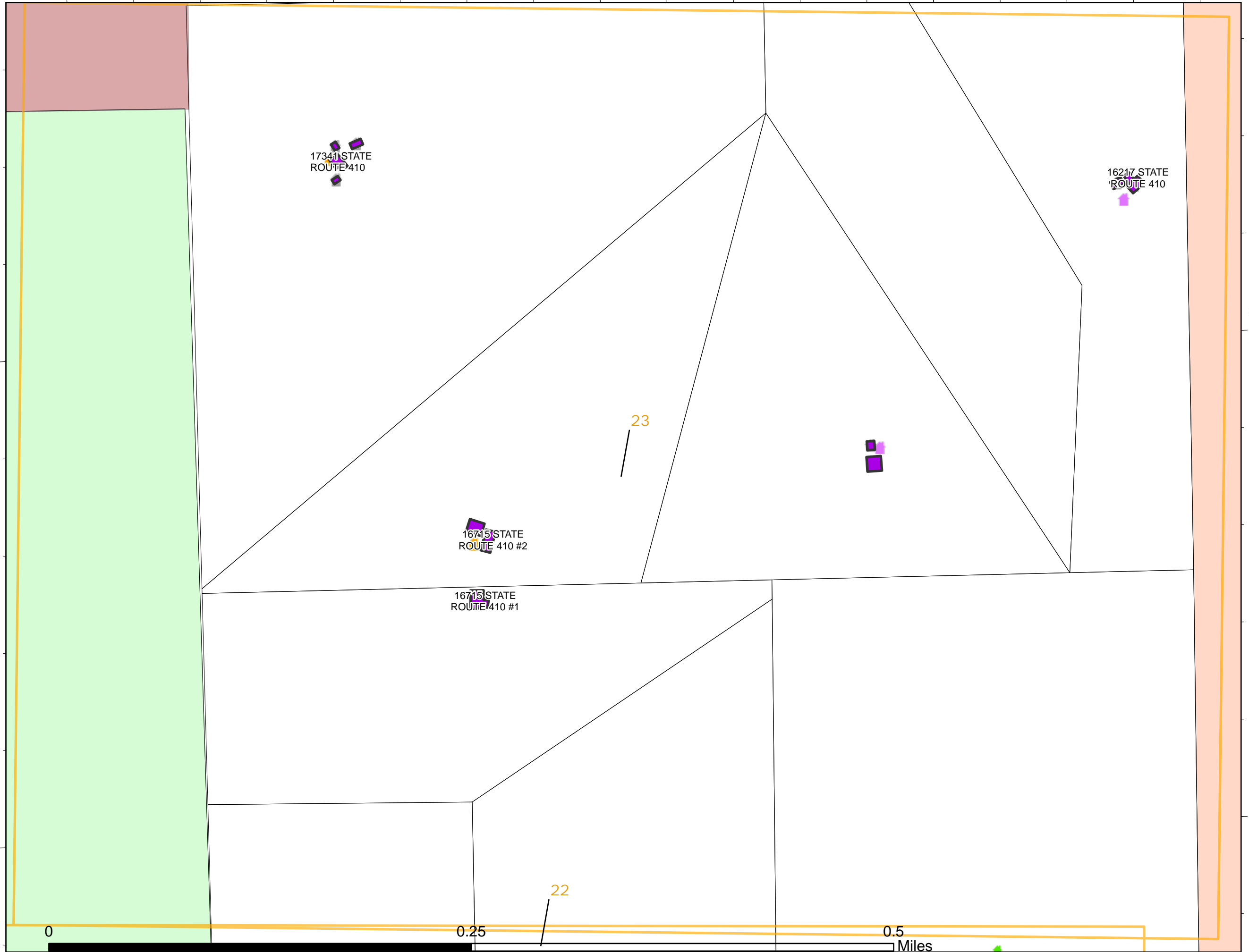
Schneider Springs
WAOWF-000453
8/23/21 Day

67,534 acres at 8/21/2021
2200



Page: 23

- USDA Forest Service: National Forest
- WA State Dept of Fish and Wildlife
- WA State Dept of Natural Resources
- Taxlots
- BuildingOutlines
- Mapbook Index for map



Structure Protection Map

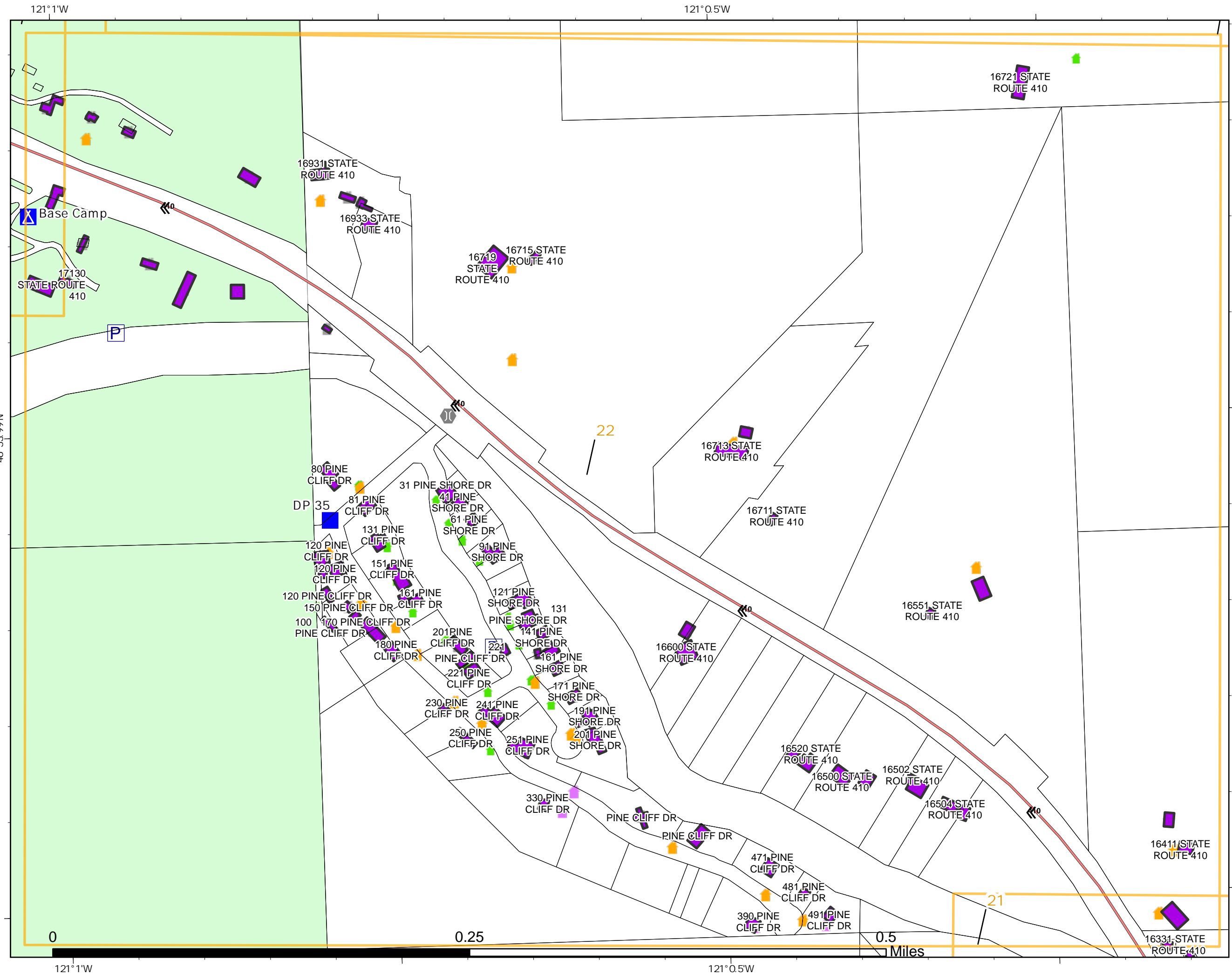
Schneider Springs
WAOWF-000453
8/23/21 Day

67,534 acres at 8/21/2021
2200



Page: 22

- Drop Point
- Camp
- Bridge
- USDA Forest Service: National Forest
- Private
- Pump
- Drop Point
- Camp
- Bridge
- Taxlots
- Building Outlines
- Mapbook Index for map



PNW2
8/22/2021 2138
Acres from IR
North American 1983 Datum.
LatLong Grid

Structure Protection Map

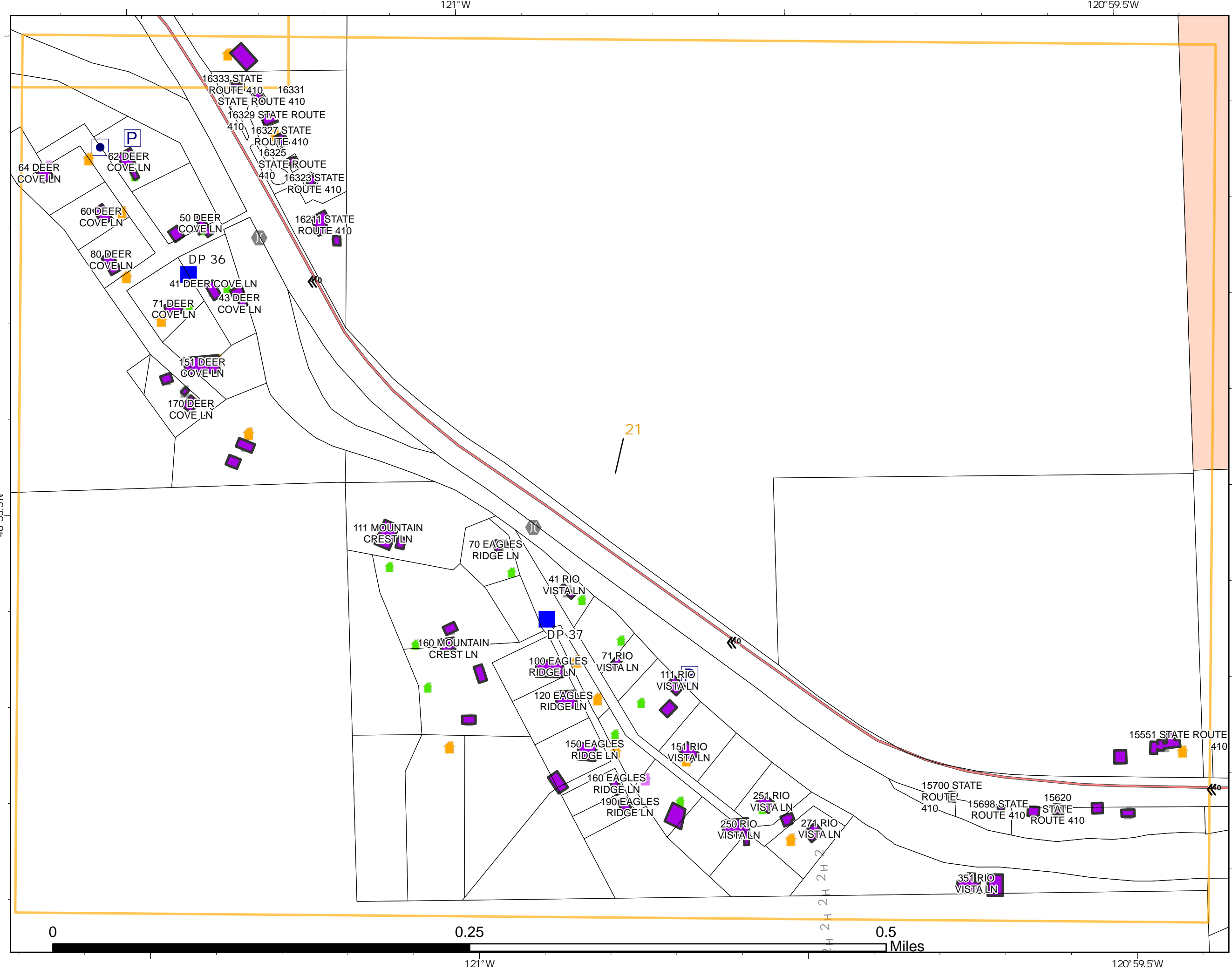
Schneider Springs
WAOWF-000453
8/23/21 Day

67,534 acres at 8/21/2021
2200



Page: 21

- Drop Point
- Bridge
- Planned Hand Line
- WA State Dept of Natural Resources
- Private
- Other Property
- Pump
- Drop Point
- Bridge
- Planned Hand Line
- Taxlots
- Building Outlines
- Mapbook Index for map



PNW2
8/22/2021 2138
Acres from IR
North American 1983 Datum.
LatLong Grid

Structure Protection Map

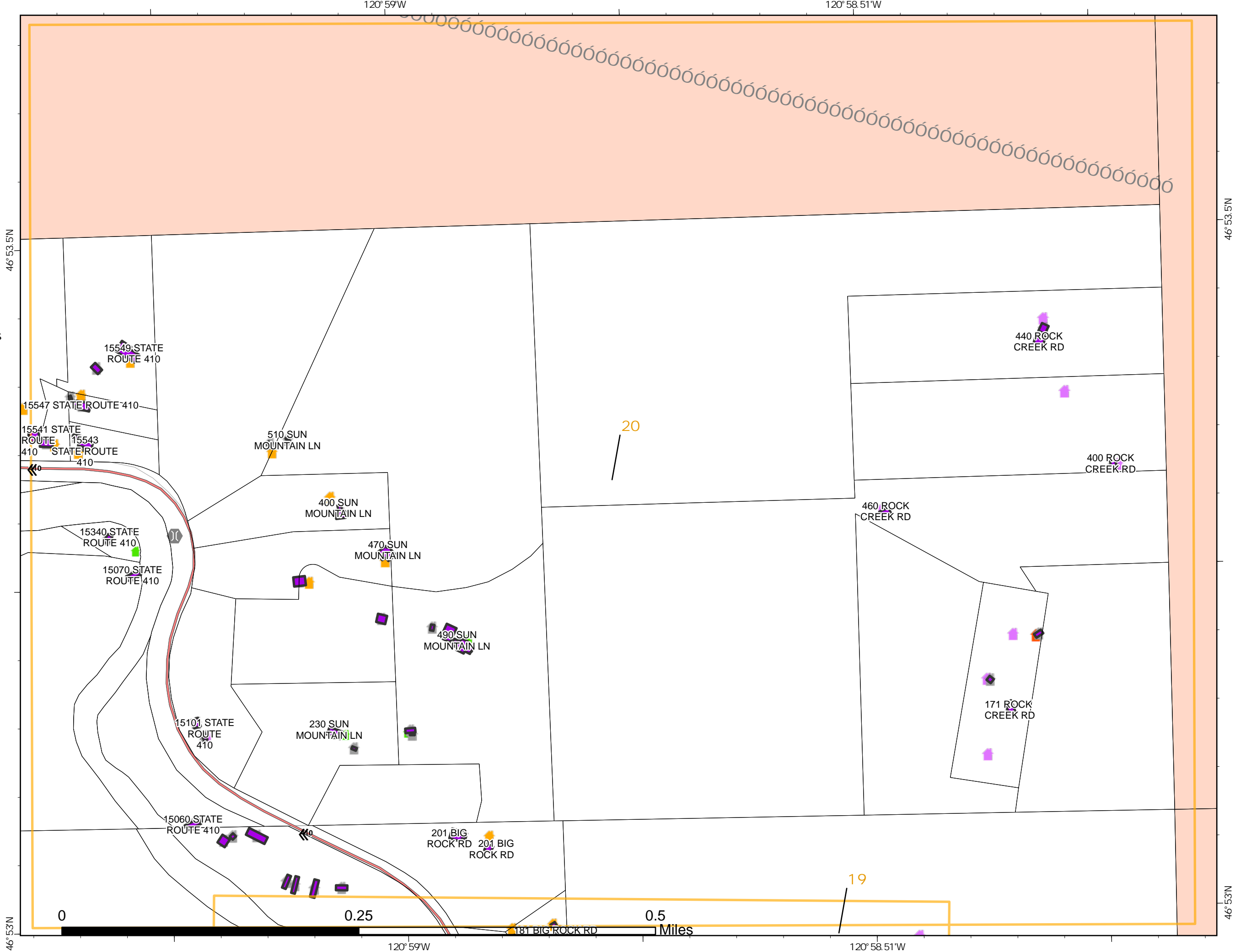
Schneider Springs
WAOWF-000453
8/23/21 Day

67,534 acres at 8/21/2021
2200



Page: 20

- Bridge
- Planned Dozer Line
- WA State Dept of Natural Resources
- Private
- Bridge
- Planned Dozer Line
- Taxlots
- Building Outlines
- Mapbook Index for map



PNW2
8/22/2021 2139
Acres from IR
North American 1983 Datum.
LatLong Grid



Structure Protection Map

Schneider Springs
WAOWF-000453
8/23/21 Day

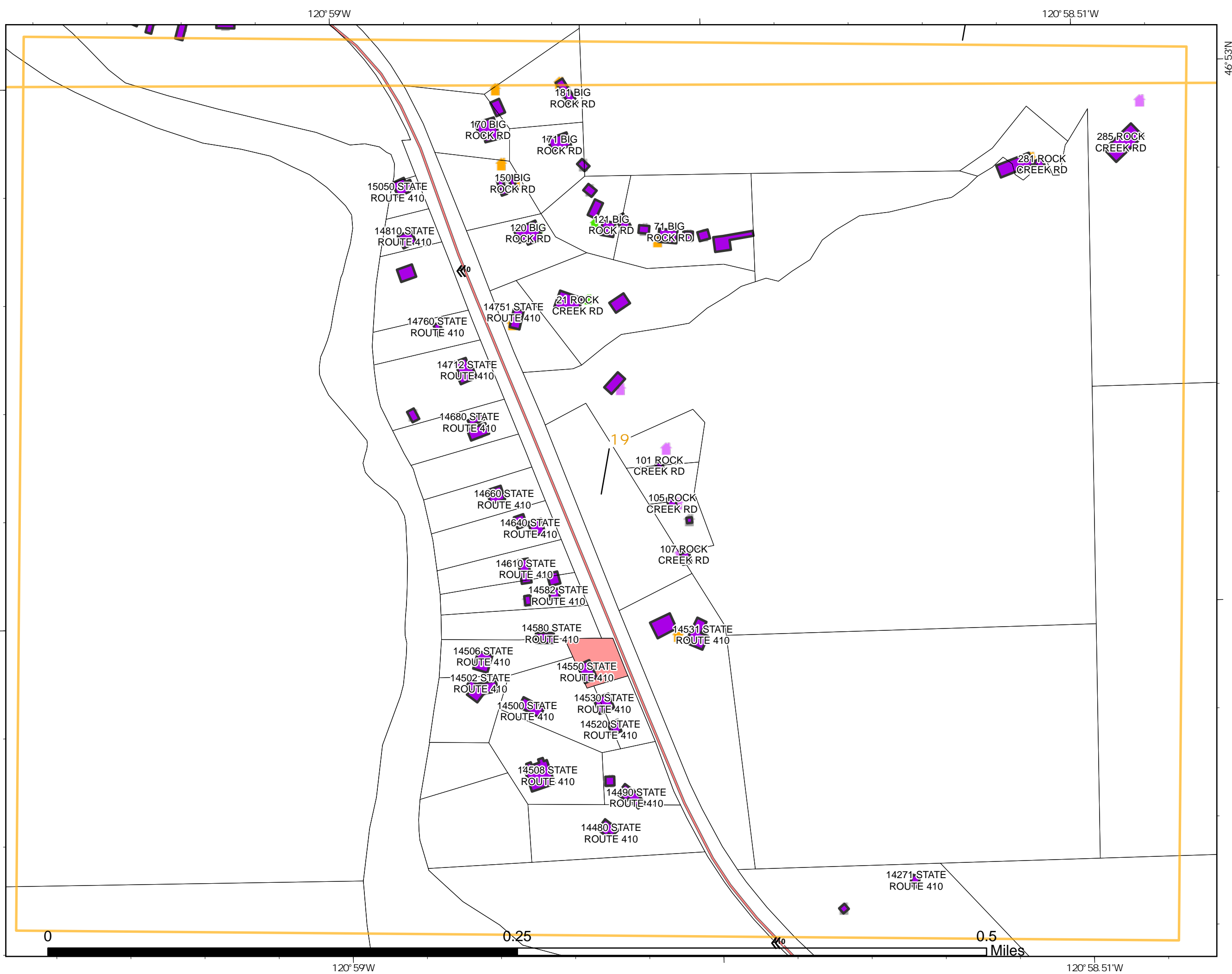
67,534 acres at 8/21/2021
2200



Page: 19

- Fire Districts
- Private
- Taxlots
- Building Outlines
- Mapbook Index for map

PNW2
8/22/2021 2139
Acres from IR
North American 1983 Datum.
LatLong Grid



Structure Protection Map

Schneider Springs
WAOWF-000453
8/23/21 Day

67,534 acres at 8/21/2021
2200



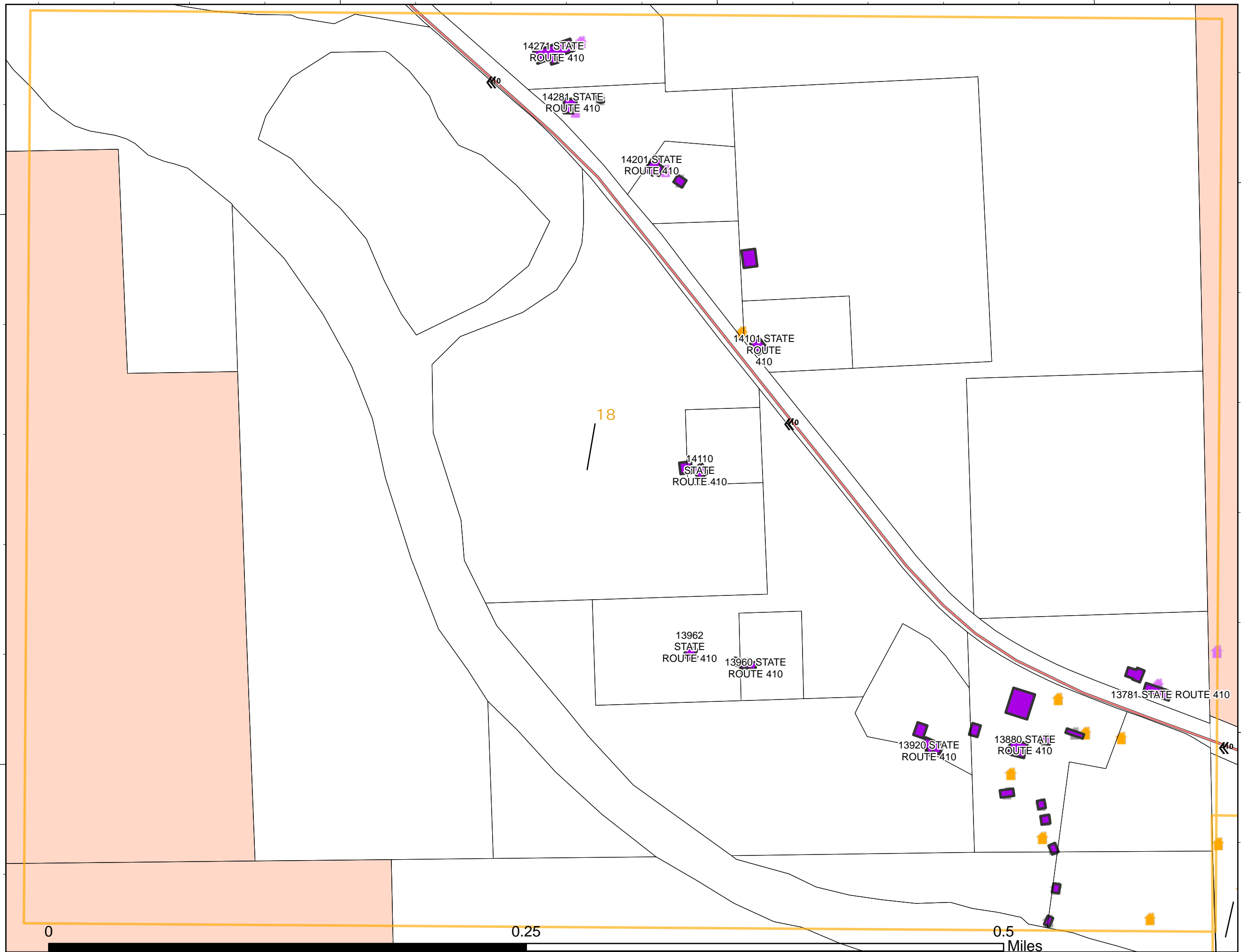
Page: 18

- WA State Dept of Natural Resources
- Private
- Taxlots
- Building Outlines
- Mapbook Index for map

46° 52.5'N

120° 58.5'W

46° 52.5'N



18

PNW2
8/22/2021 2139
Acres from IR
North American 1983 Datum.
LatLong Grid



0 0.25 0.5 1 Miles

120° 58.5'W

Structure Protection Map

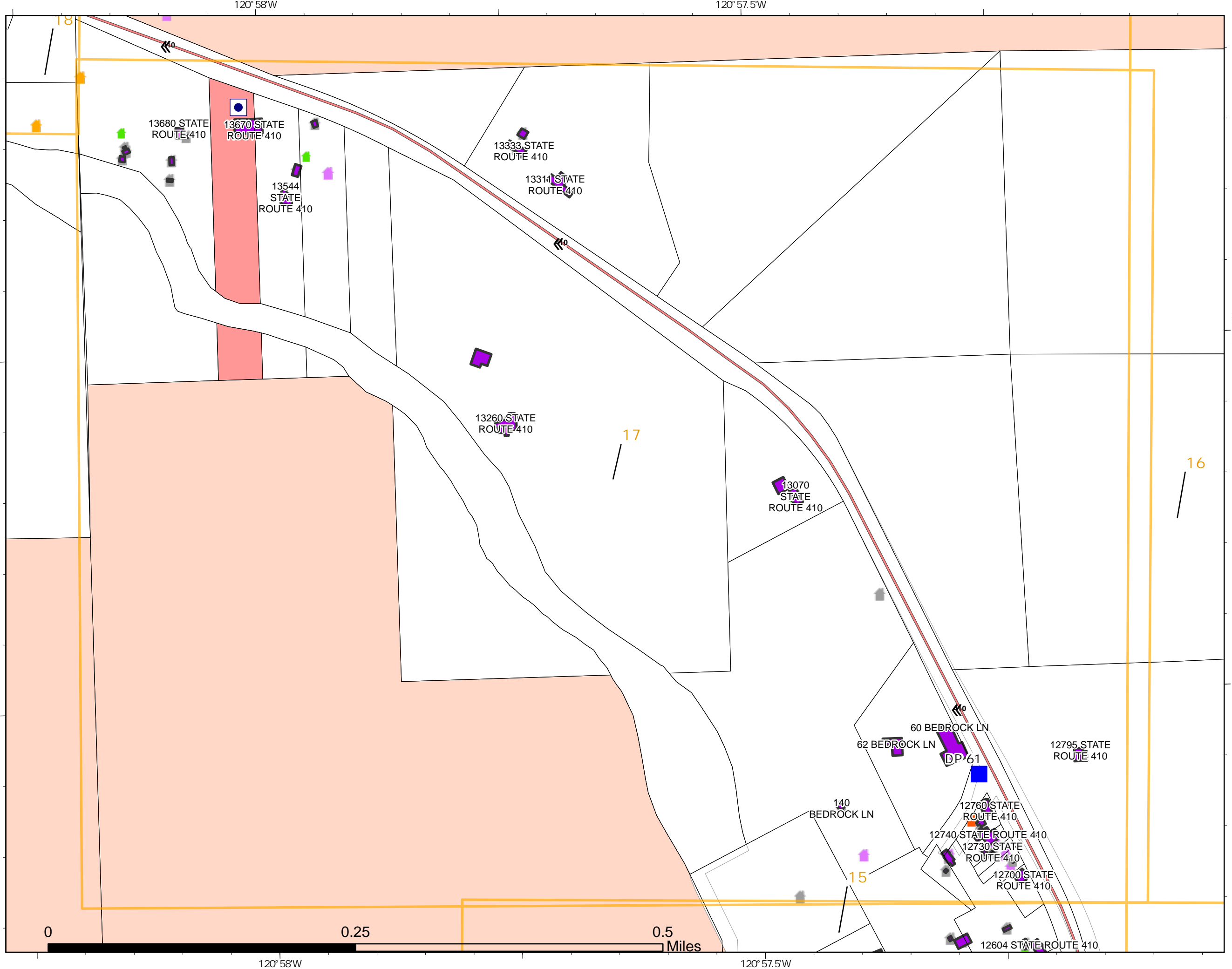
Schneider Springs
WAOWF-000453
8/23/21 Day

67,534 acres at 8/21/2021
2200



Page: 17

- Drop Point
- WA State Dept of Natural Resources
- Fire Districts
- Private
- Other Property
- Drop Point
- Taxlots
- Building Outlines
- Mapbook Index for map



PNW2
8/22/2021 2139
Acres from IR
North American 1983 Datum.
LatLong Grid

Structure Protection Map

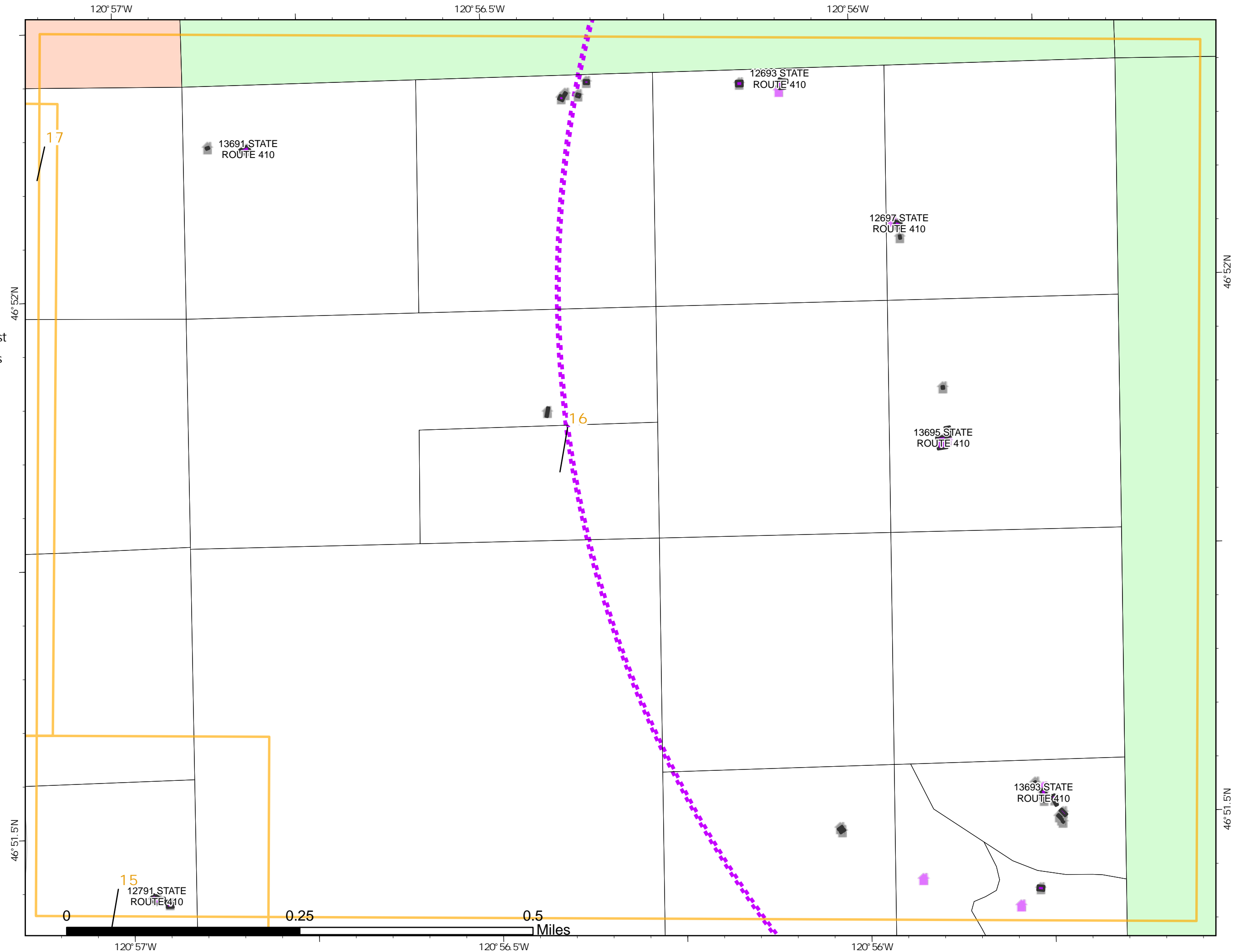
Schneider Springs
WAOWF-000453
8/23/21 Day

67,534 acres at 8/21/2021
2200



Page: 16

- Other
- UAS Launch and Recovery Zone
- USDA Forest Service: National Forest
- WA State Dept of Natural Resources
- Private
- Other
- UAS Launch and Recovery Zone
- Taxlots
- BuildingOutlines
- Mapbook Index for map



PNW2
8/22/2021 2139
Acres from IR
North American 1983 Datum.
LatLong Grid



Structure Protection Map

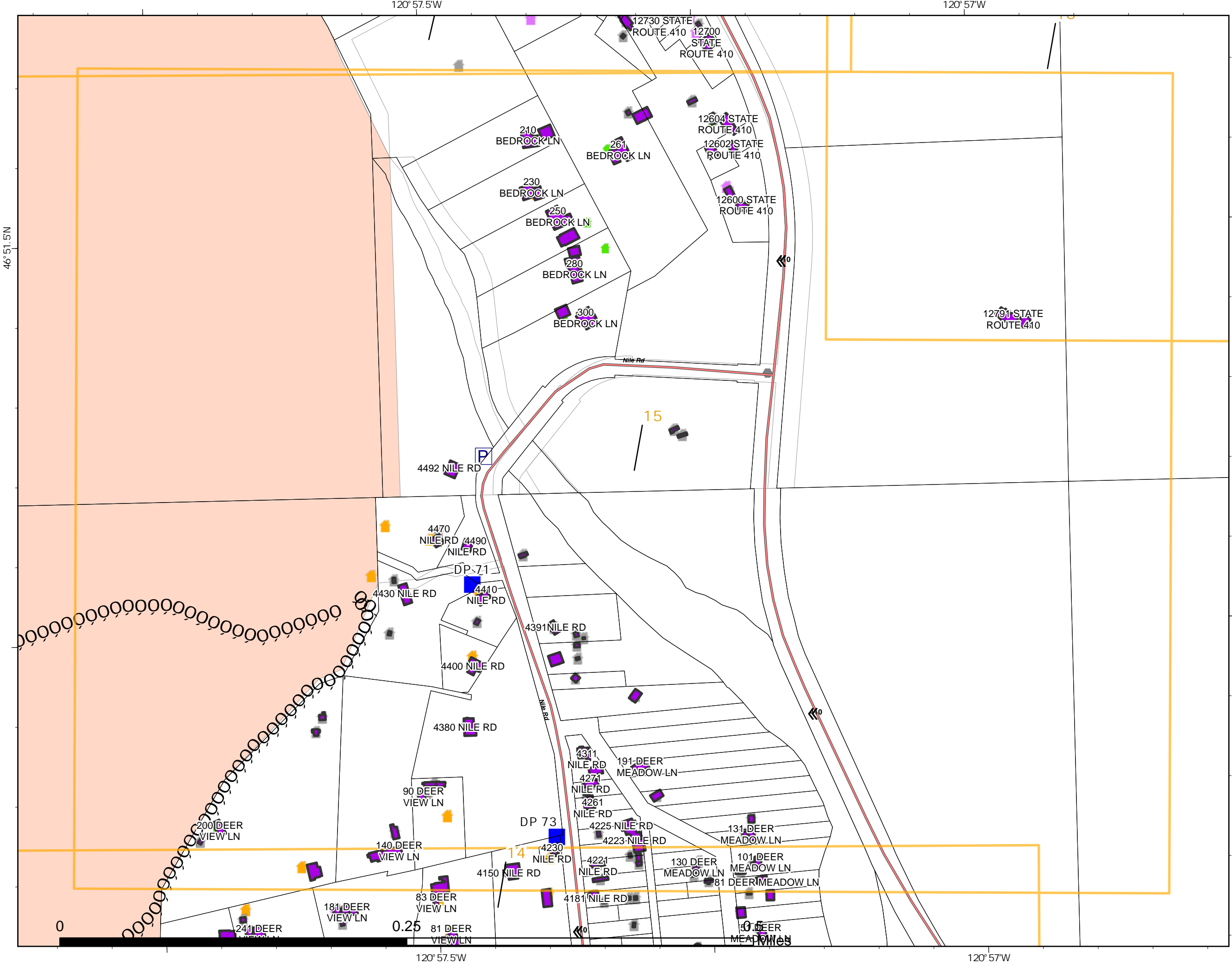
Schneider Springs
WAOWF-000453
8/23/21 Day

67,534 acres at 8/21/2021
2200



Page: 15

- Drop Point
- Other
- Completed Dozer Line
- WA State Dept of Natural Resources
- Private
- Pump
- Drop Point
- Other
- Completed Dozer Line
- Taxlots
- Building Outlines
- Mapbook Index for map



PNW2
8/22/2021 2139
Acres from IR
North American 1983 Datum.
LatLong Grid



Structure Protection Map

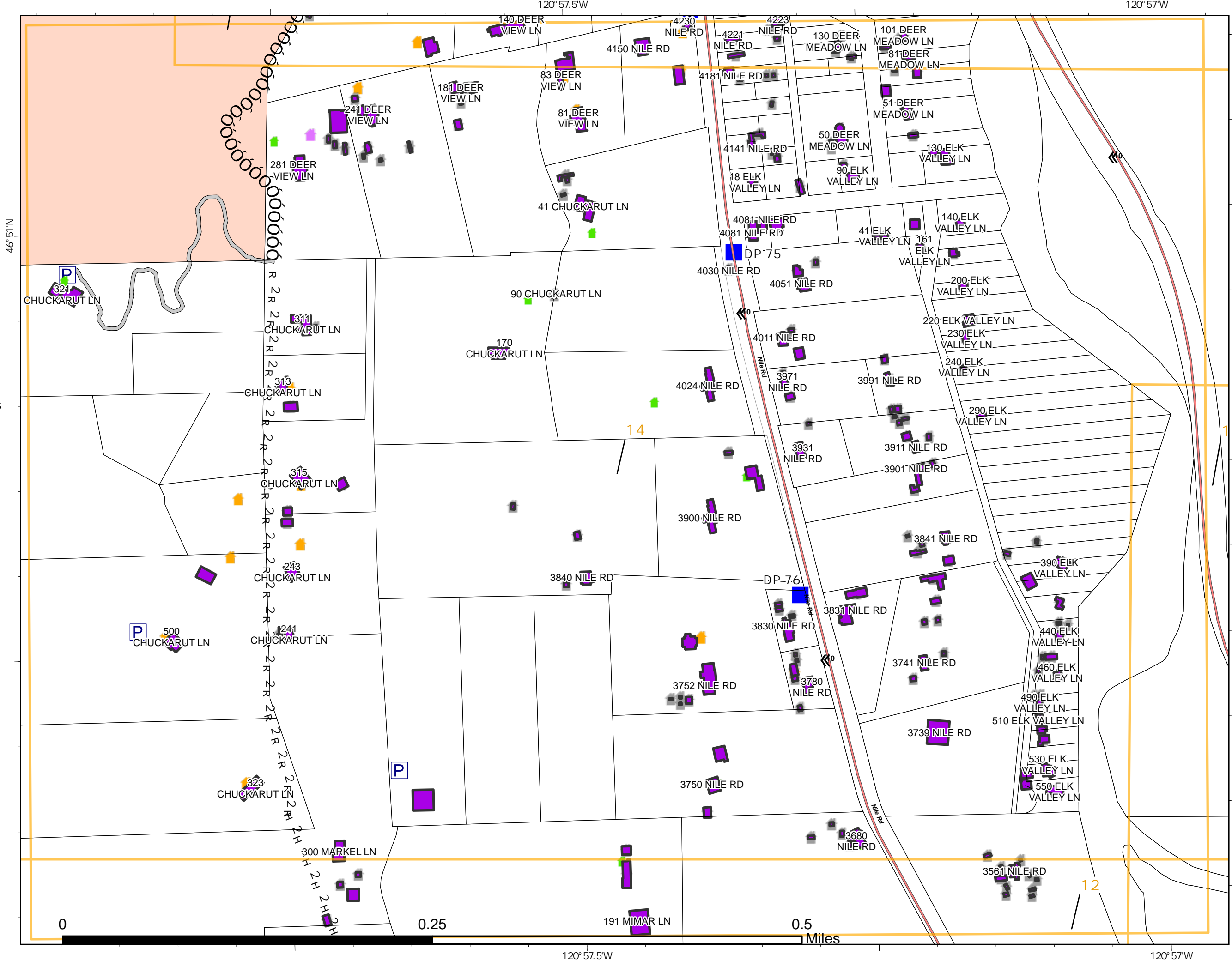
Schneider Springs
WAOWF-000453
8/23/21 Day

67,534 acres at 8/21/2021
2200



Page: 14

- Drop Point
- Completed Dozer Line
- H Completed Hand Line
- R Completed Road as Line
- Access or Improved Road
- WA State Dept of Natural Resources
- Private
- P Pump
- Drop Point
- Completed Dozer Line
- H Completed Hand Line
- R Completed Road as Line
- Access or Improved Road
- Taxlots
- Building Outlines
- Mapbook Index for map



Structure Protection Map

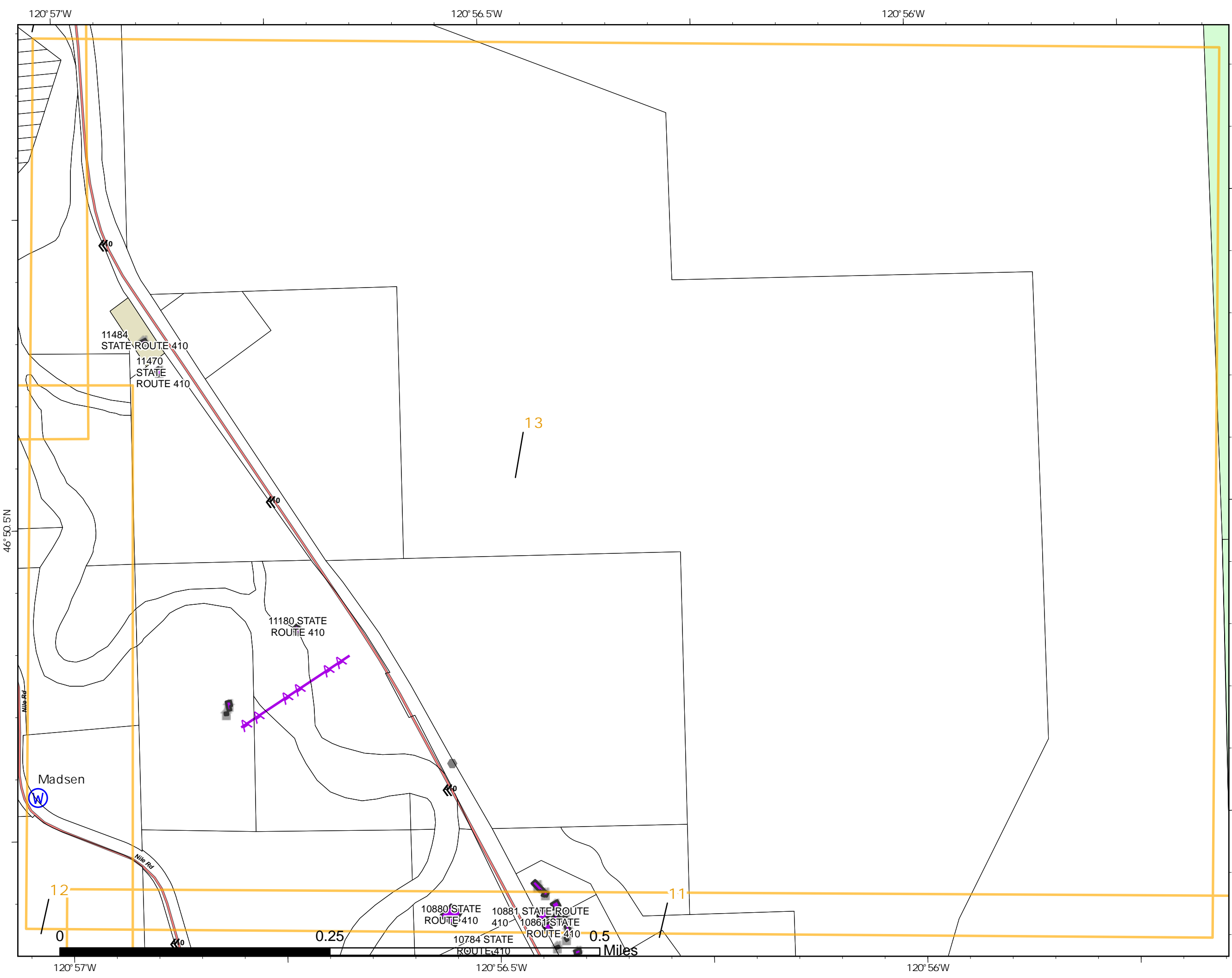
Schneider Springs
WAOWF-000453
8/23/21 Day

67,534 acres at 8/21/2021
2200



Page: 13

- Other
- Water Source
- Aerial Hazard
- USDA Forest Service: National Forest
- WA State Dept of Transportation
- Private
- Other
- Water Source
- Aerial Hazard
- Taxlots
- Building Outlines
- Mapbook Index for map



PNW2
8/22/2021 2139
Acres from IR
North American 1983 Datum.
LatLong Grid

Structure Protection Map

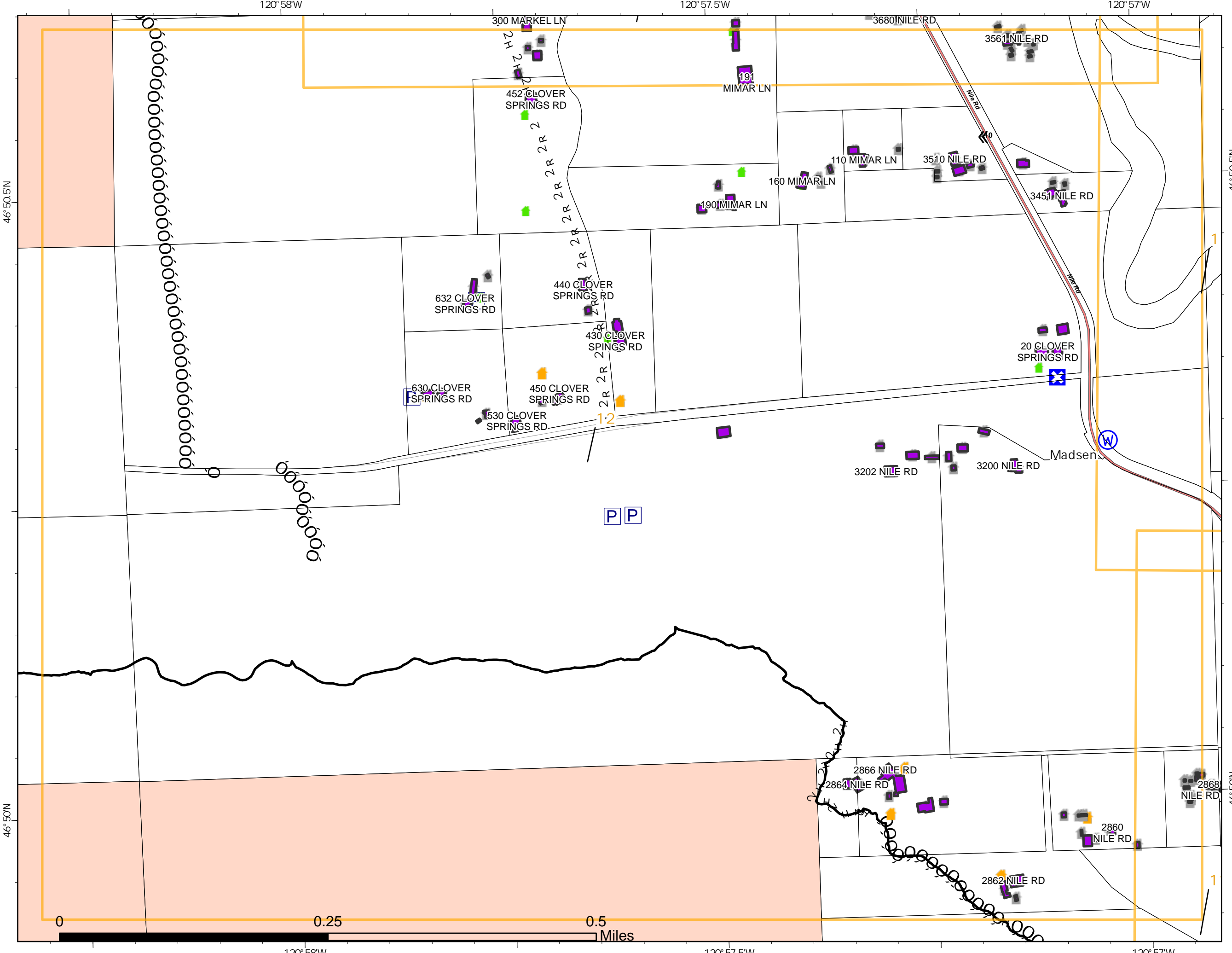
Schneider Springs
WAOWF-000453
8/23/21 Day

67,534 acres at 8/21/2021
2200



Page: 12

- Closure
- Water Source
- Completed Dozer Line
- Completed Hand Line
- Completed Road as Line
- Contained Line
- WA State Dept of Natural Resources
- Private
- Pump
- Closure
- Water Source
- Completed Dozer Line
- Completed Hand Line
- Completed Road as Line
- Contained Line
- Taxlots
- Building Outlines
- Mapbook Index for map



PNW2
8/22/2021 2139
Acres from IR
North American 1983 Datum.
LatLong Grid

Structure Protection Map

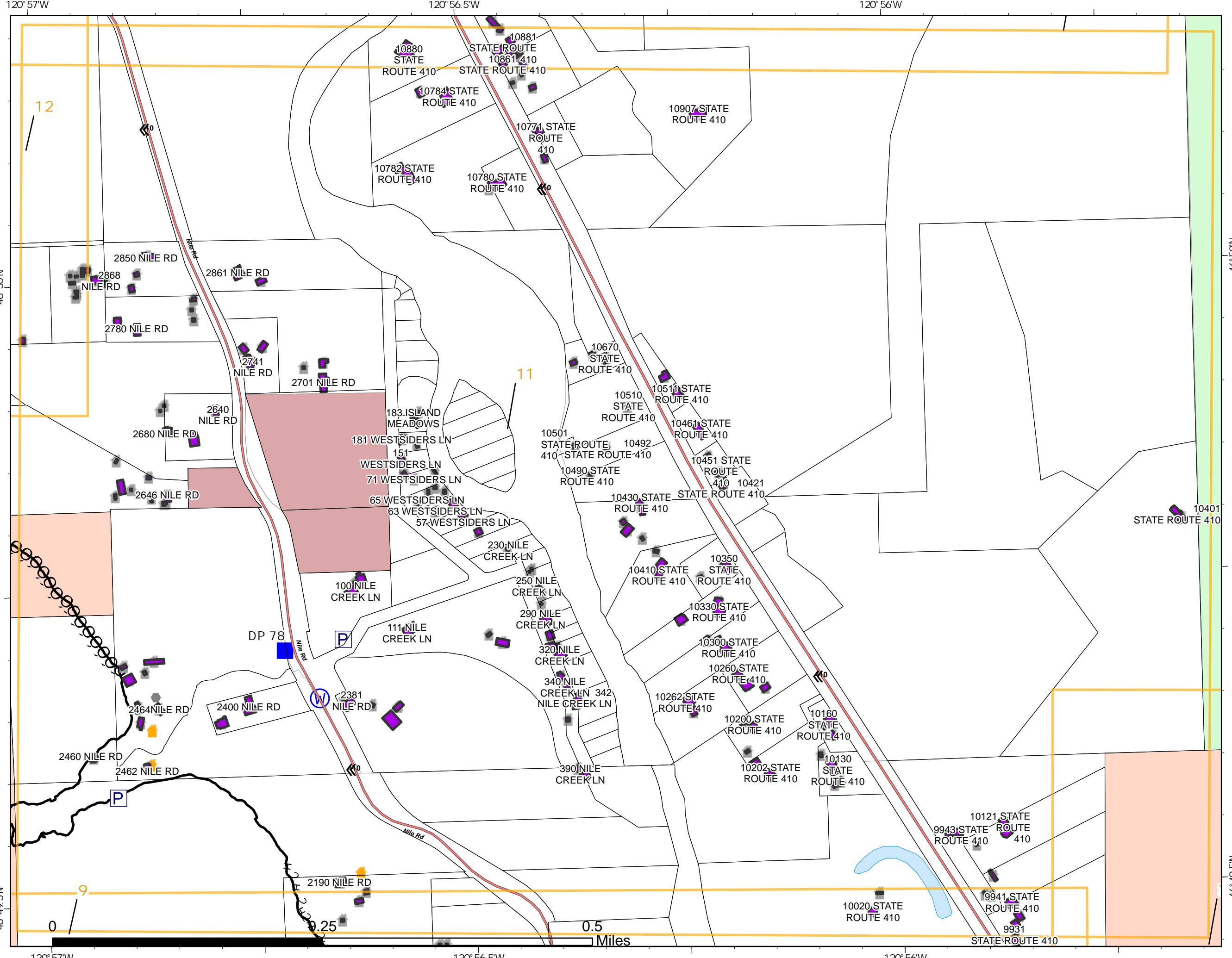
Schneider Springs
WAOWF-000453
8/23/21 Day

67,534 acres at 8/21/2021
2200



Page: 11

- Drop Point
- Other
- Water Source
- Completed Dozer Line
- Completed Hand Line
- Contained Line
- USDA Forest Service: National Forest
- WA State Dept of Fish and Wildlife
- WA State Dept of Natural Resources
- Private
- Pump
- Drop Point
- Other
- Water Source
- Completed Dozer Line
- Completed Hand Line
- Contained Line
- Taxlots
- Building Outlines
- Mapbook Index for map



PNW2
8/22/2021 2139
Acres from IR
North American 1983 Datum.
LatLong Grid

Structure Protection Map

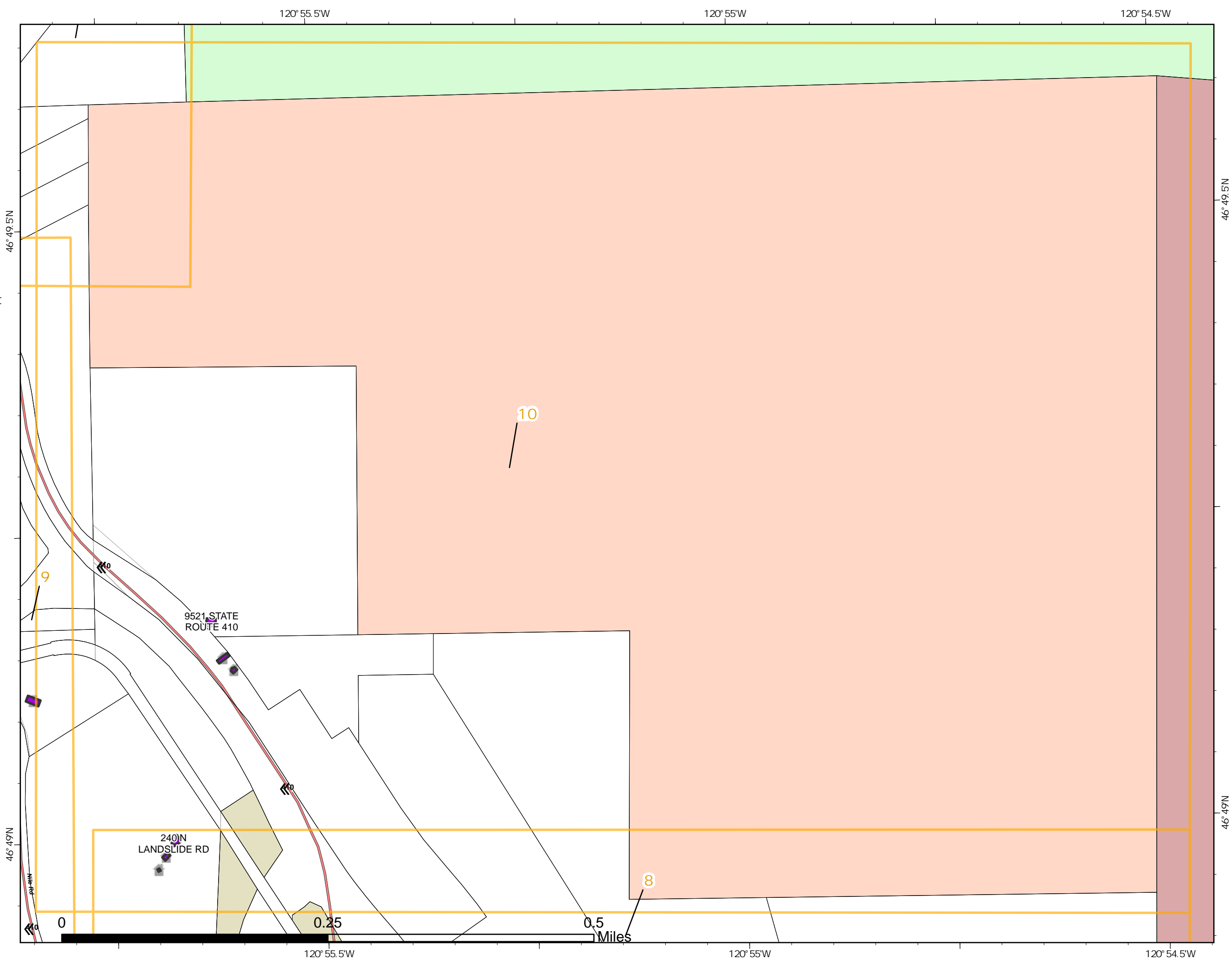
Schneider Springs
WAOWF-000453
8/23/21 Day

67,534 acres at 8/21/2021
2200



Page: 10

- USDA Forest Service: National Forest
- WA State Dept of Fish and Wildlife
- WA State Dept of Natural Resources
- WA State Dept of Transportation
- Private
- Taxlots
- BuildingOutlines
- Mapbook Index for map



PNW2
8/22/2021 2139
Acres from IR
North American 1983 Datum.
LatLong Grid

Structure Protection Map

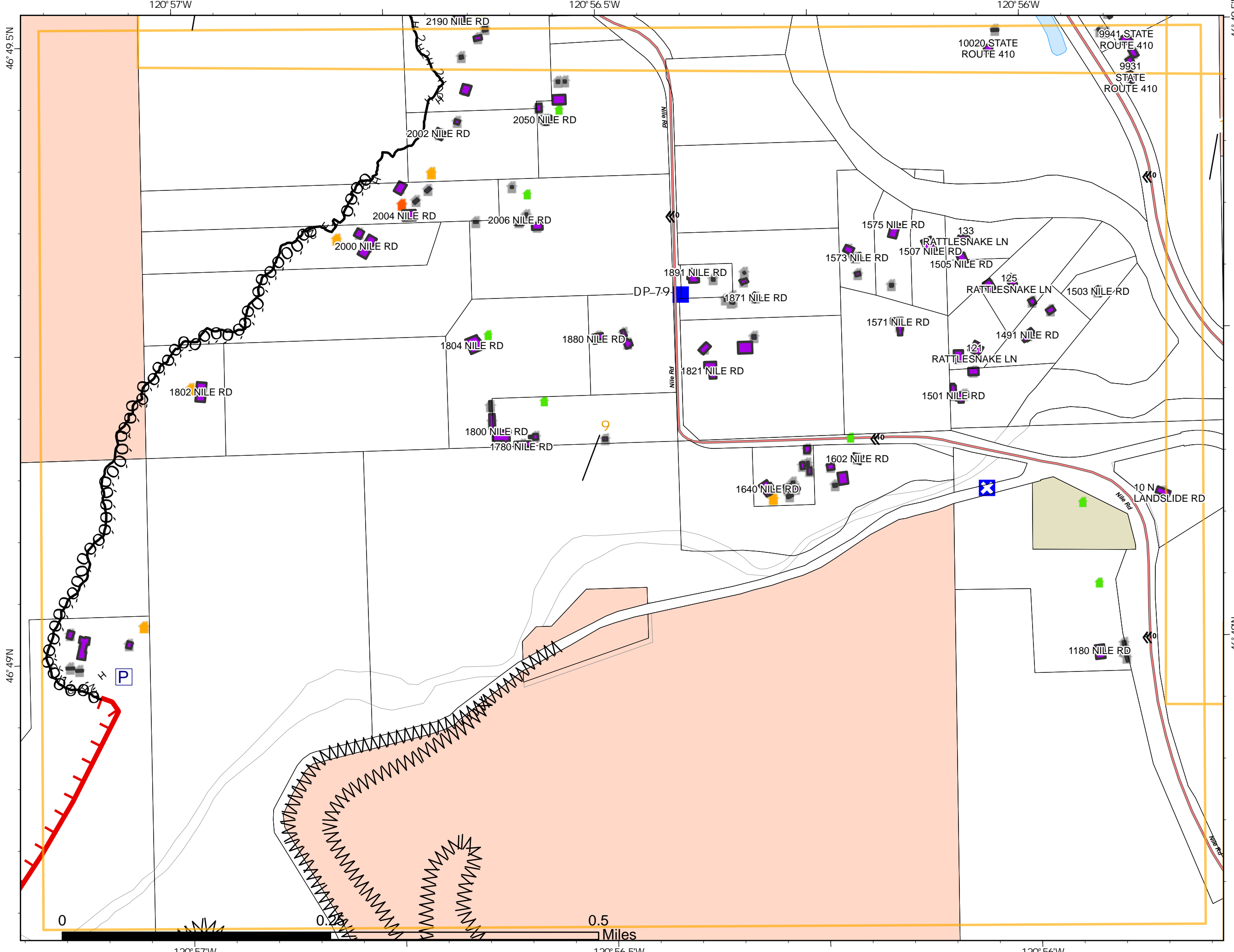
Schneider Springs
WAOWF-000453
8/23/21 Day

67,534 acres at 8/21/2021
2200



Page: 9

- Drop Point
- Closure
- Completed Dozer Line
- Completed Fuel Break
- Completed Hand Line
- Fire Edge
- Contained Line
- WA State Dept of Natural Resources
- WA State Dept of Transportation
- Private
- Pump
- Drop Point
- Closure
- Completed Dozer Line
- Completed Fuel Break
- Completed Hand Line
- Fire Edge
- Contained Line
- Taxlots
- Building Outlines
- Mapbook Index for map



PNW2
8/22/2021 2140
Acres from IR
North American 1983 Datum.
LatLong Grid

Structure Protection Map

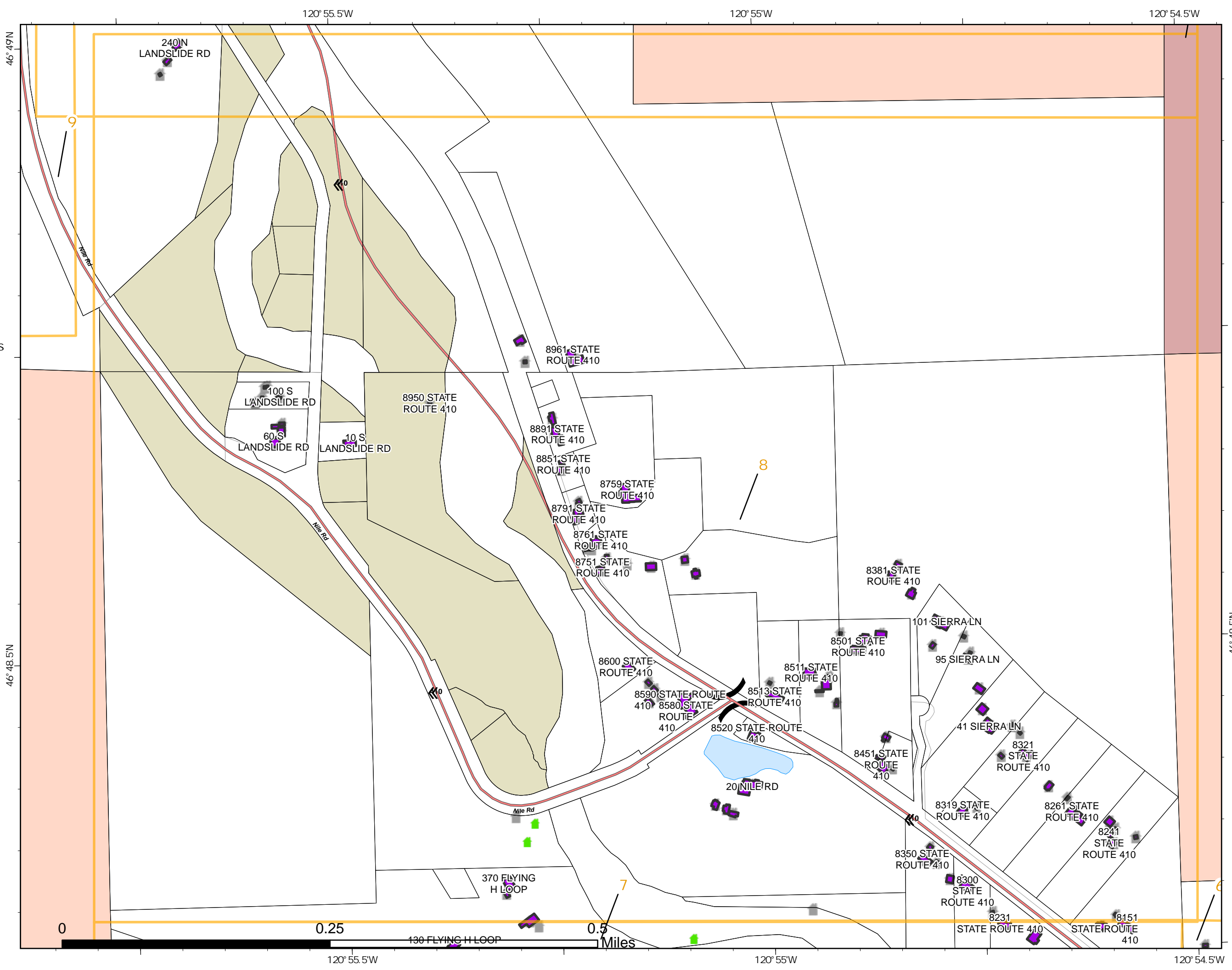
Schneider Springs
WAOWF-000453
8/23/21 Day

67,534 acres at 8/21/2021
2200



Page: 8

- (X) Division Break
- WA State Dept of Fish and Wildlife
- WA State Dept of Natural Resources
- WA State Dept of Transportation
- Private
- () Division Break
- Taxlots
- Building Outlines
- Mapbook Index for map



PNW2
8/22/2021 2140
Acres from IR
North American 1983 Datum.
LatLong Grid

Structure Protection Map

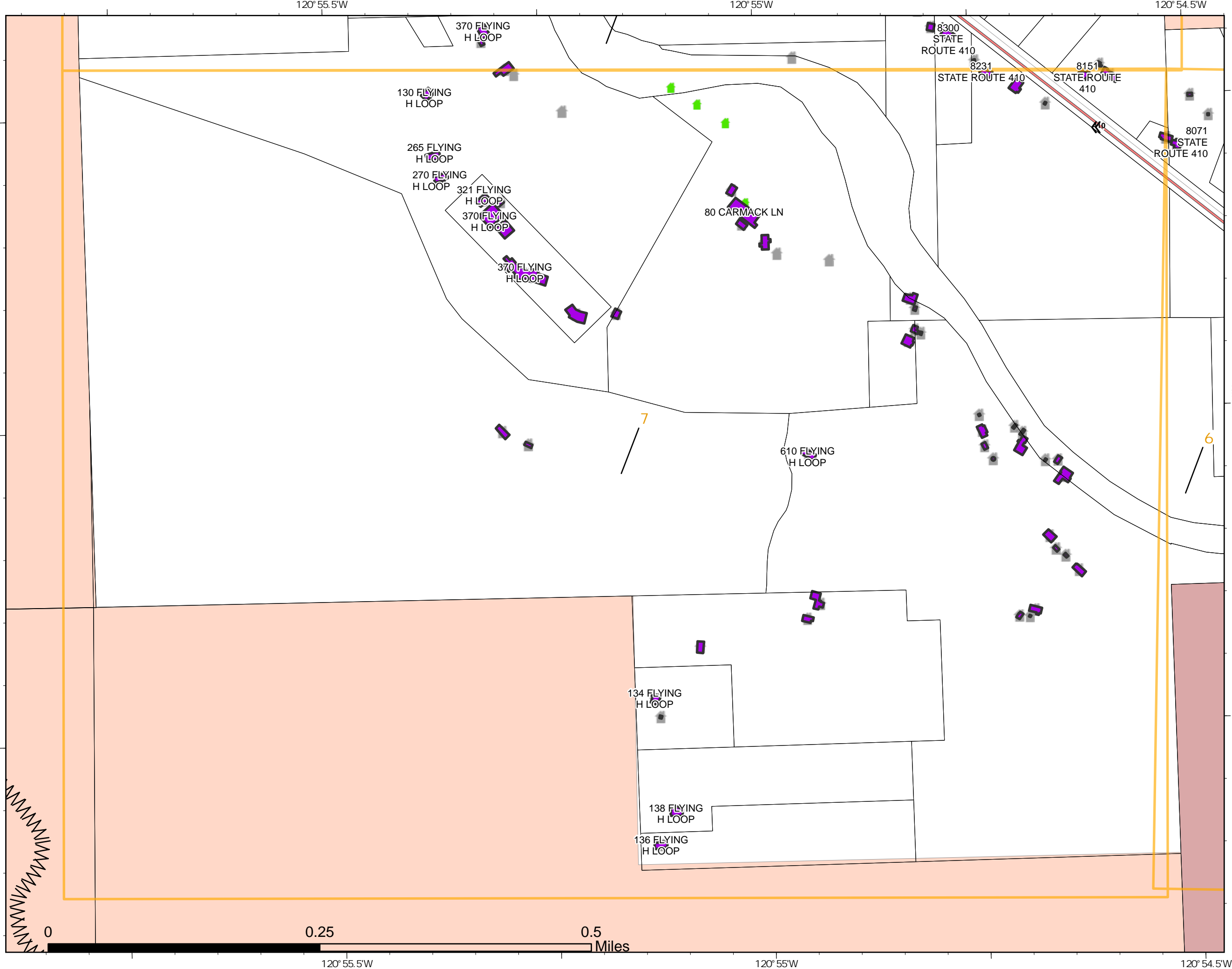
Schneider Springs
WAOWF-000453
8/23/21 Day

67,534 acres at 8/21/2021
2200



Page: 7

- Completed Fuel Break
- Yakama Nation
- WA State Dept of Fish and Wildlife
- WA State Dept of Natural Resources
- Private
- Completed Fuel Break
- Taxlots
- BuildingOutlines
- Mapbook Index for map



PNW2
8/22/2021 2140
Acres from IR
North American 1983 Datum.
LatLong Grid

Structure Protection Map

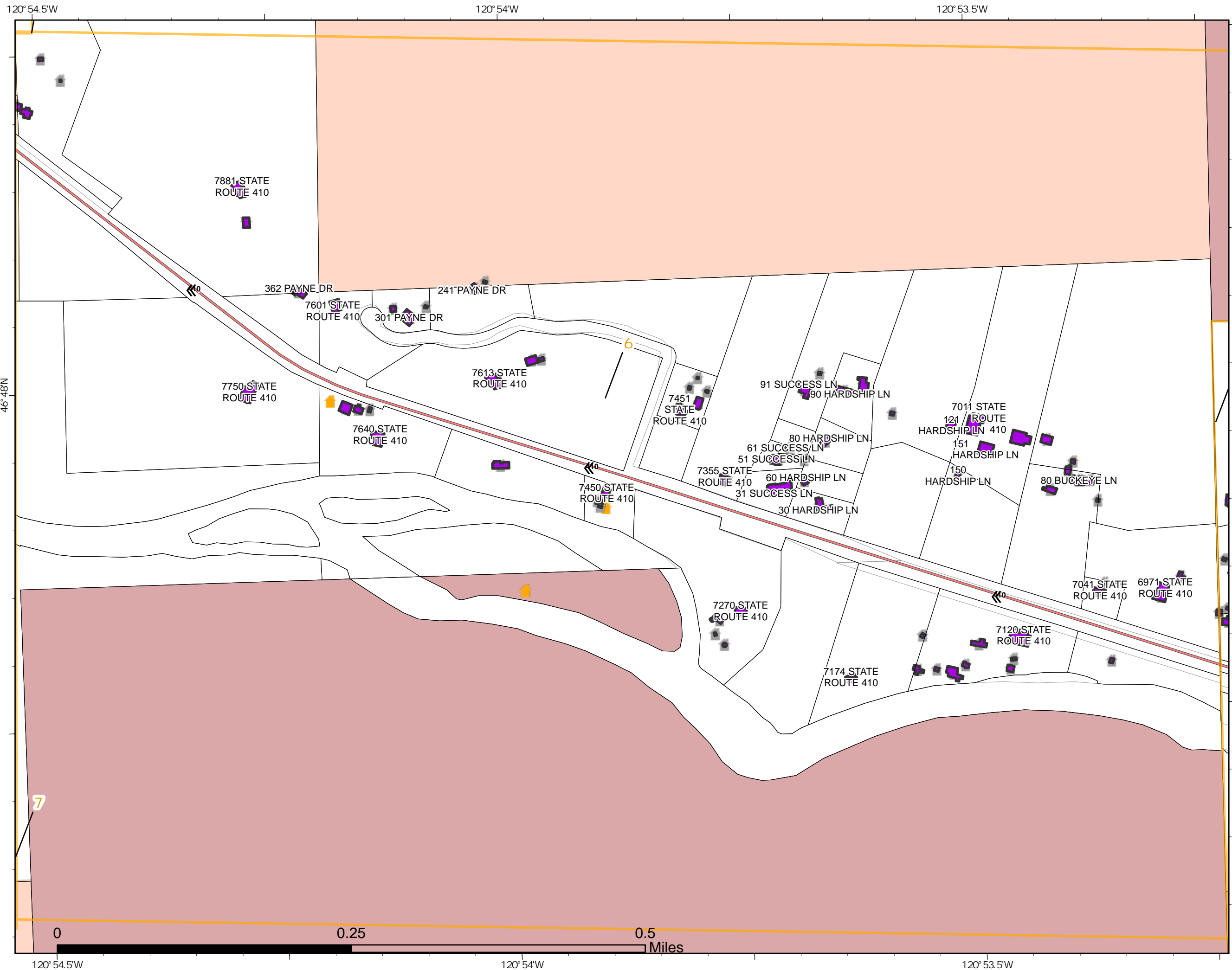
Schneider Springs
WAOWF-000453
8/23/21 Day

67,534 acres at 8/21/2021
2200

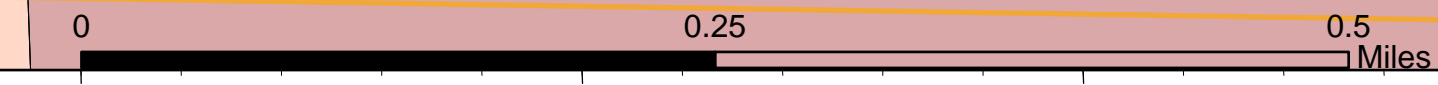


Page: 6

- WA State Dept of Fish and Wildlife
- WA State Dept of Natural Resources
- Private
- Taxlots
- Building Outlines
- Mapbook Index for map



PNW2
8/22/2021 2140
Acres from IR
North American 1983 Datum.
LatLong Grid



Structure Protection Map

Schneider Springs
WAOWF-000453
8/23/21 Day

67,534 acres at 8/21/2021
2200



Page: 5

- WA State Dept of Fish and Wildlife
- WA State Dept of Natural Resources
- Private
- Taxlots
- Building Outlines
- Mapbook Index for map



PNW2
8/22/2021 2140
Acres from IR
North American 1983 Datum.
LatLong Grid

Structure Protection Map

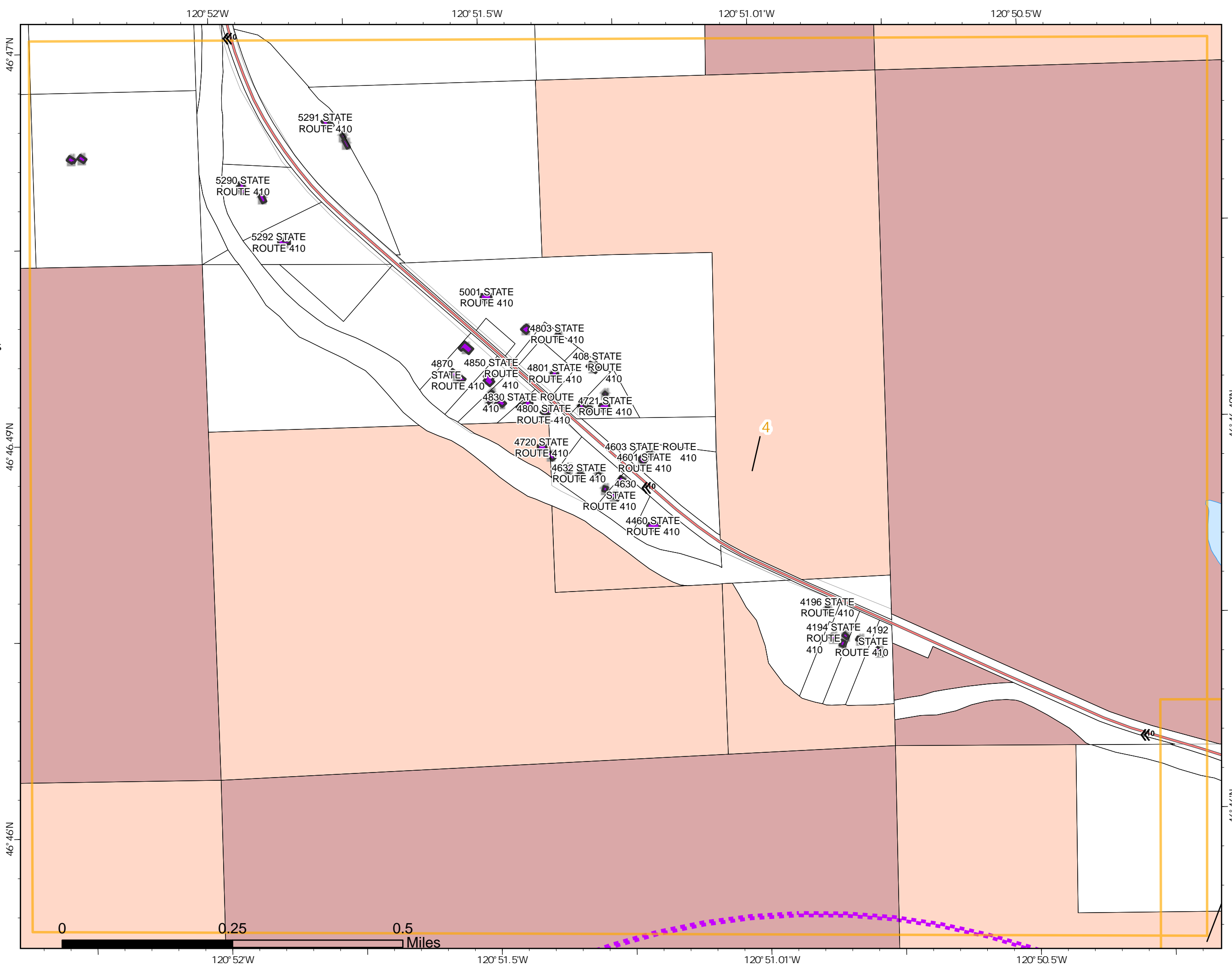
Schneider Springs
WAOWF-000453
8/23/21 Day

67,534 acres at 8/21/2021
2200



Page: 4

- UAS Launch and Recovery Zone
- WA State Dept of Fish and Wildlife
- WA State Dept of Natural Resources
- Private
- UAS Launch and Recovery Zone
- Taxlots
- Building Outlines
- Mapbook Index for map



Structure Protection Map

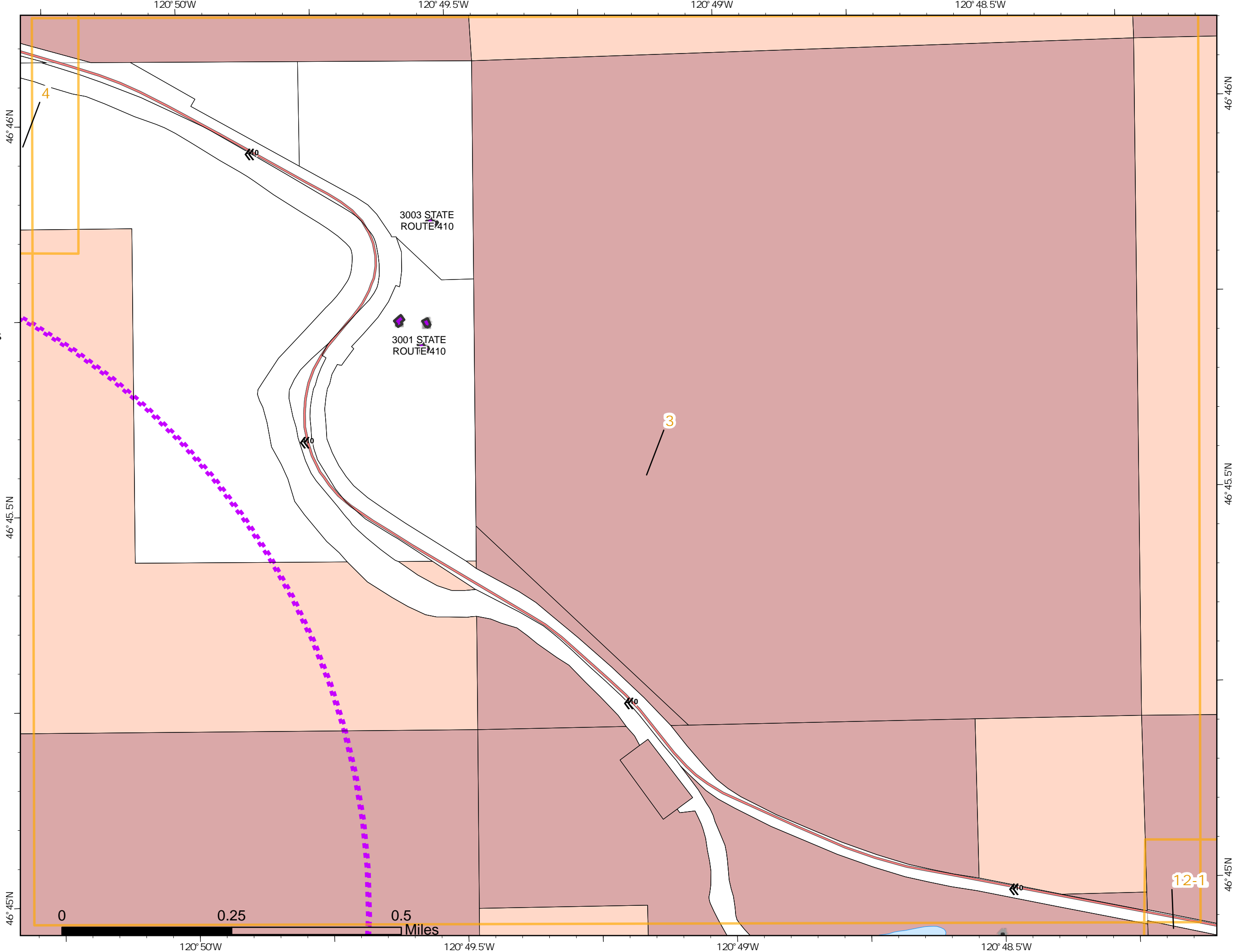
Schneider Springs
WAOWF-000453
8/23/21 Day

67,534 acres at 8/21/2021
2200



Page: 3

- UAS Launch and Recovery Zone
- WA State Dept of Fish and Wildlife
- WA State Dept of Natural Resources
- Private
- UAS Launch and Recovery Zone
- Taxlots
- Building Outlines
- Mapbook Index for map



PNW2
8/22/2021 2140
Acres from IR
North American 1983 Datum.
LatLong Grid

Structure Protection Map

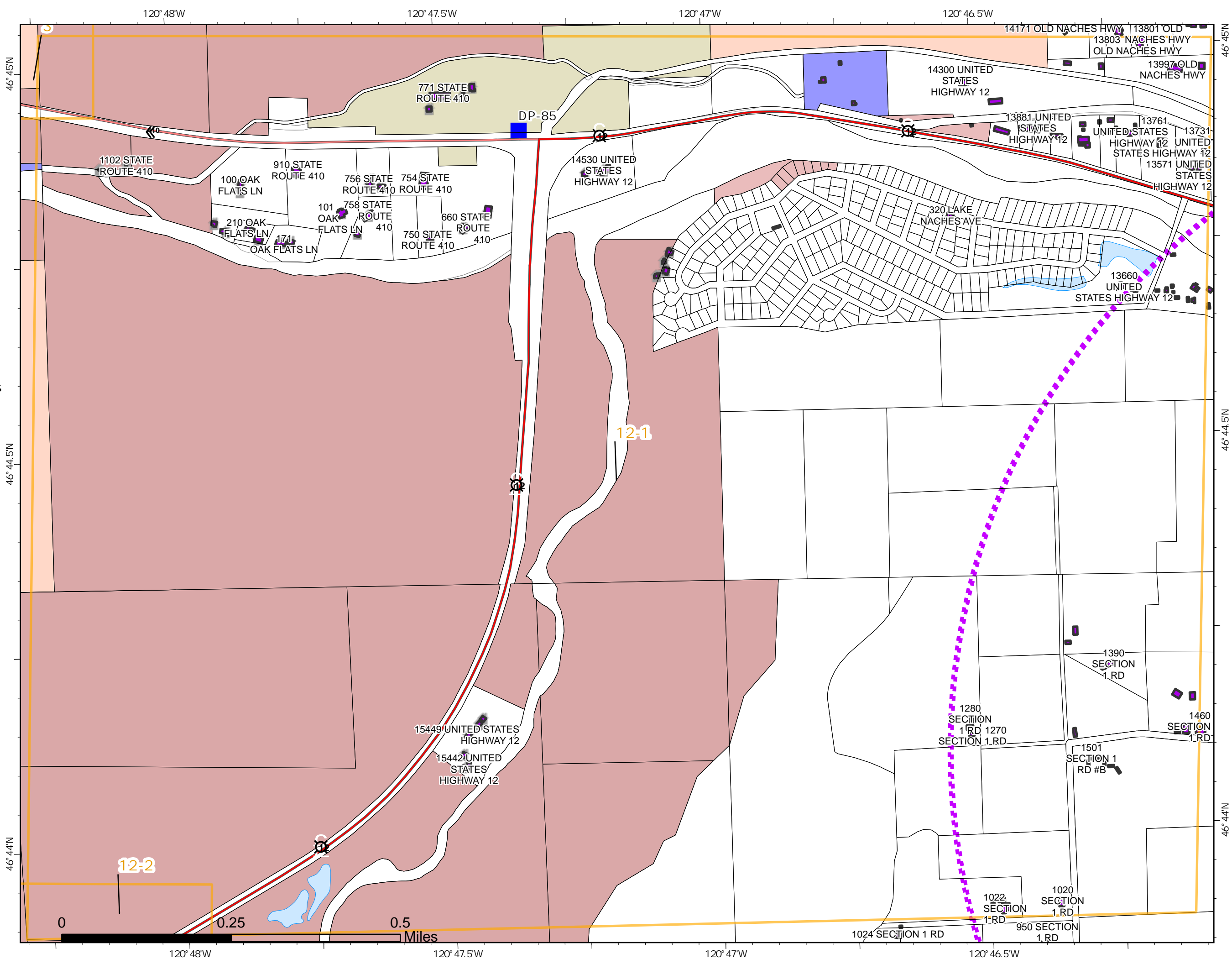
Schneider Springs
WAOWF-000453
8/23/21 Day

67,534 acres at 8/21/2021
2200



Page: 2

- Drop Point
- UAS Launch and Recovery Zone
- US Bureau of Reclamation
- WA State Dept of Fish and Wildlife
- WA State Dept of Natural Resources
- WA State Dept of Transportation
- Irrigation Districts
- Private
- Drop Point
- UAS Launch and Recovery Zone
- Taxlots
- BuildingOutlines
- Mapbook Index for map



PNW2
8/22/2021 2140
Acres from IR
North American 1983 Datum.
LatLong Grid

Structure Protection Map

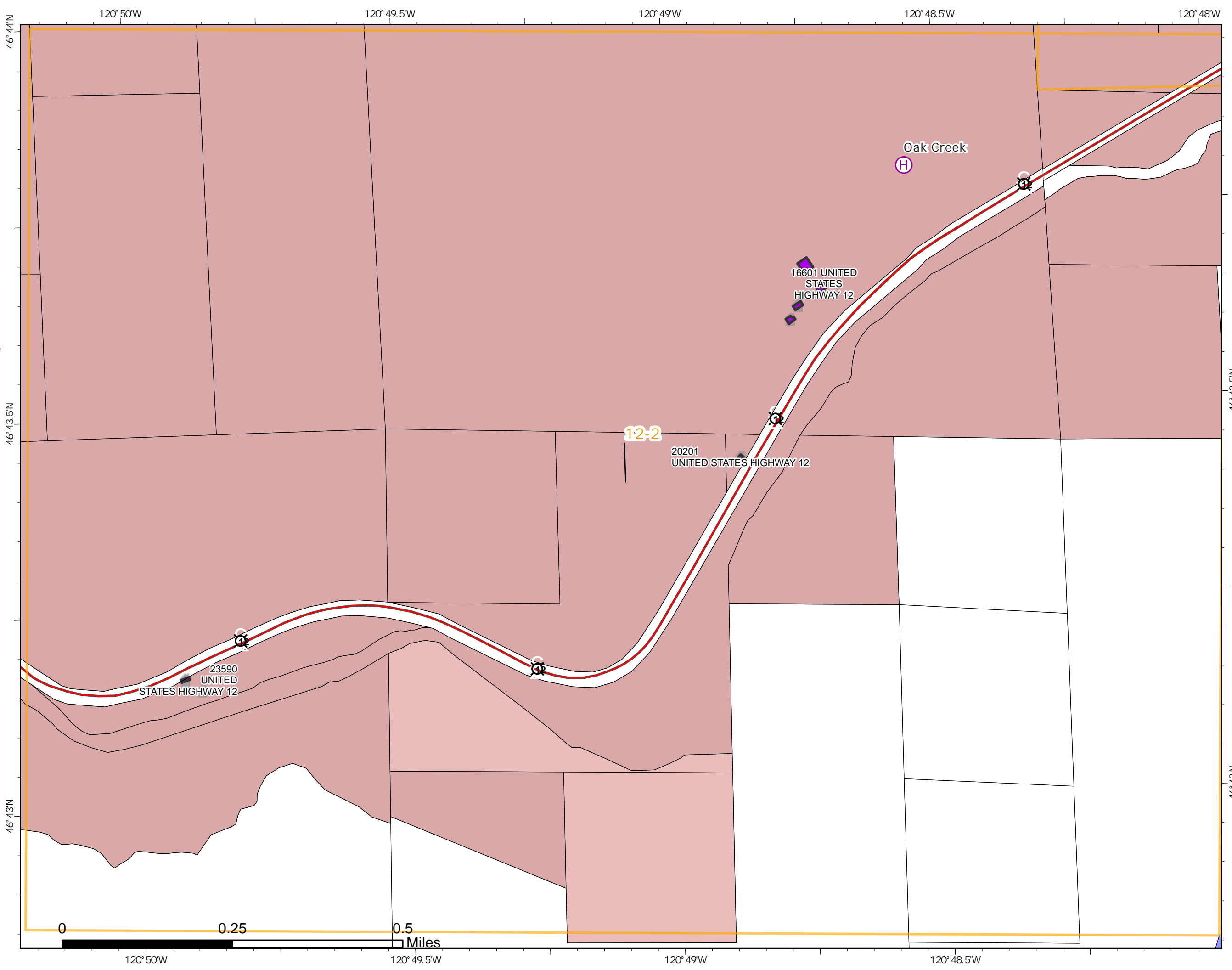
Schneider Springs
WAOWF-000453
8/23/21 Day

67,534 acres at 8/21/2021
2200



Page: 1

- Helibase
- US Bureau of Reclamation
- WA State Dept of Fish and Wildlife
- Irrigation Districts
- Private
- Helibase
- Taxlots
- BuildingOutlines
- Mapbook Index for map



PNW2
8/22/2021 2141
Acres from IR
North American 1983 Datum.
LatLong Grid

