

Structure Protection Map

Schneider Springs
WAOWF-000453
8/24/21


68,193 acres at 8/24/21



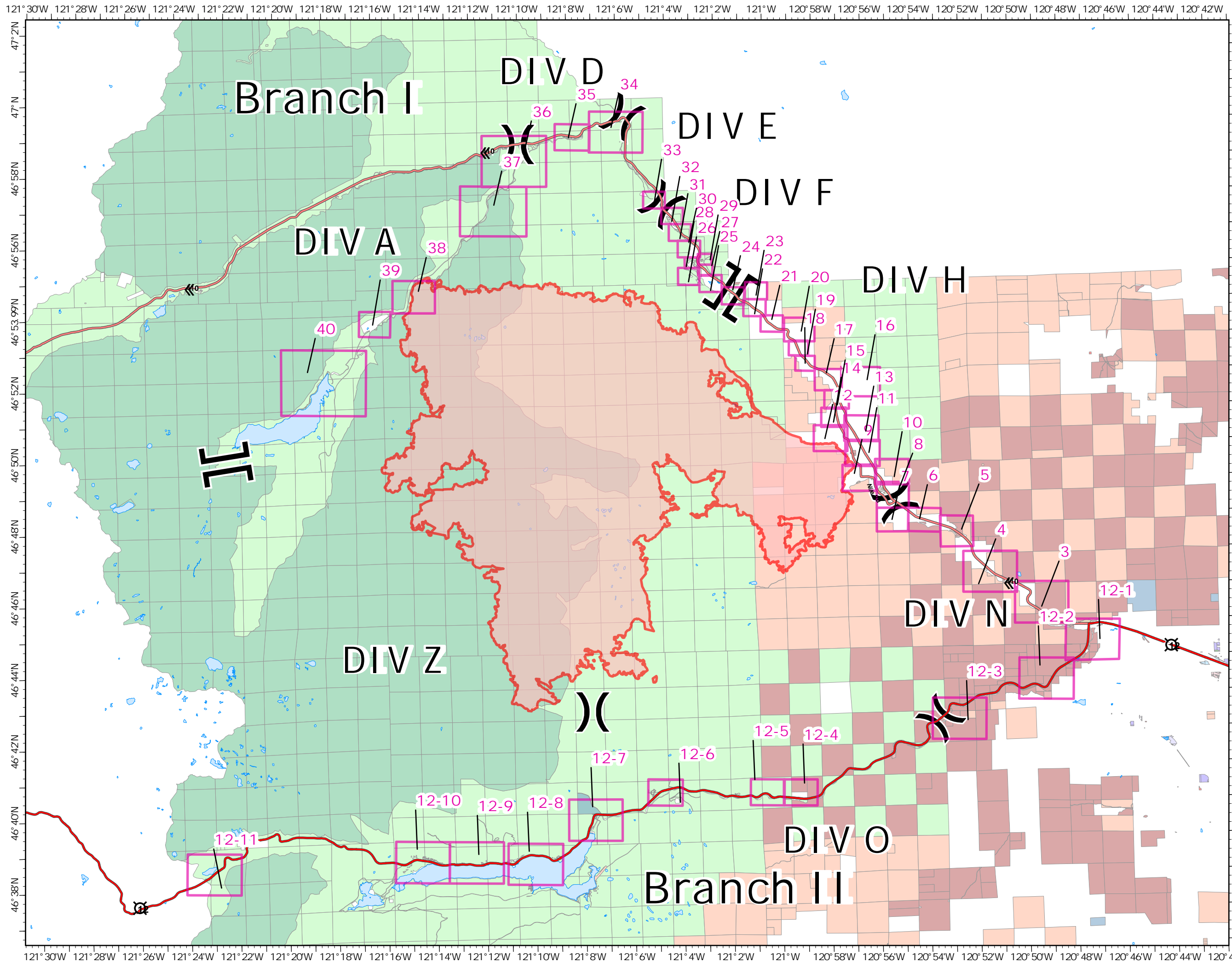
- Mapbook Index for map
- Wildfire Daily Fire Perimeter
- Primary Highway
- Secondary Highway

Assignment Breaks

- Division Break
- Branch Break
- Lake / Pond
- Lake / Pond (Intermittent)
- Reservoir
- US Bureau of Land Mgmt
- US Bureau of Reclamation
- USDA Forest Service: National Forest
- USDA Forest Service: Wilderness Area
- Yakama Nation
- WA State Dept of Agriculture
- WA State Dept of Fish and Wildlife
- WA State Dept of Natural Resources
- WA State Dept of Transportation
- WA State Parks and Rec Commission
- Yakima County
- Local Government
- Fire Districts
- School Districts/Educational
- Other Federal Agencies



PNW2
8/23/2021 2206
North American 1983 Datum.
LatLong Grid



Structure Protection Map

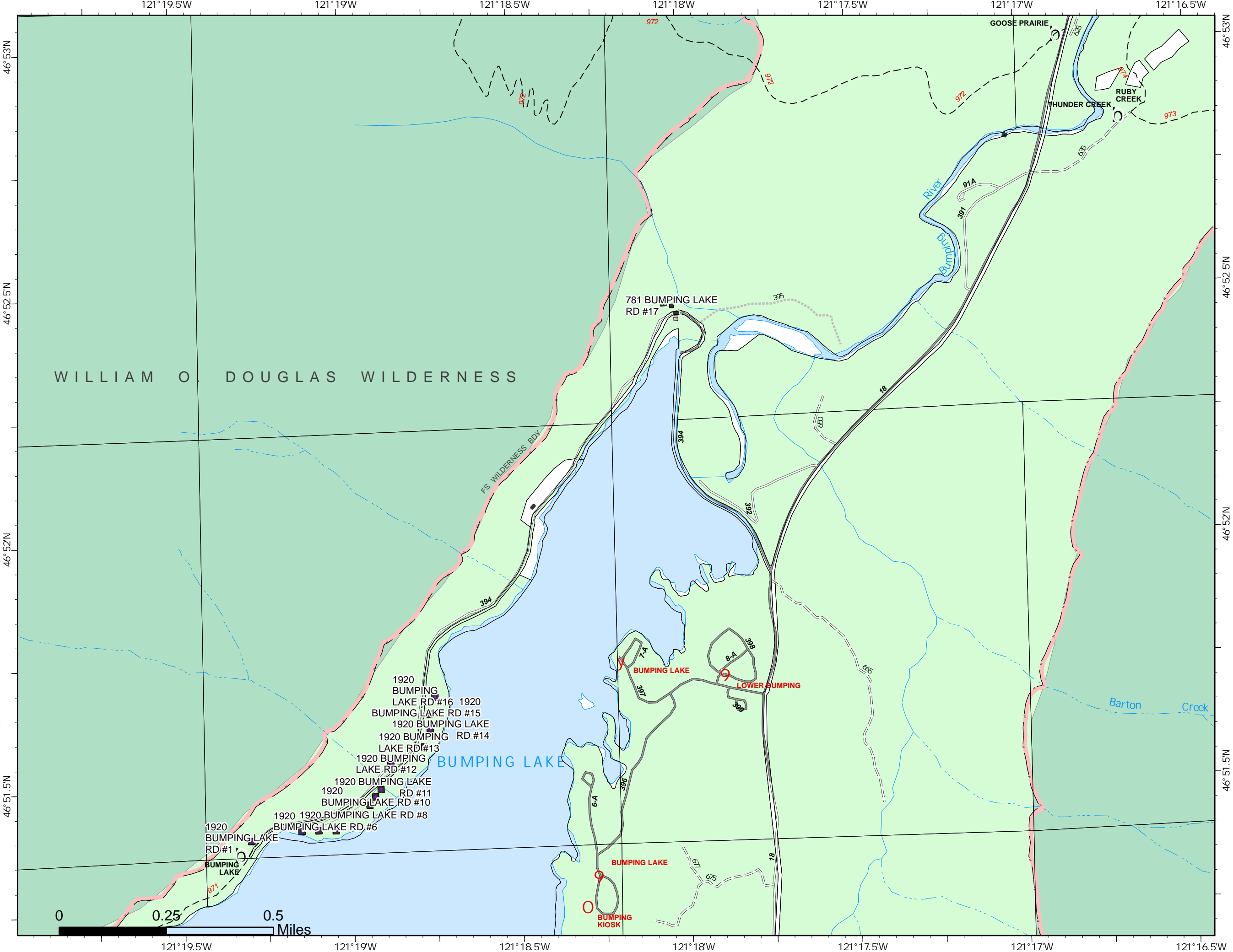
Schneider Springs
WAOWF-000453
8/24/21 Day

68,193 acres at 8/22/2021
1610




Page: 40

- Taxlots
- Building Outlines
- Campground
- Trailhead
- Boating Site
- Interpretive Site
- Trail
- Paved Road
- Dirt Roads
- Unimproved Roads
- Closed Roads
- Waterfall
- Lake / Pond
- Lake / Pond
- Dam / Weir
- Stream / River
- Stream/River; Artificial Path
- Stream/River Intermittent
- Administrative FS Boundary
- Federal Wilderness Boundary
- US Bureau of Reclamation
- USDA Forest Service: National Forest
- USDA Forest Service: Wilderness Area
- Private



PNW2
8/23/2021 2122
Acres from IR
North American 1983 Datum.
LatLong Grid



Structure Protection Map

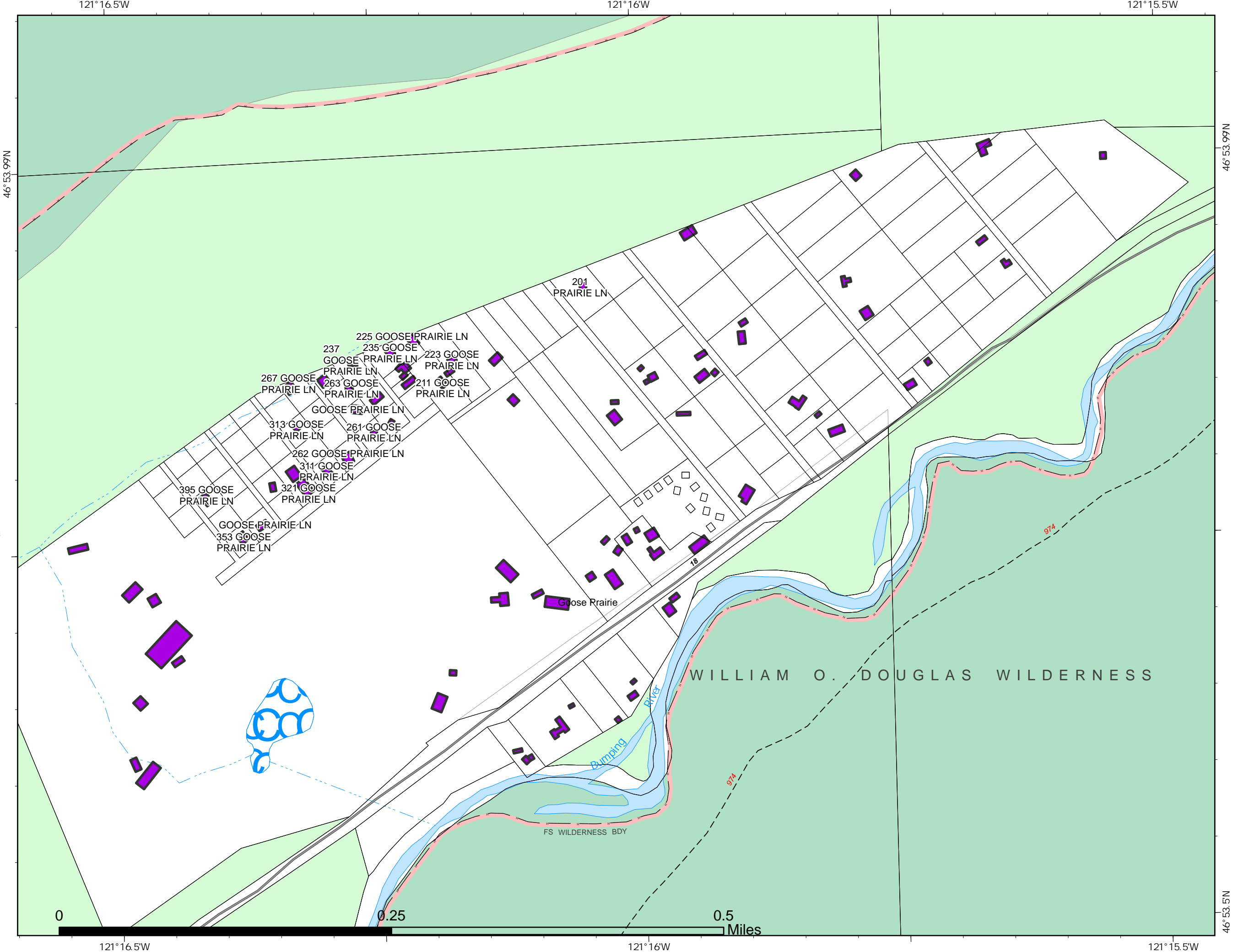
Schneider Springs
WAOWF-000453
8/24/21 Day

68,193 acres at 8/22/2021
1610



Page: 39

- Taxlots
- Building Outlines
- GNIS Populated Places Some
- Trail
- Paved Road
- Lake / Pond (Intermittent)
- Lake / Pond (Intermittent)
- Stream / River
- Stream/River; Artificial Path
- Stream/River Intermittent
- Administrative FS Boundary
- Federal Wilderness Boundary
- USDA Forest Service: National Forest
- USDA Forest Service: Wilderness Area
- Private



PNW2
8/23/2021 2123
Acres from IR
North American 1983 Datum.
LatLong Grid

Structure Protection Map

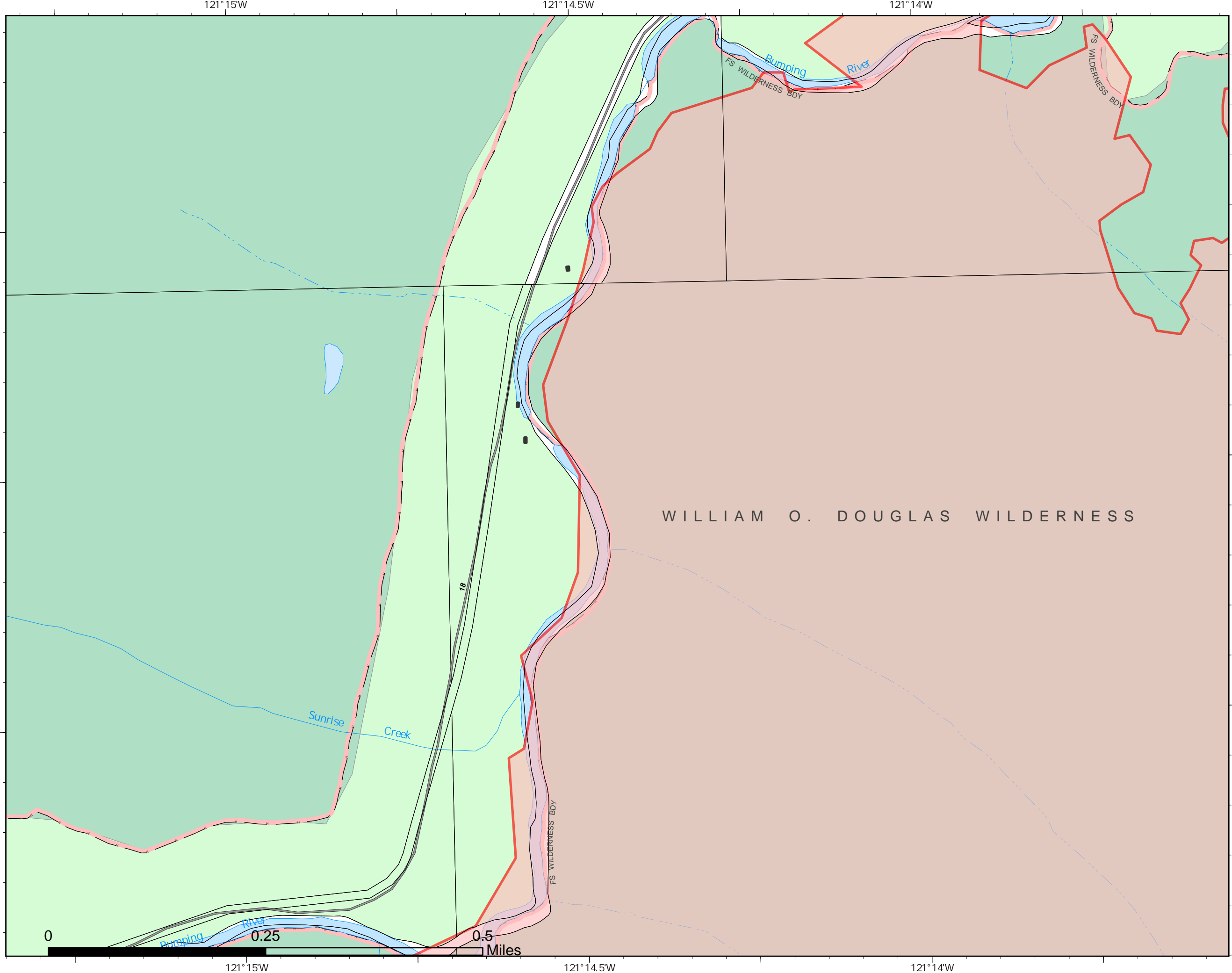
Schneider Springs
WAOWF-000453
8/24/21 Day

68,193 acres at 8/22/2021
1610




Page: 38

- Taxlots
- Building Outlines
- Event Polygon
- Polygon Type
 - Wildfire Daily Fire Perimeter
 - Paved Road
 - Lake / Pond
 - Stream / River
 - Stream/River; Artificial Path
 - Stream/River Intermittent
 - Administrative FS Boundary
 - Federal Wilderness Boundary
 - USDA Forest Service: National Forest
 - USDA Forest Service: Wilderness Area
 - Private



PNW2
8/23/2021 2123
Acres from IR
North American 1983 Datum.
LatLong Grid



Structure Protection Map

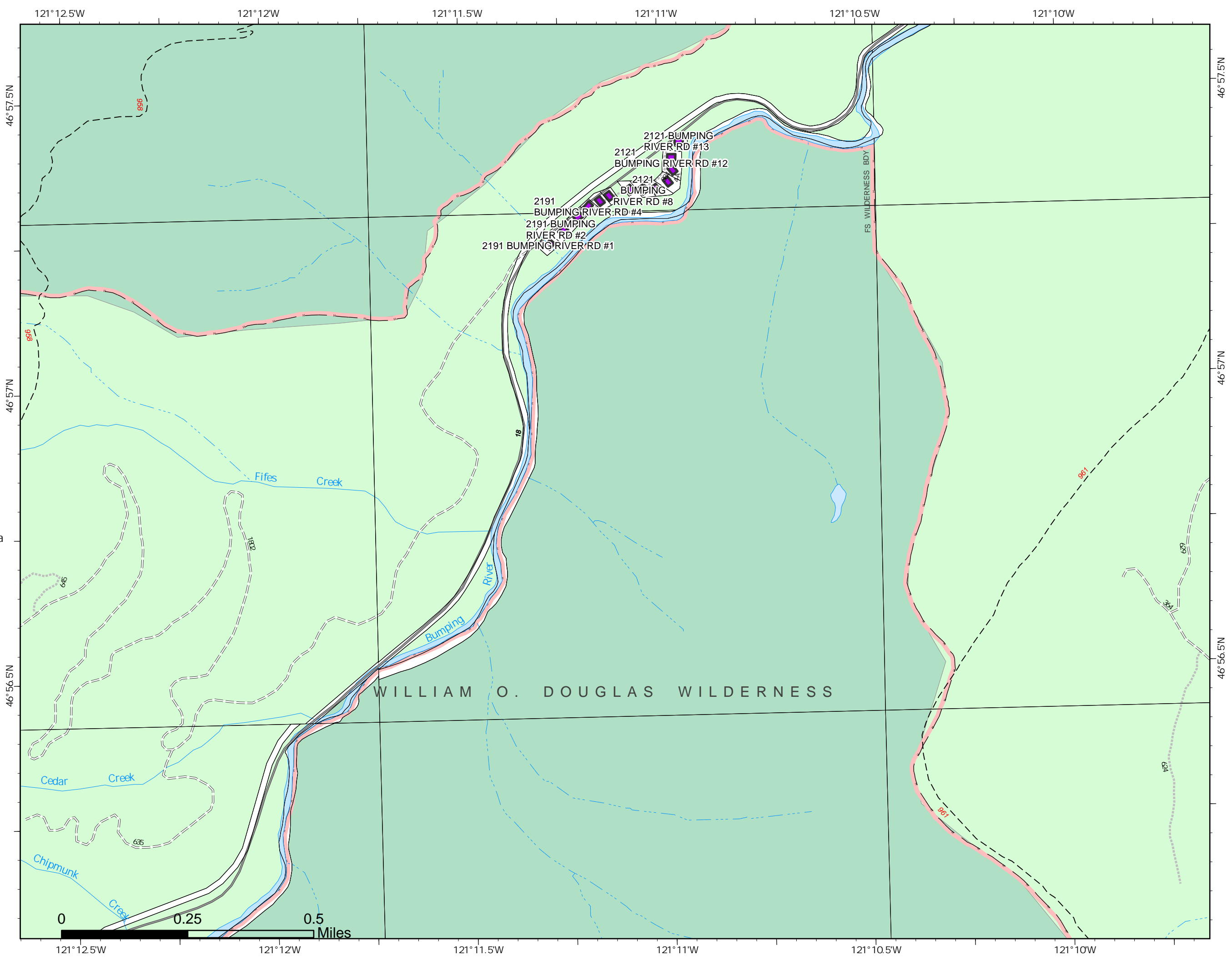
Schneider Springs
WAOWF-000453
8/24/21 Day

68,193 acres at 8/22/2021
1610



Page: 37

- Taxlots
- Building Outlines
- Trail
- Paved Road
- Unimproved Roads
- Closed Roads
- Lake / Pond
- Stream / River
- Stream/River; Artificial Path
- Stream/River Intermittent
- Administrative FS Boundary
- Federal Wilderness Boundary
- USDA Forest Service: National Forest
- USDA Forest Service: Wilderness Area
- Private



PNW2
8/23/2021 2123
Acres from IR
North American 1983 Datum.
LatLong Grid

Structure Protection Map

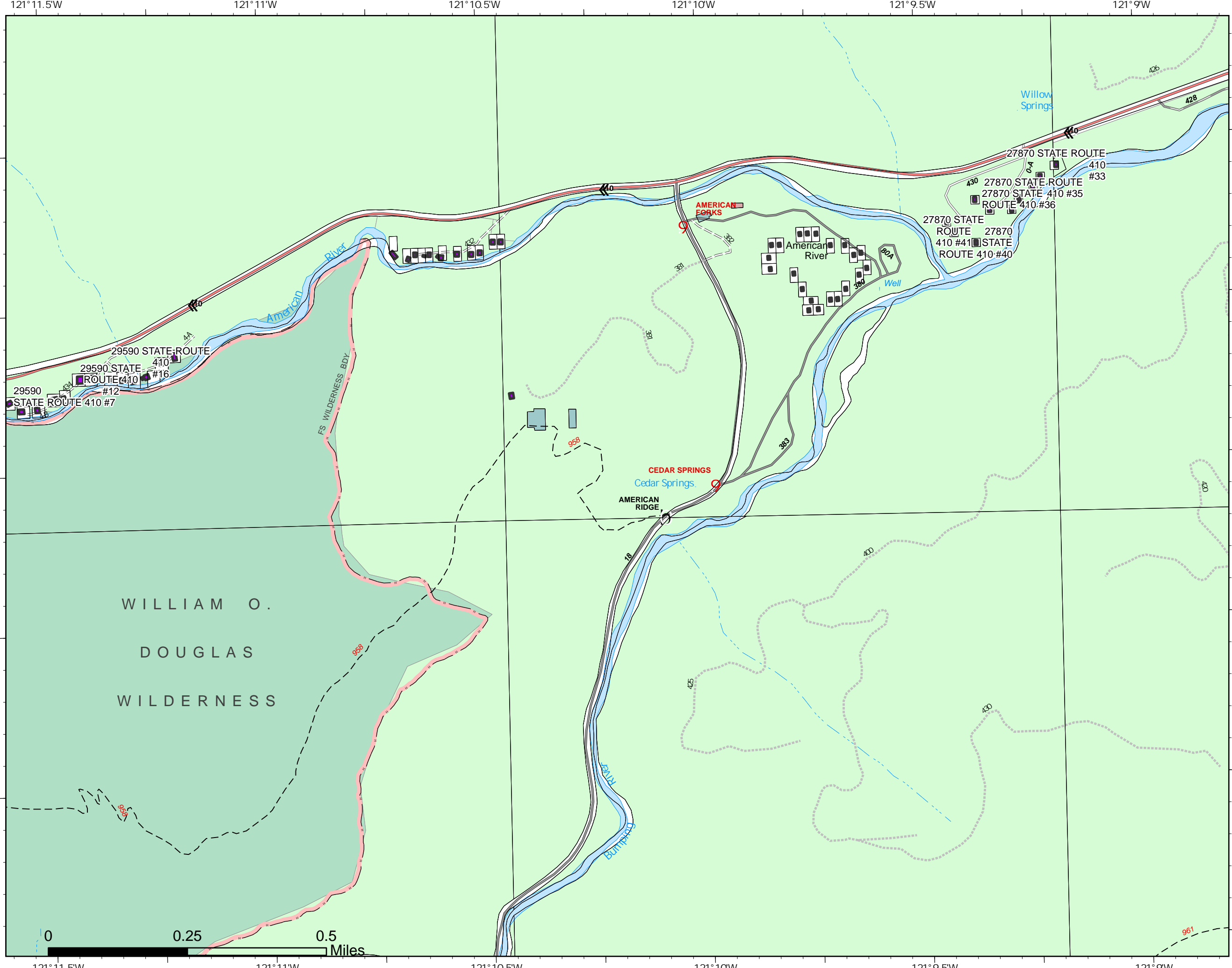
Schneider Springs
WAOWF-000453
8/24/21 Day

68,193 acres at 8/22/2021
1610

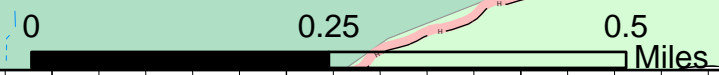


Page: 36

- Taxlots
- Building Outlines
- Secondary Highway
- GNIS Populated Places Some
- Campground
- Trailhead
- Trail
- Paved Road
- Gravel Road
- Dirt Roads
- Unimproved Roads
- Closed Roads
- Gaging Station
- Spring/Seep
- Well
- Stream / River
- Stream/River; Artificial Path
- Stream/River Intermittent
- Administrative FS Boundary
- Federal Wilderness Boundary
- USDA Forest Service: National Forest
- USDA Forest Service: Wilderness Area
- WA State Dept of Fish and Wildlife
- Other Federal Agencies
- Private



PNW2
8/23/2021 2123
Acres from IR
North American 1983 Datum.
LatLong Grid



Structure Protection Map

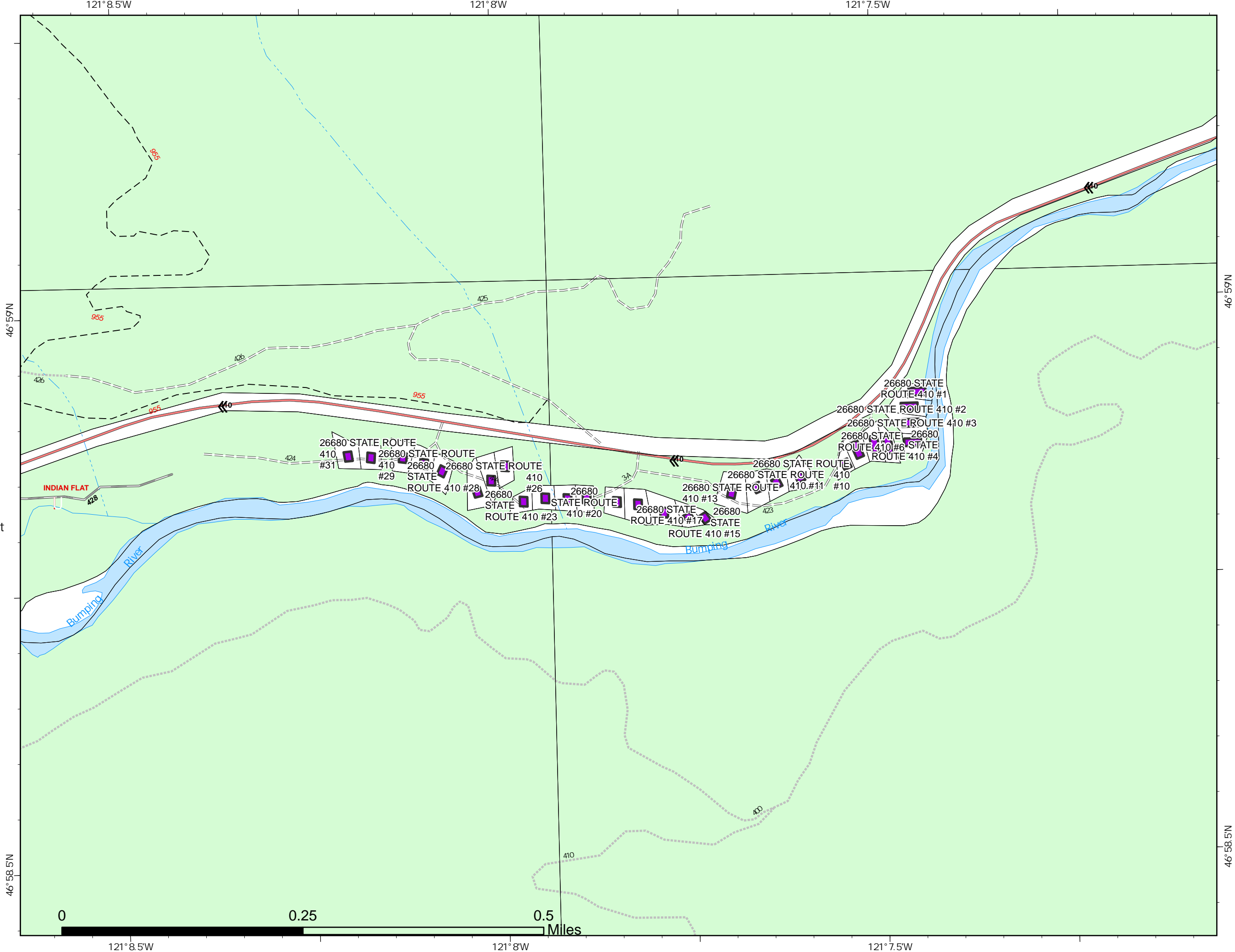
Schneider Springs
WAOWF-000453
8/24/21 Day

68,193 acres at 8/22/2021
1610



Page: 35

- Taxlots
- Building Outlines
- Secondary Highway
- Group Campground
- Trail
- Gravel Road
- Unimproved Roads
- Closed Roads
- Stream / River
- Stream/River; Artificial Path
- Stream/River Intermittent
- Administrative FS Boundary
- USDA Forest Service: National Forest
- Private



PNW2
8/23/2021 2123
Acres from IR
North American 1983 Datum.
LatLong Grid









Structure Protection Map

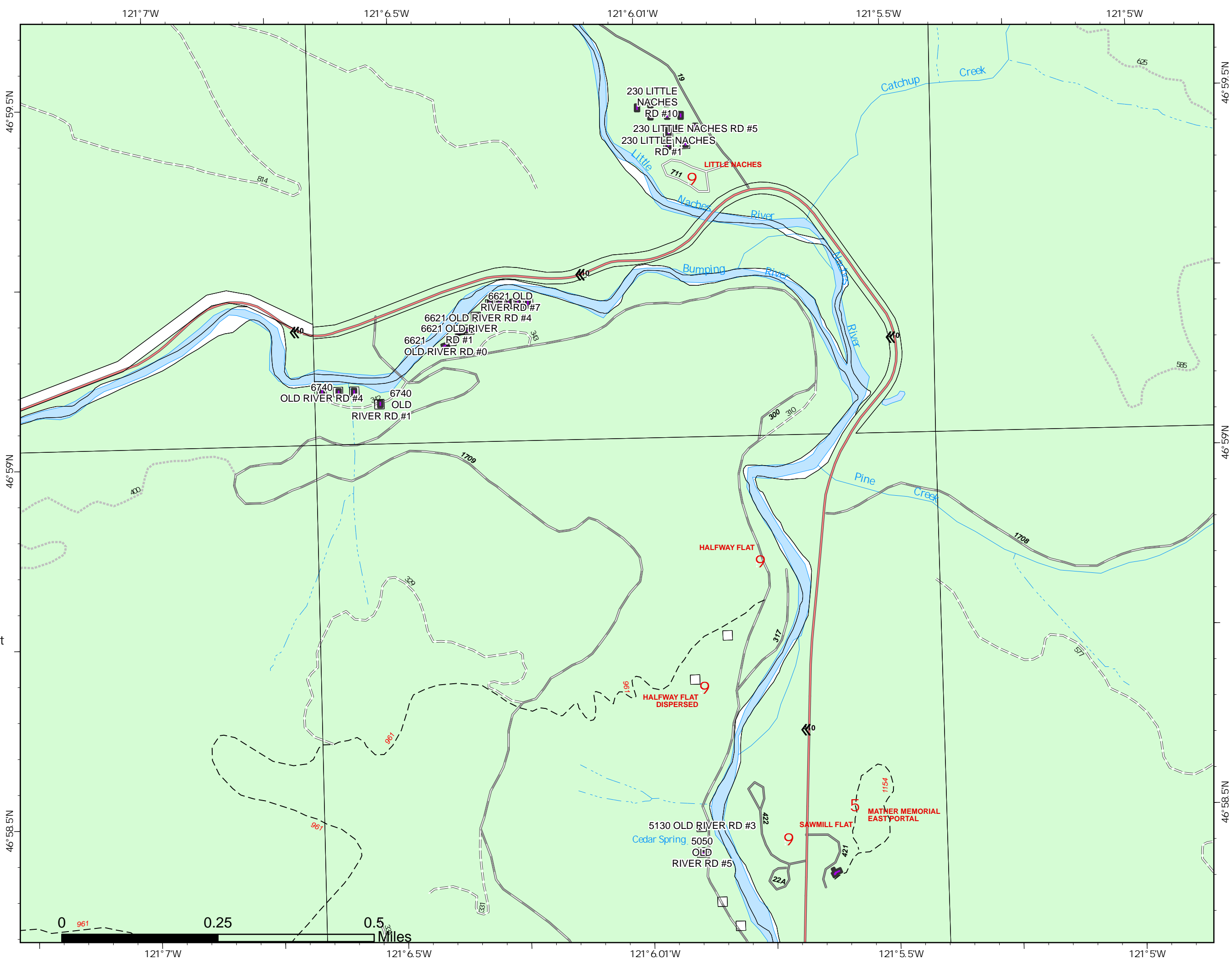
Schneider Springs
WAOWF-000453
8/24/21 Day

68,193 acres at 8/22/2021
1610

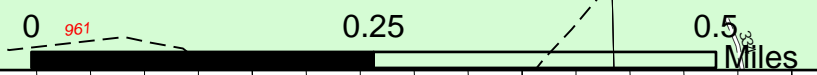


Page: 34

-  Taxlots
-  Building Outlines
-  Secondary Highway
-  Campground
-  Picnic Site
-  Trail
-  Paved Road
-  Gravel Road
-  Dirt Roads
-  Unimproved Roads
-  Closed Roads
-  Spring/Seep
-  Lake / Pond
-  Stream / River
-  Stream/River; Artificial Path
-  Stream/River Intermittent
-  Administrative FS Boundary
-  USDA Forest Service: National Forest
-  Private



PNW2
8/23/2021 2123
Acres from IR
North American 1983 Datum.
LatLong Grid



Structure Protection Map

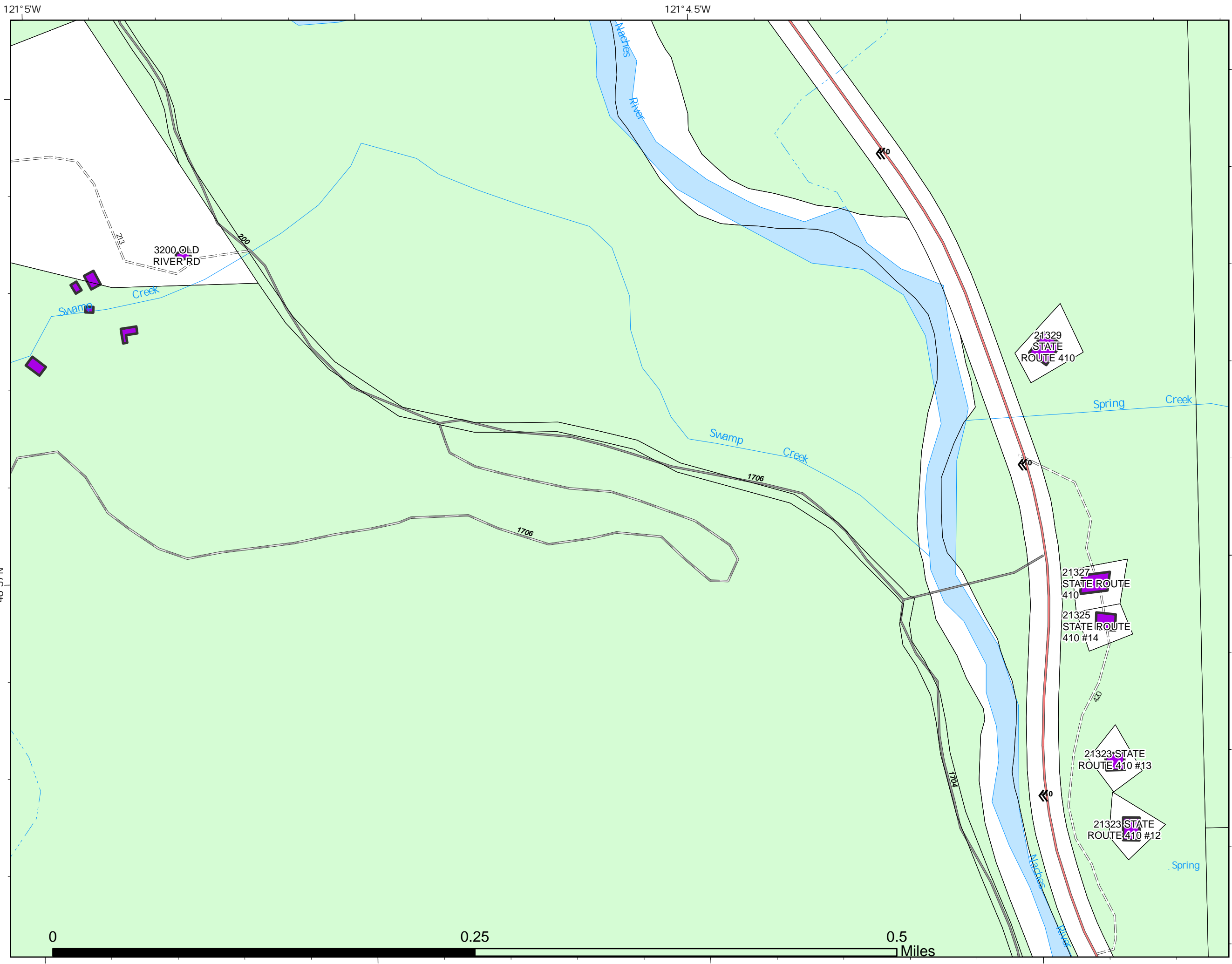
Schneider Springs
WAOWF-000453
8/24/21 Day

68,193 acres at 8/22/2021
1610




Page: 33

- Taxlots
- Building Outlines
- Secondary Highway
- Paved Road
- Gravel Road
- Unimproved Roads
- Spring/Seep
- Stream / River
- Stream/River; Artificial Path
- Stream/River Intermittent
- Administrative FS Boundary
- USDA Forest Service: National Forest
- Private



PNW2
8/23/2021 2123
Acres from IR
North American 1983 Datum.
LatLong Grid



Structure Protection Map

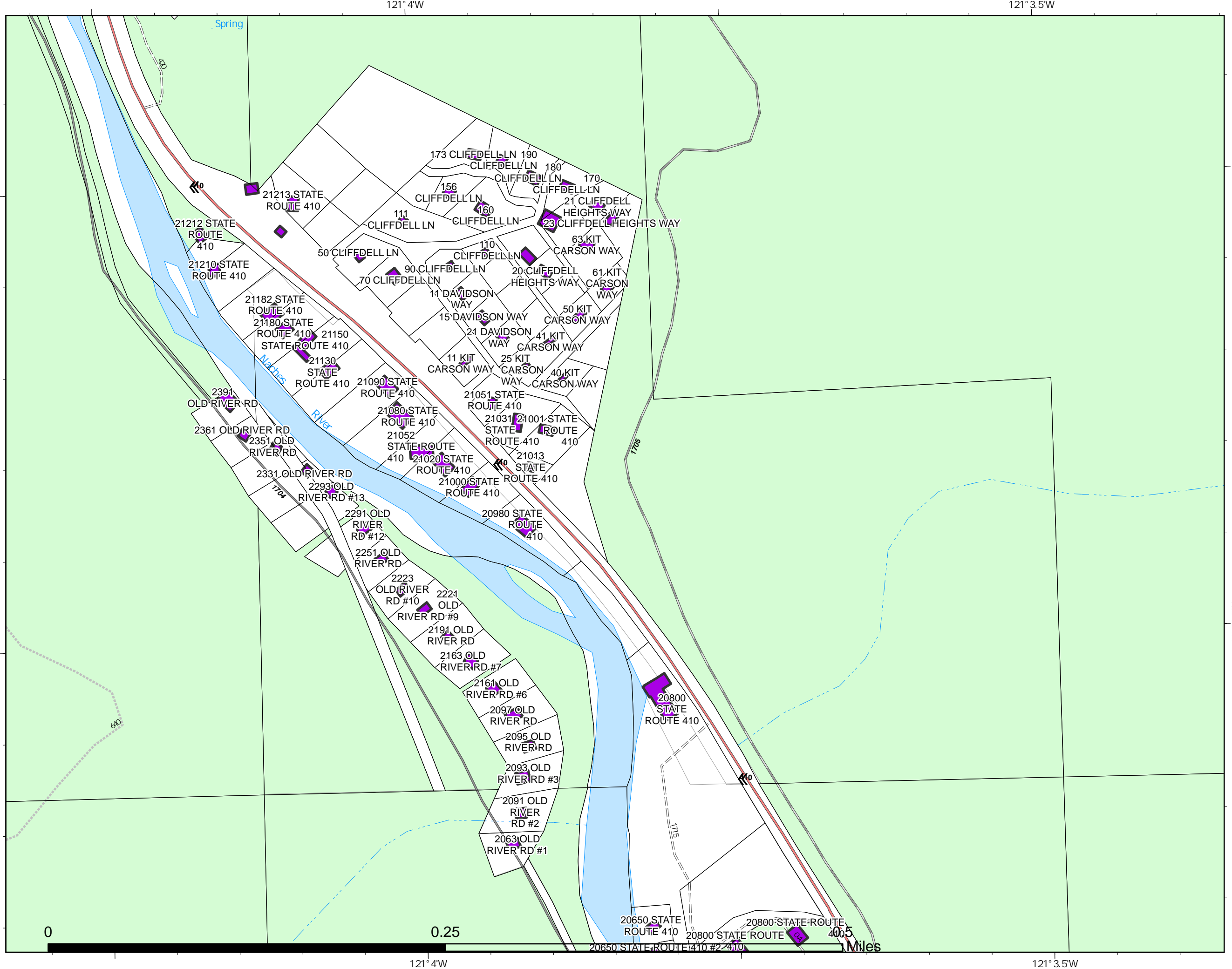
Schneider Springs
WAOWF-000453
8/24/21 Day

68,193 acres at 8/22/2021
1610



Page: 32

- Taxlots
- Building Outlines
- Secondary Highway
- Paved Road
- Gravel Road
- Unimproved Roads
- Closed Roads
- Spring/Seep
- Stream / River
- Stream/River; Artificial Path
- Stream/River Intermittent
- Administrative FS Boundary
- USDA Forest Service: National Forest
- Private



PNW2
8/23/2021 2123
Acres from IR
North American 1983 Datum.
LatLong Grid

Structure Protection Map

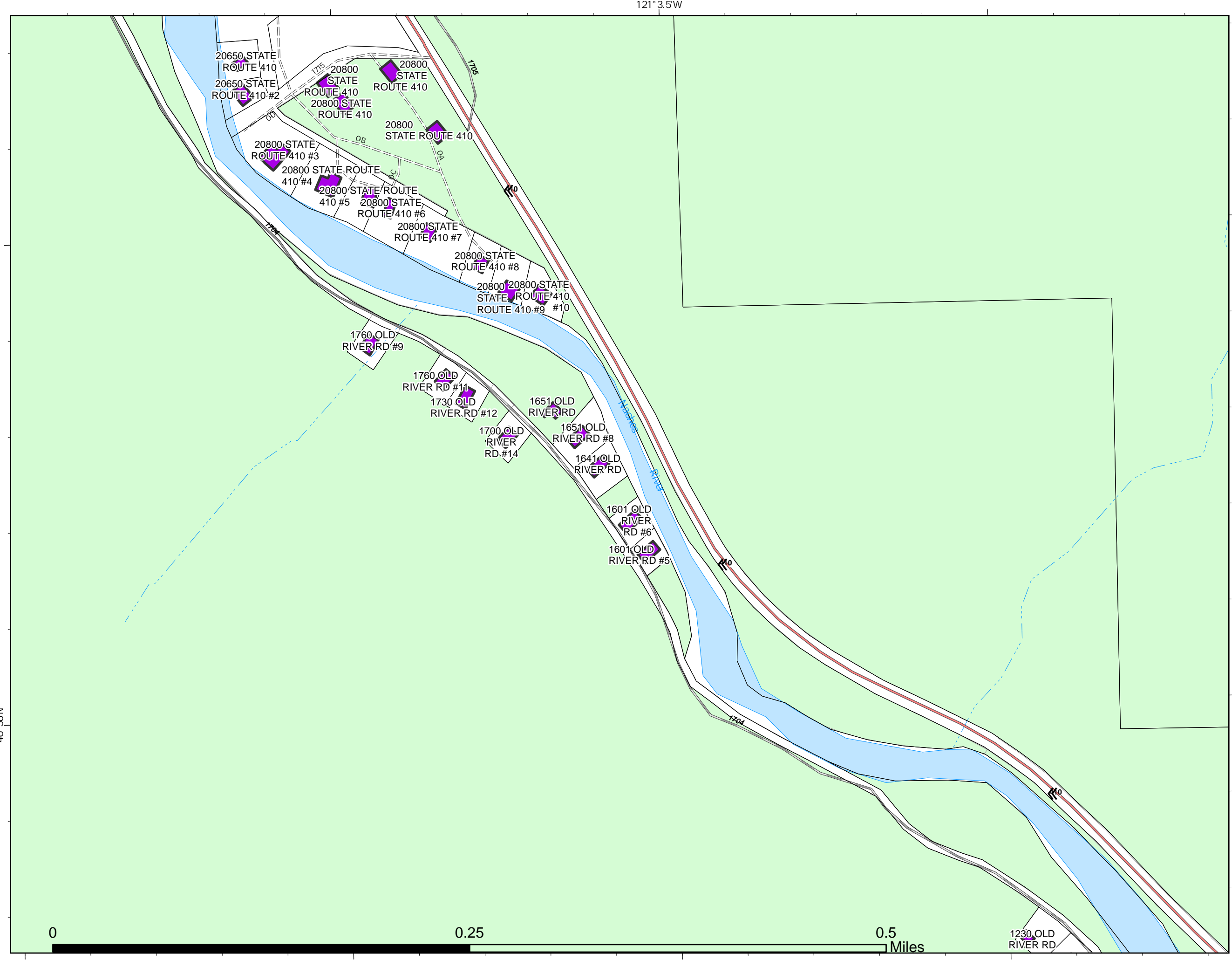
Schneider Springs
WAOWF-000453
8/24/21 Day

68,193 acres at 8/22/2021
1610




Page: 31

- Taxlots
- Building Outlines
- Secondary Highway
- Paved Road
- Gravel Road
- Unimproved Roads
- Stream / River
- Stream/River, Artificial Path
- Stream/River Intermittent
- Administrative FS Boundary
- USDA Forest Service: National Forest
- Private



PNW2
8/23/2021 2124
Acres from IR
North American 1983 Datum.
LatLong Grid



121° 4'W 121° 3.5'W 121° 3.5'W 121° 3.5'W 46° 56'N 46° 56'N

Structure Protection Map

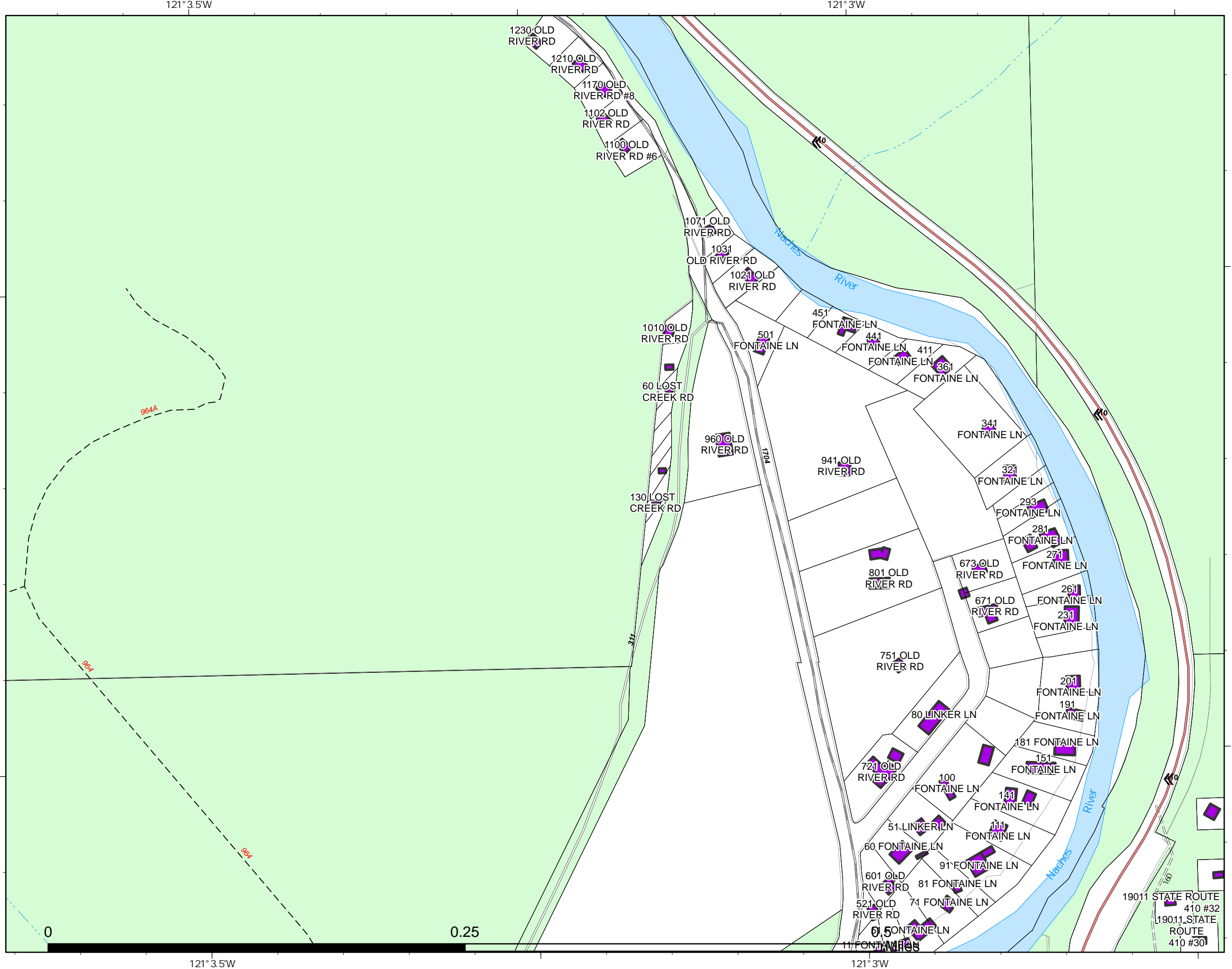
Schneider Springs
WAOWF-000453
8/24/21 Day

68,193 acres at 8/22/2021
1610



Page: 30

- Taxlots
- Building Outlines
- Secondary Highway
- Trail
- Gravel Road
- Dirt Roads
- Unimproved Roads
- Stream / River
- Stream/River; Artificial Path
- Stream/River Intermittent
- Administrative FS Boundary
- USDA Forest Service: National Forest
- Private



PNW2
8/23/2021 2124
Acres from IR
North American 1983 Datum.
LatLong Grid

19011 STATE ROUTE 410 #32
19011 STATE ROUTE 410 #30

Structure Protection Map

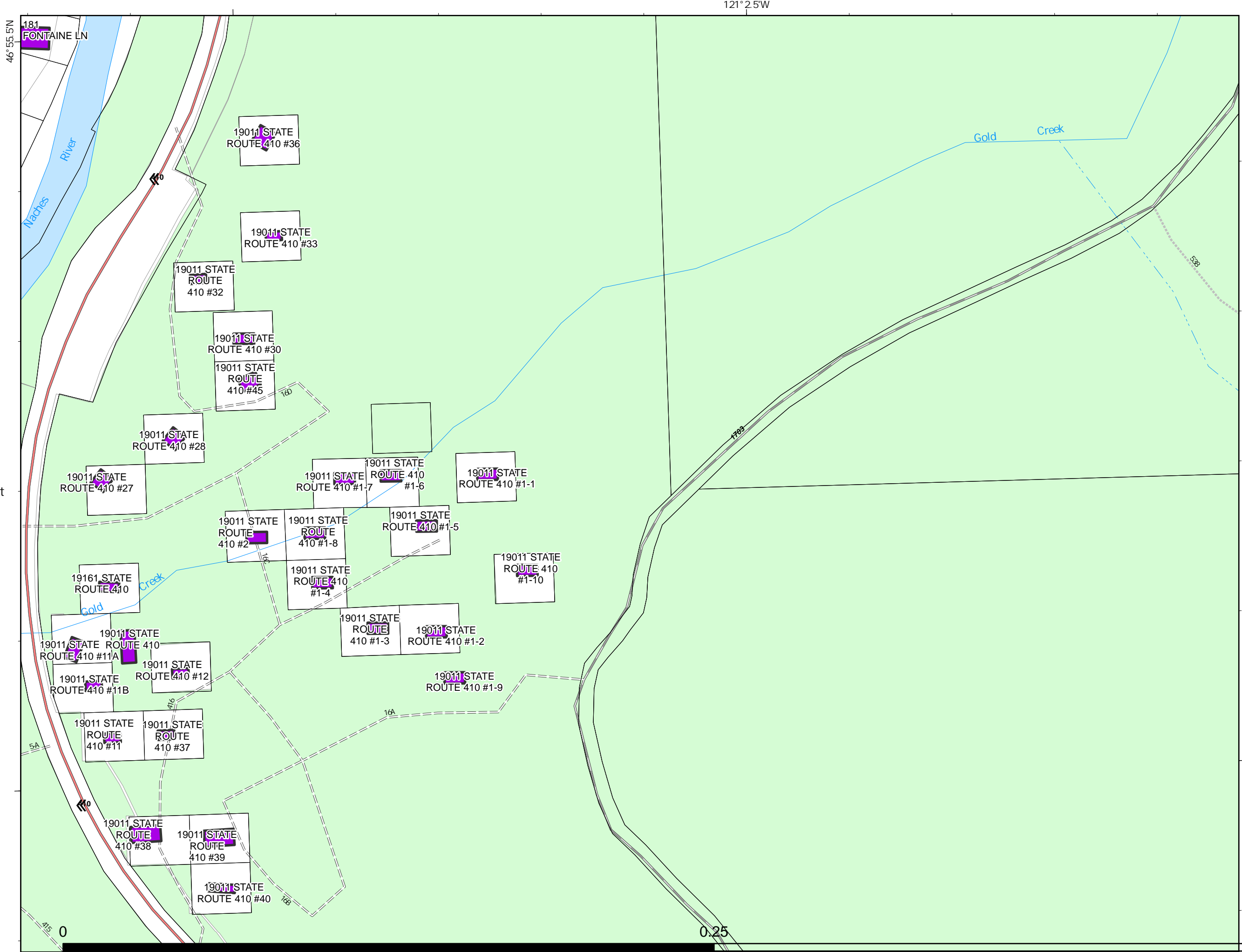
Schneider Springs
WAOWF-000453
8/24/21 Day

68,193 acres at 8/22/2021
1610



Page: 29

- Taxlots
- Building Outlines
- Secondary Highway
- Gravel Road
- Unimproved Roads
- Closed Roads
- Stream / River
- Stream/River, Artificial Path
- Stream/River Intermittent
- Administrative FS Boundary
- USDA Forest Service: National Forest
- Private



PNW2
8/23/2021 2124
Acres from IR
North American 1983 Datum.
LatLong Grid



0.25

121° 2.5' W

Structure Protection Map

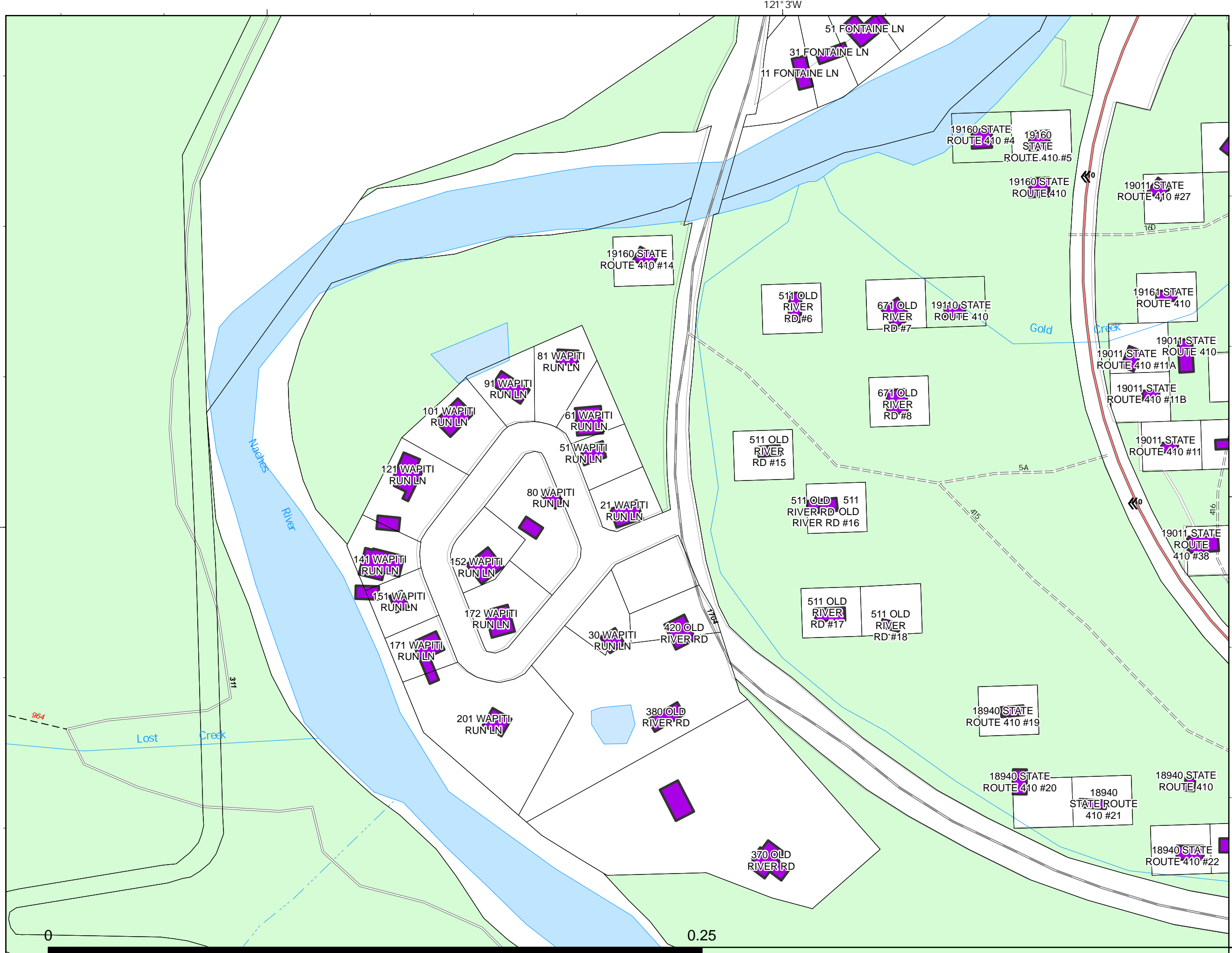
Schneider Springs
WAOWF-000453
8/24/21 Day

68,193 acres at 8/22/2021
1610



Page: 28

- Taxlots
- Building Outlines
- Secondary Highway
- Trail
- Gravel Road
- Dirt Roads
- Unimproved Roads
- Lake / Pond
- Stream / River
- Stream/River; Artificial Path
- Stream/River Intermittent
- Administrative FS Boundary
- USDA Forest Service: National Forest
- Private



Structure Protection Map

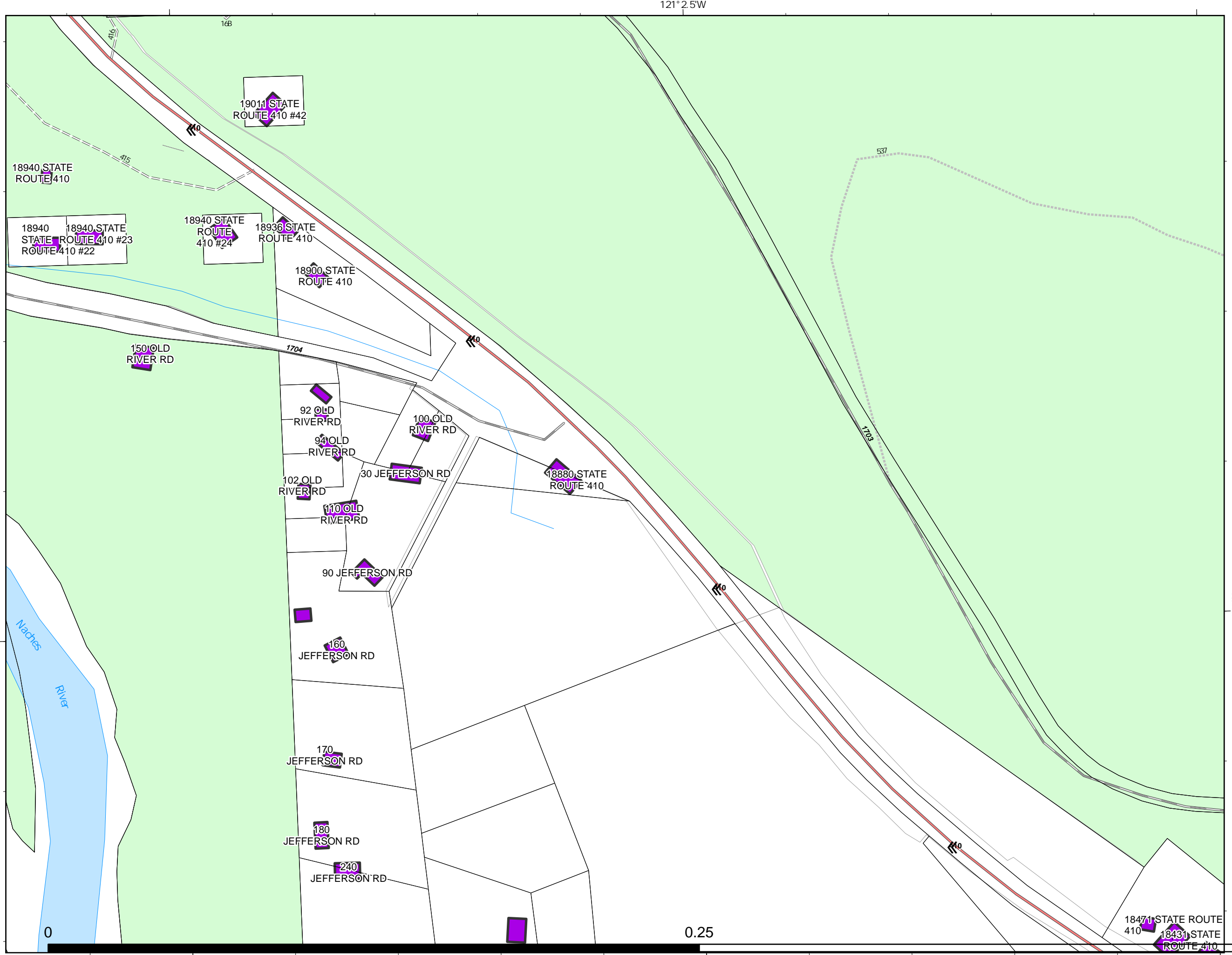
Schneider Springs
WAOWF-000453
8/24/21 Day

68,193 acres at 8/22/2021
1610



Page: 27

- Taxlots
- Building Outlines
- Secondary Highway
- Gravel Road
- Unimproved Roads
- Closed Roads
- Stream / River
- Stream/River, Artificial Path
- Administrative FS Boundary
- USDA Forest Service: National Forest
- Private



PNW2
8/23/2021 2124
Acres from IR
North American 1983 Datum.
LatLong Grid



0.25

121° 2.5'W

Structure Protection Map

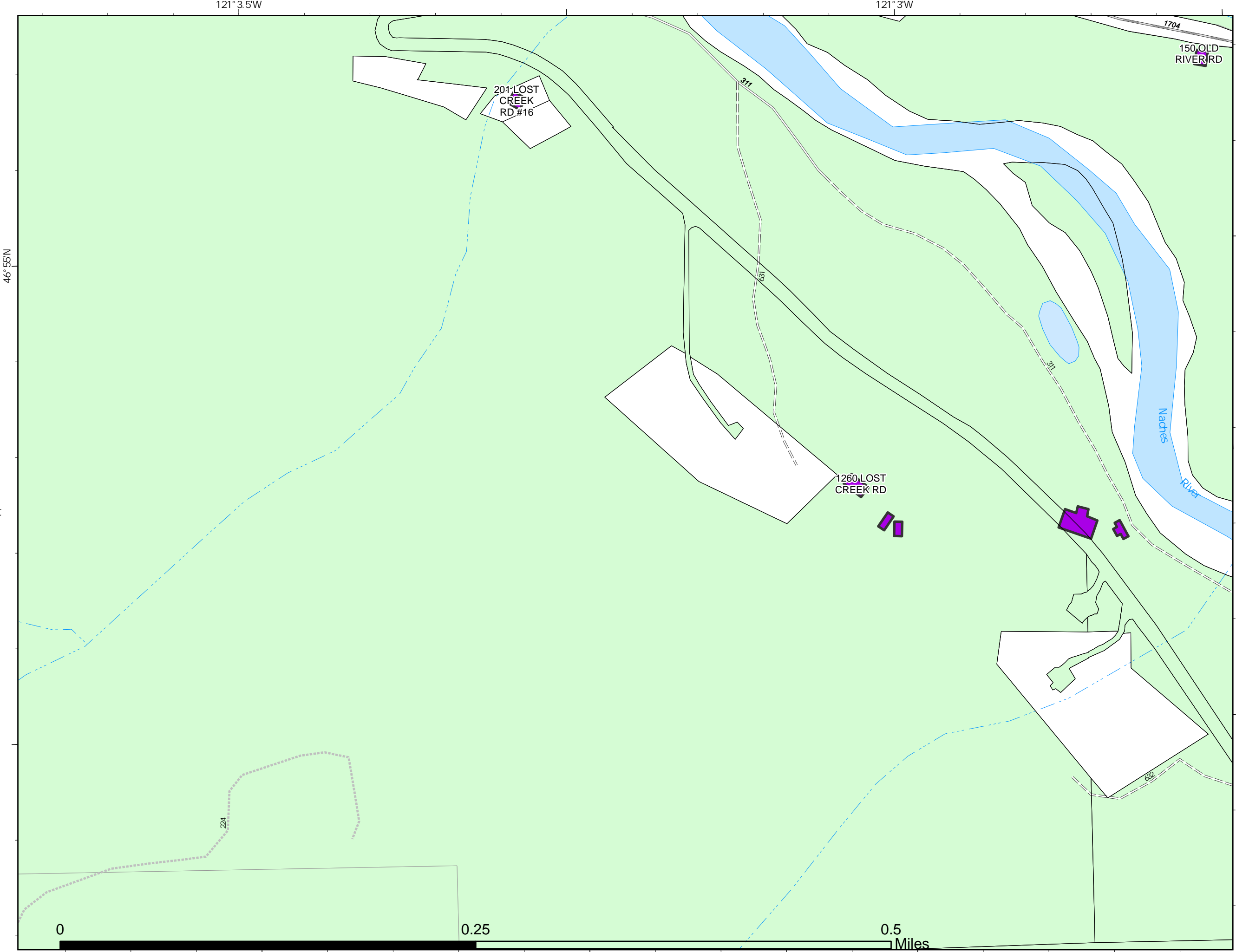
Schneider Springs
WAOWF-000453
8/24/21 Day

68,193 acres at 8/22/2021
1610

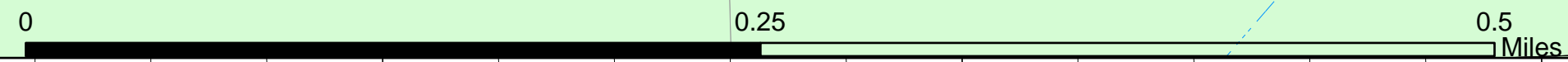


Page: 26

- Taxlots
- Building Outlines
- Gravel Road
- Dirt Roads
- Unimproved Roads
- Closed Roads
- Lake / Pond
- Stream / River
- Stream/River; Artificial Path
- Stream/River Intermittent
- Administrative FS Boundary
- USDA Forest Service: National Forest
- Private



PNW2
8/23/2021 2124
Acres from IR
North American 1983 Datum.
LatLong Grid



Structure Protection Map

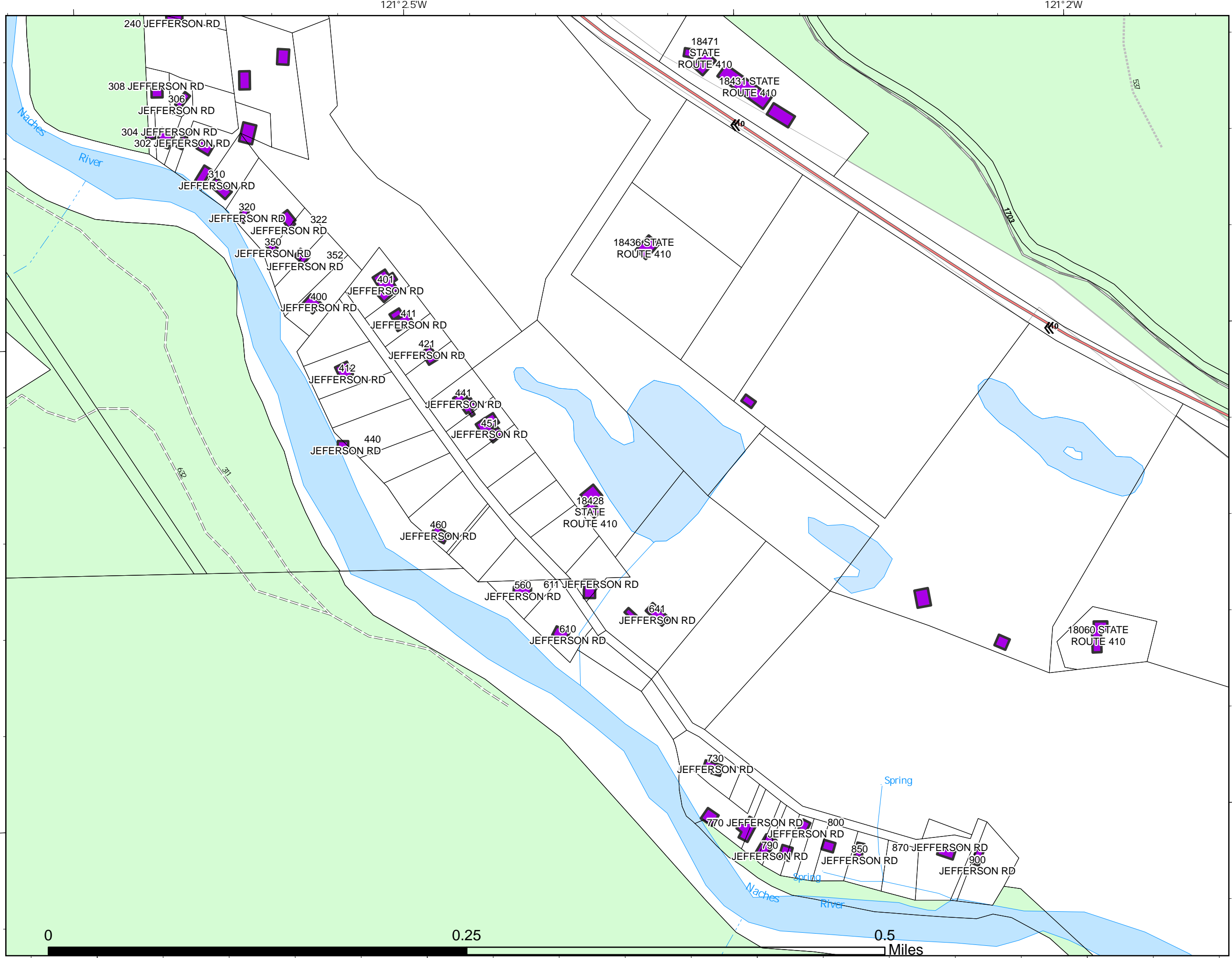
Schneider Springs
WAOWF-000453
8/24/21 Day

68,193 acres at 8/22/2021
1610



Page: 25

- Taxlots
- Building Outlines
- Secondary Highway
- Gravel Road
- Unimproved Roads
- Closed Roads
- Spring/Seep
- Lake / Pond
- Lake / Pond
- Stream / River
- Stream/River, Artificial Path
- Stream/River Intermittent
- Administrative FS Boundary
- USDA Forest Service: National Forest
- Private



PNW2
8/23/2021 2124
Acres from IR
North American 1983 Datum.
LatLong Grid



Structure Protection Map

Schneider Springs
WAOWF-000453
8/24/21 Day

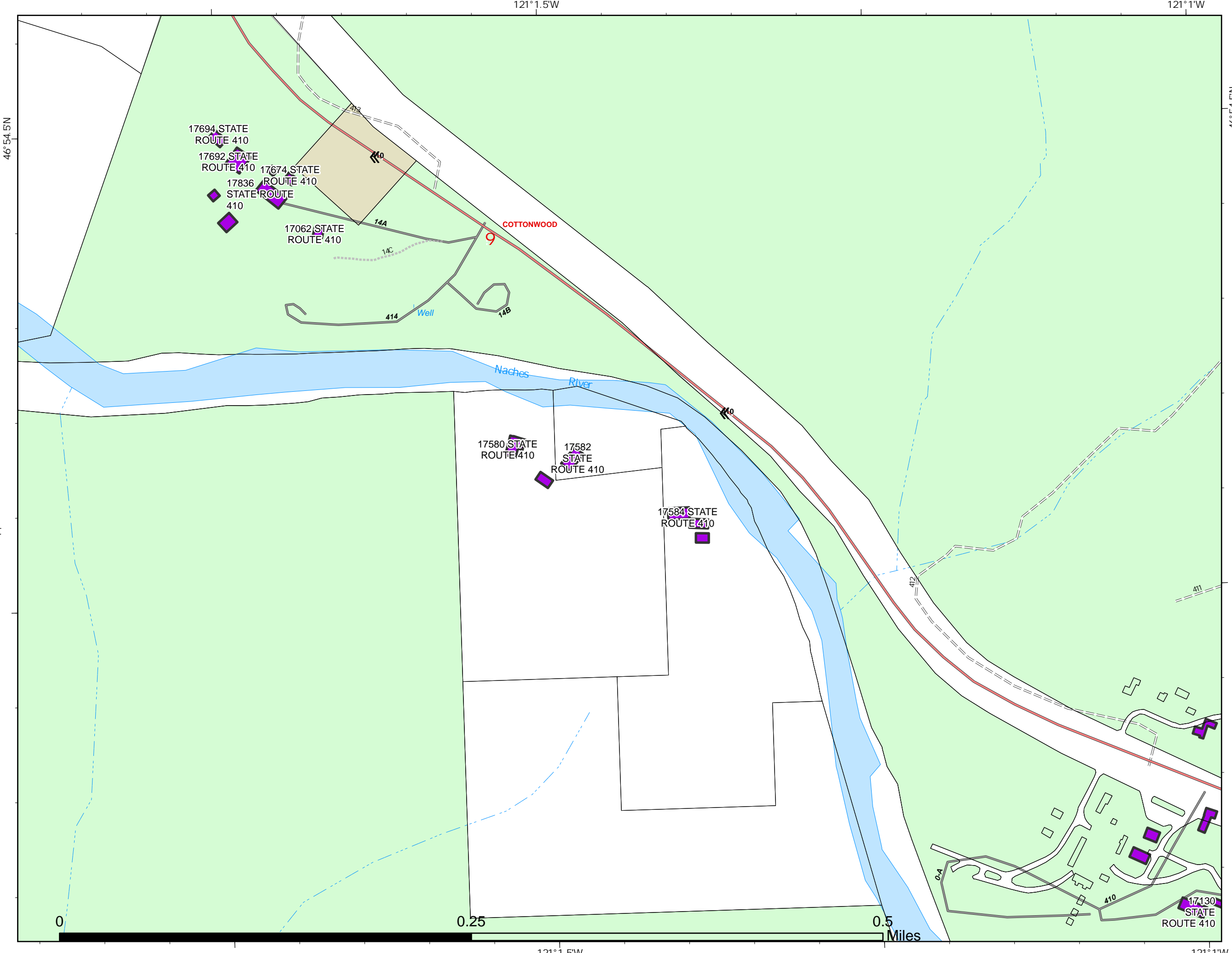
68,193 acres at 8/22/2021
1610



Page: 24

- Taxlots
- Building Outlines
- Secondary Highway
- Campground
- Paved Road
- Unimproved Roads
- Closed Roads
- Well
- Stream / River
- Stream/River; Artificial Path
- Stream/River Intermittent
- Administrative FS Boundary
- USDA Forest Service: National Forest
- WA State Dept of Transportation
- Private

PNW2
8/23/2021 2124
Acres from IR
North American 1983 Datum.
LatLong Grid



Structure Protection Map

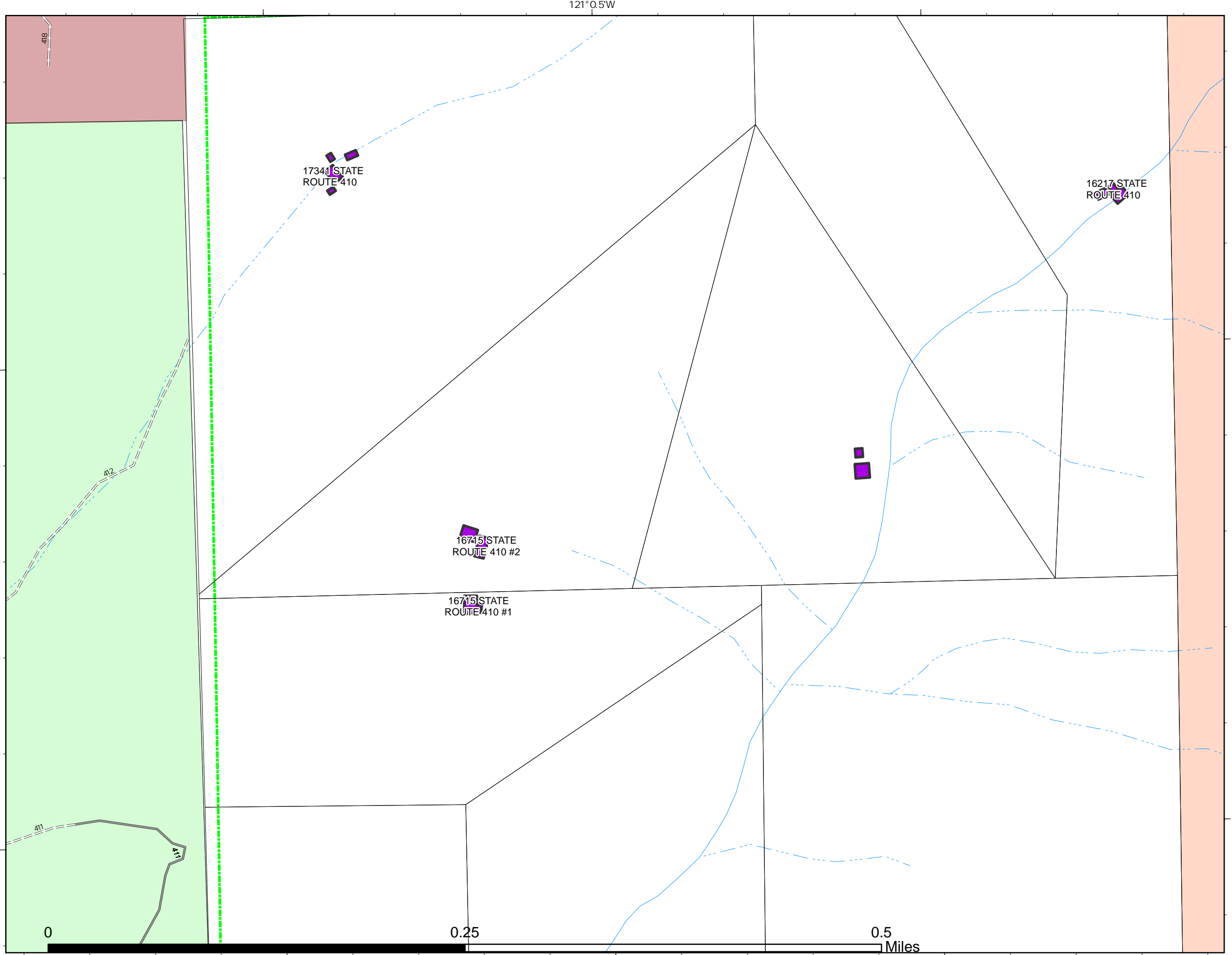
Schneider Springs
WAOWF-000453
8/24/21 Day

68,193 acres at 8/22/2021
1610



Page: 23

- Taxlots
- Building Outlines
- Paved Road
- Unimproved Roads
- Stream/River, Artificial Path
- Stream/River Intermittent
- Administrative FS Boundary
- USDA Forest Service: National Forest
- WA State Dept of Fish and Wildlife
- WA State Dept of Natural Resources



Structure Protection Map

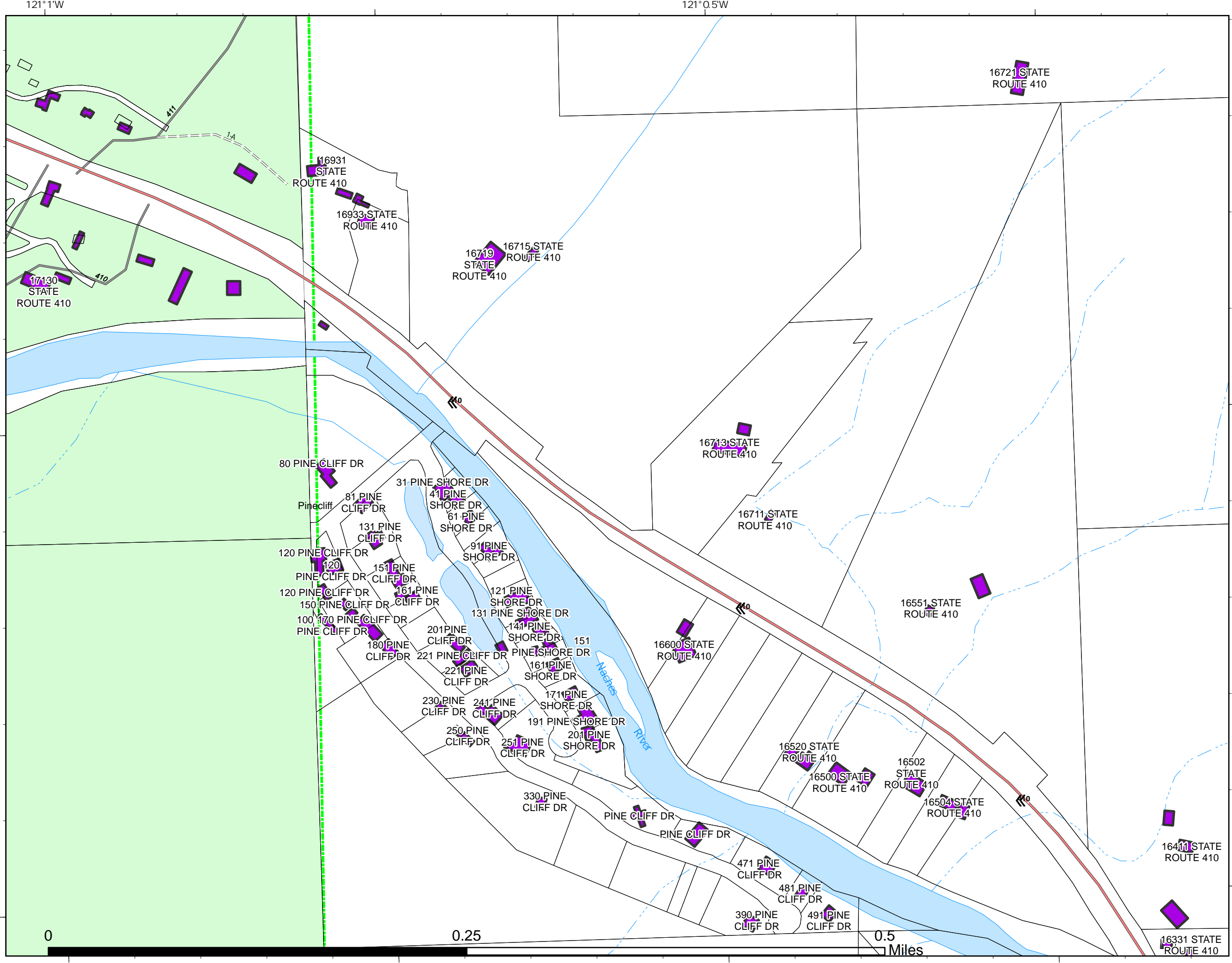
Schneider Springs
WAOWF-000453
8/24/21 Day

68,193 acres at 8/22/2021
1610



Page: 22

- Taxlots
- Building Outlines
- Secondary Highway
- GNIS Populated Places Some
- Paved Road
- Unimproved Roads
- Lake / Pond
- Stream / River
- Stream/River; Artificial Path
- Stream/River Intermittent
- Administrative FS Boundary
- USDA Forest Service: National Forest
- Private



PNW2
8/23/2021 2124
Acres from IR
North American 1983 Datum.
LatLong Grid

Structure Protection Map

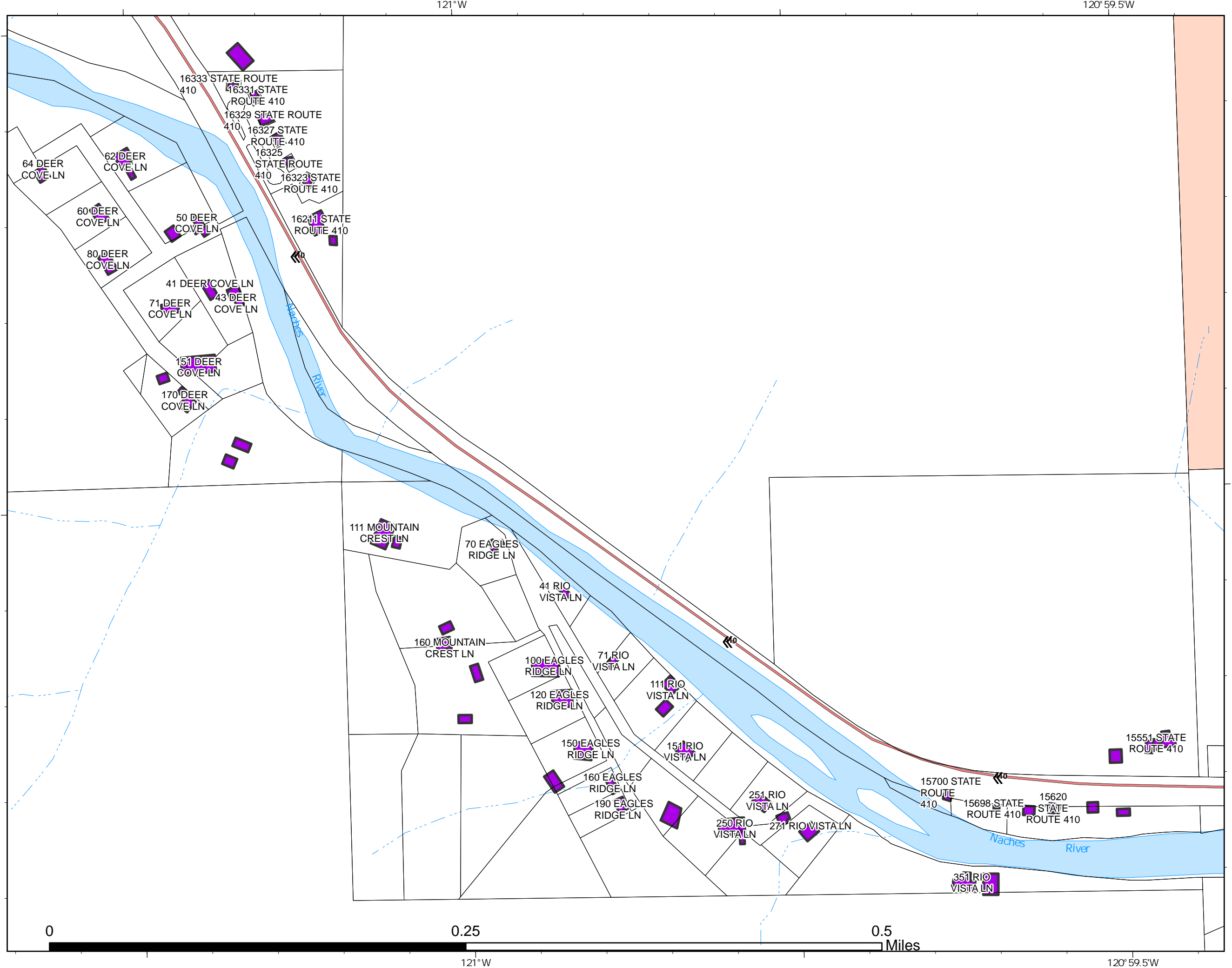
Schneider Springs
WAOWF-000453
8/24/21 Day

68,193 acres at 8/22/2021
1610



Page: 21

- Taxlots
- Building Outlines
- Secondary Highway
- Stream / River
- Stream/River; Artificial Path
- Stream/River Intermittent
- WA State Dept of Natural Resources
- Private



PNW2
8/23/2021 2125
Acres from IR
North American 1983 Datum.
LatLong Grid



Structure Protection Map

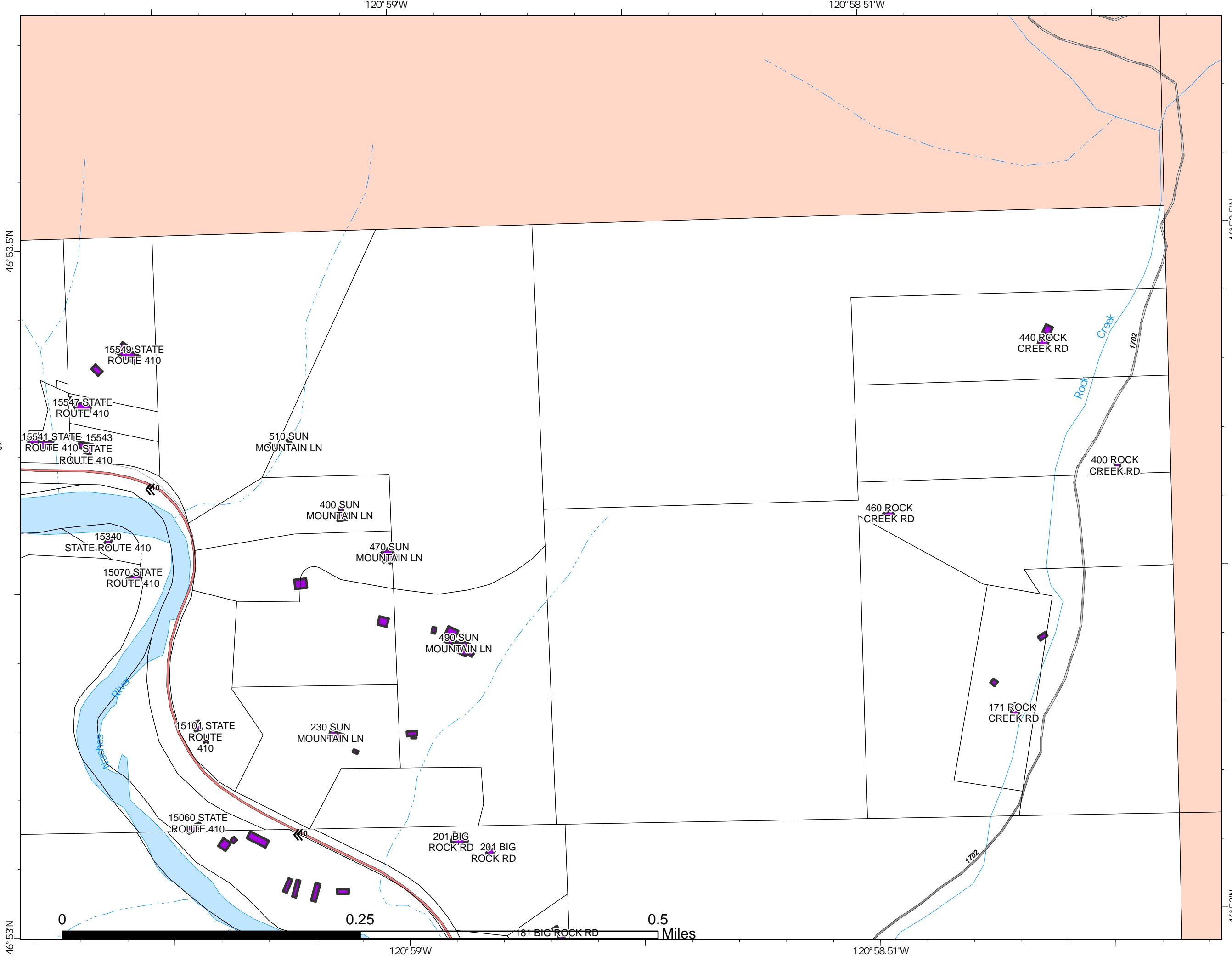
Schneider Springs
WAOWF-000453
8/24/21 Day

68,193 acres at 8/22/2021
1610

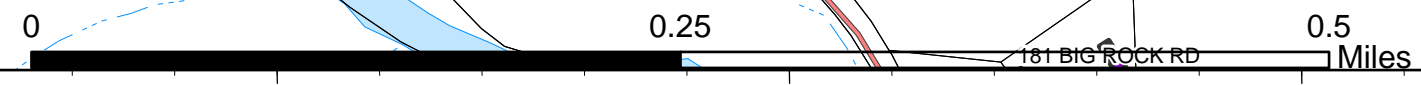


Page: 20

- Taxlots
- Building Outlines
- Secondary Highway
- Paved Road
- Gravel Road
- Stream / River
- Stream/River; Artificial Path
- Stream/River Intermittent
- WA State Dept of Natural Resources
- Private



PNW2
8/23/2021 2125
Acres from IR
North American 1983 Datum.
LatLong Grid



Structure Protection Map

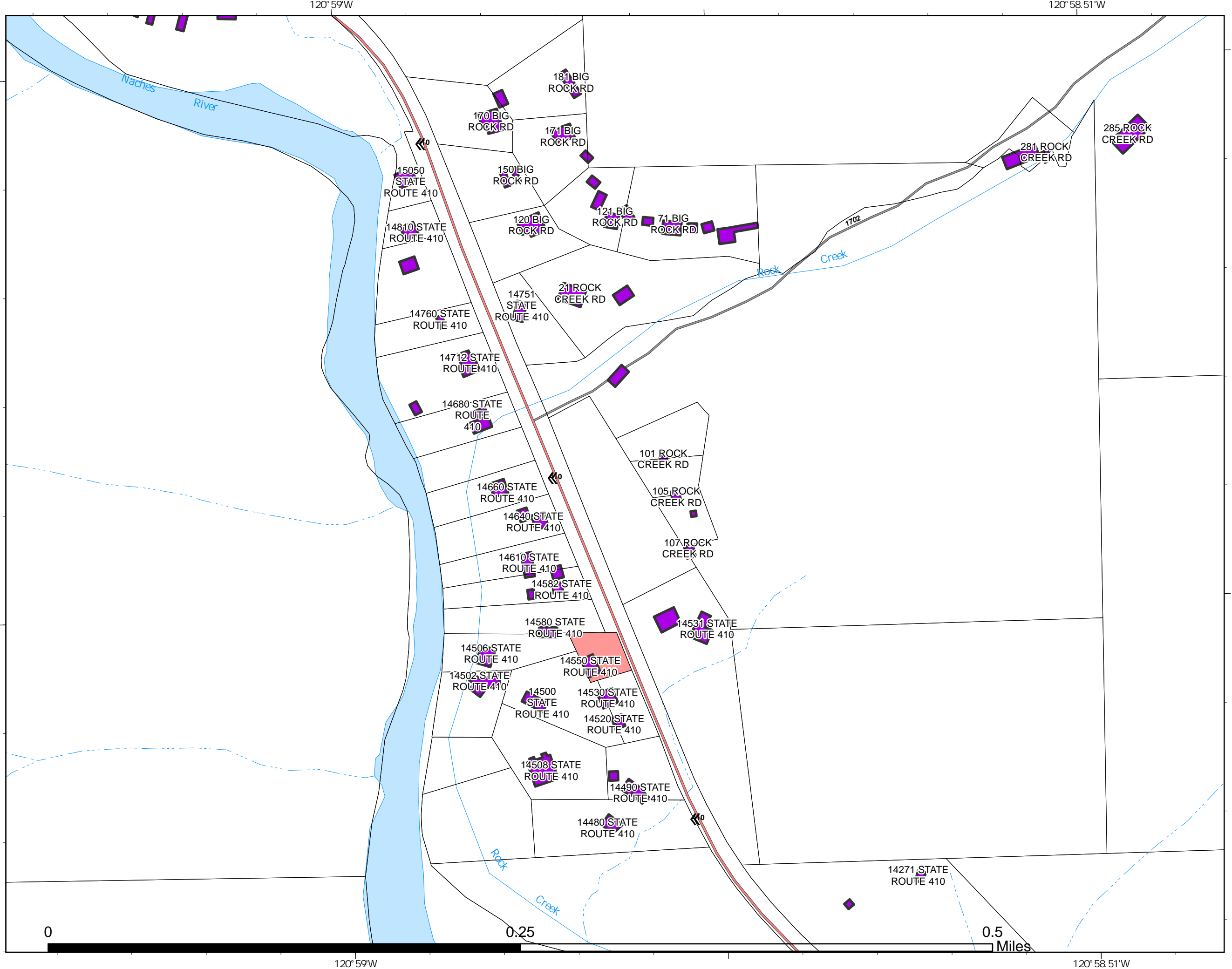
Schneider Springs
WAOWF-000453
8/24/21 Day

68,193 acres at 8/22/2021
1610



Page: 19

- Taxlots
- Building Outlines
- Secondary Highway
- Paved Road
- Stream / River
- Stream/River; Artificial Path
- Stream/River Intermittent
- Fire Districts
- Private



PNW2
8/23/2021 2125
Acres from IR
North American 1983 Datum.
LatLong Grid



Structure Protection Map

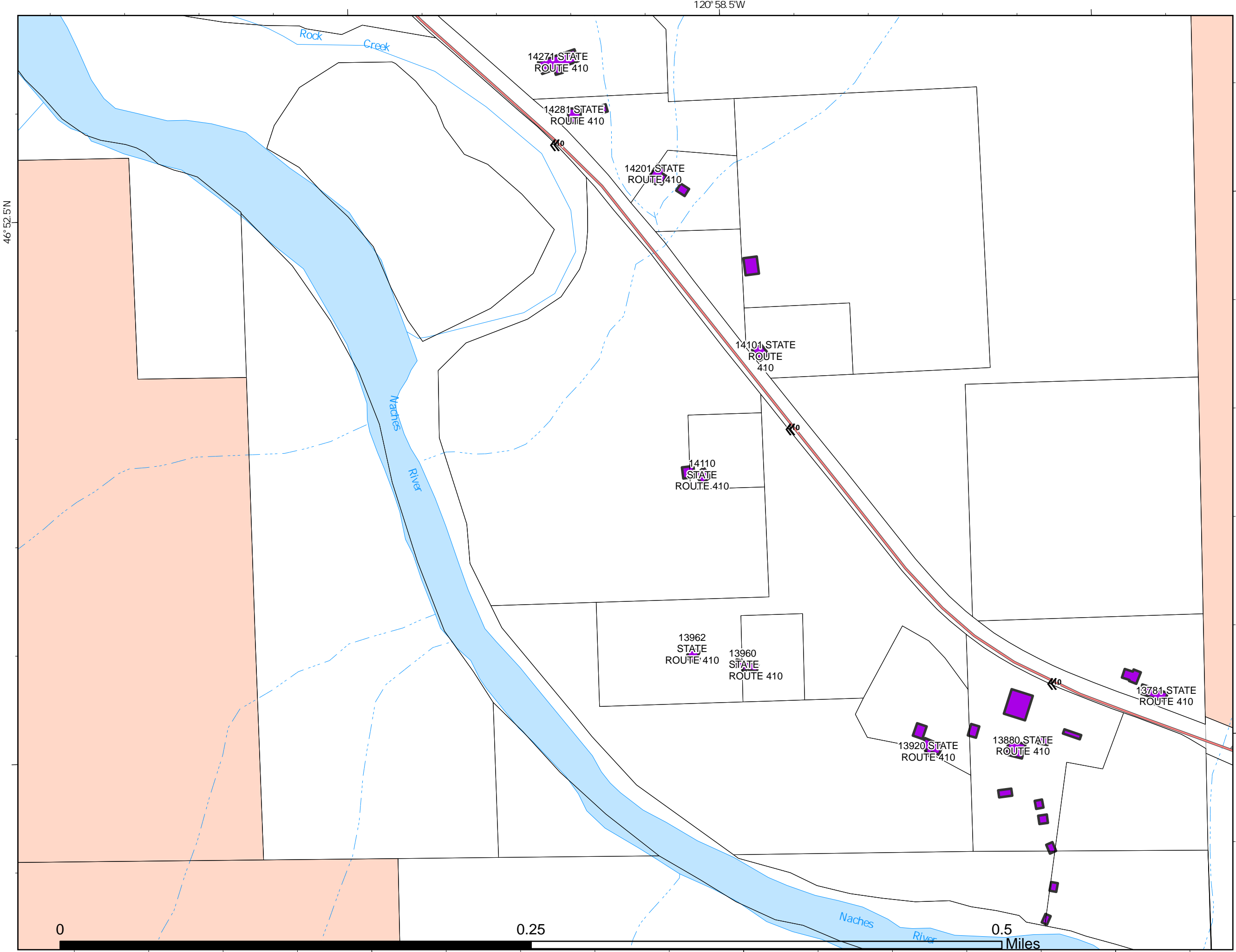
Schneider Springs
WAOWF-000453
8/24/21 Day

68,193 acres at 8/22/2021
1610



Page: 18

- Taxlots
- Building Outlines
- Secondary Highway
- Gravel Road
- Stream / River
- Stream/River; Artificial Path
- Stream/River Intermittent
- WA State Dept of Natural Resources
- Private



PNW2
8/23/2021 2125
Acres from IR
North American 1983 Datum.
LatLong Grid

Structure Protection Map

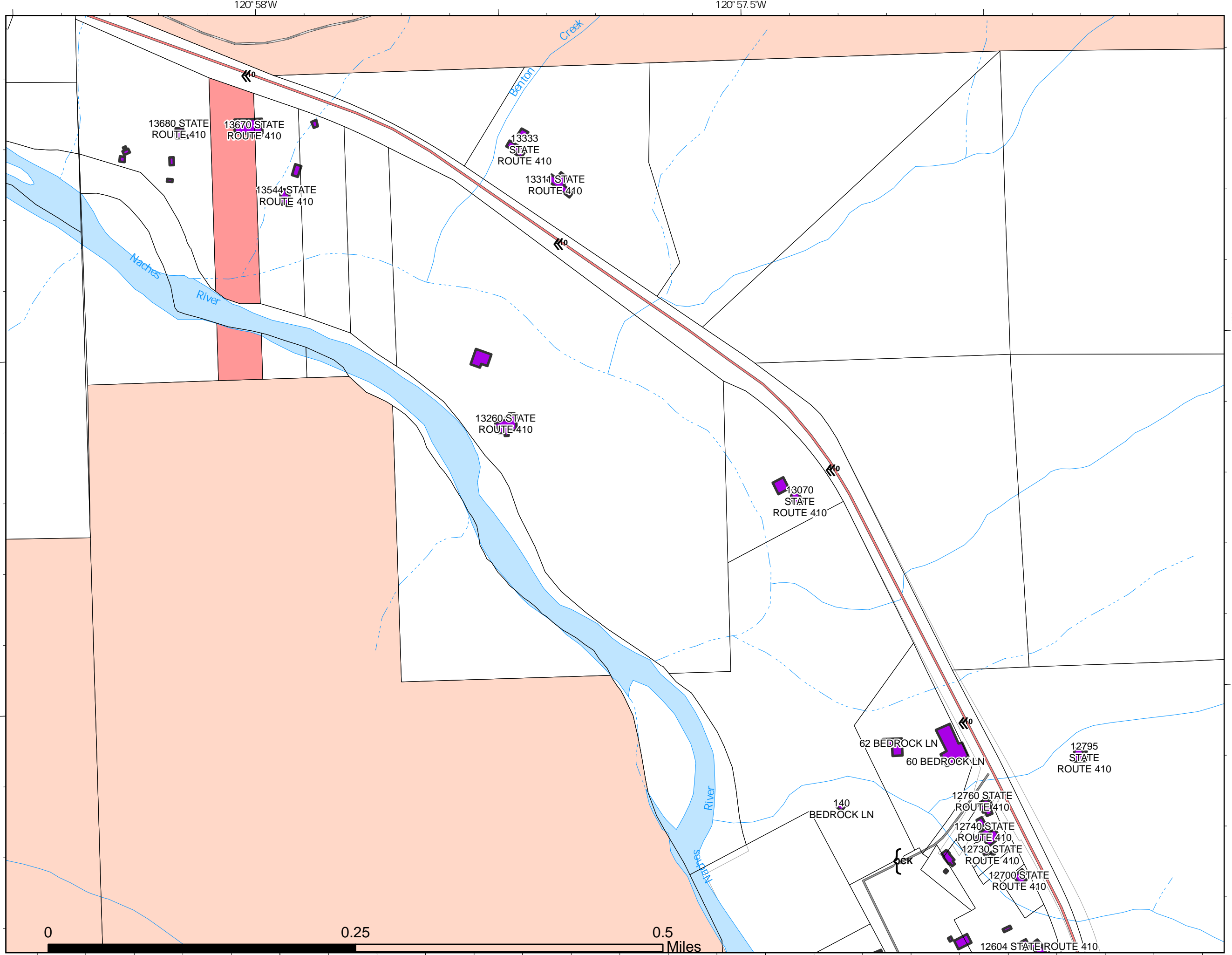
Schneider Springs
WAOWF-000453
8/24/21 Day

68,193 acres at 8/22/2021
1610



Page: 17

- Taxlots
- Building Outlines
- Secondary Highway
- Paved Road
- Gravel Road
- Stream / River
- Stream/River; Artificial Path
- Stream/River Intermittent
- WA State Dept of Natural Resources
- Fire Districts
- Private



PNW2
8/23/2021 2125
Acres from IR
North American 1983 Datum.
LatLong Grid



0 0.25 0.5 Miles

Structure Protection Map

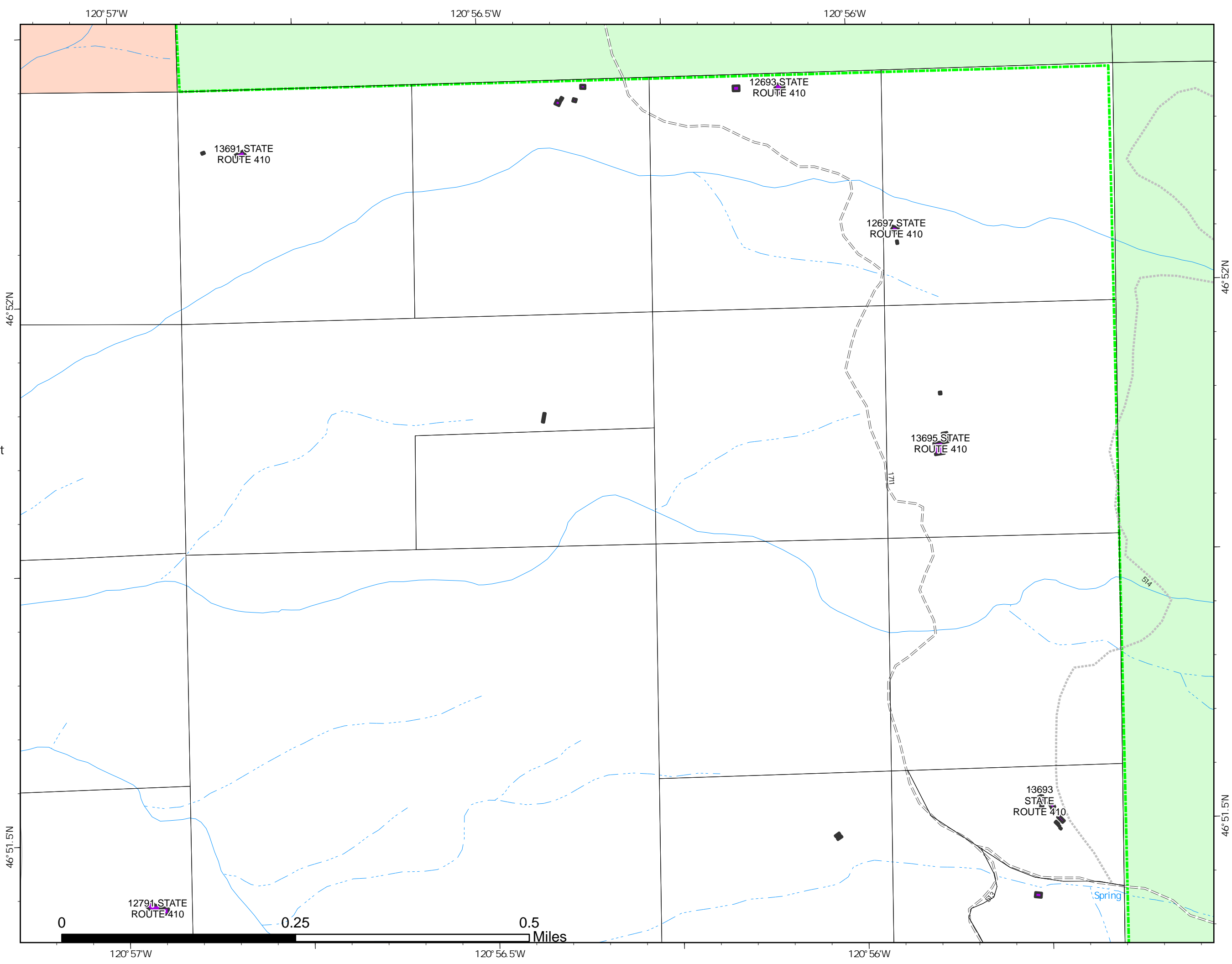
Schneider Springs
WAOWF-000453
8/24/21 Day

68,193 acres at 8/22/2021
1610



Page: 16

- Taxlots
- Building Outlines
- Unimproved Roads
- Closed Roads
- Spring/Seep
- Stream/River; Artificial Path
- Stream/River Intermittent
- Administrative FS Boundary
- USDA Forest Service: National Forest
- WA State Dept of Natural Resources
- Private



PNW2
8/23/2021 2125
Acres from IR
North American 1983 Datum.
LatLong Grid

Structure Protection Map

Schneider Springs
WAOWF-000453
8/24/21 Day

68,193 acres at 8/22/2021
1610



Page: 15

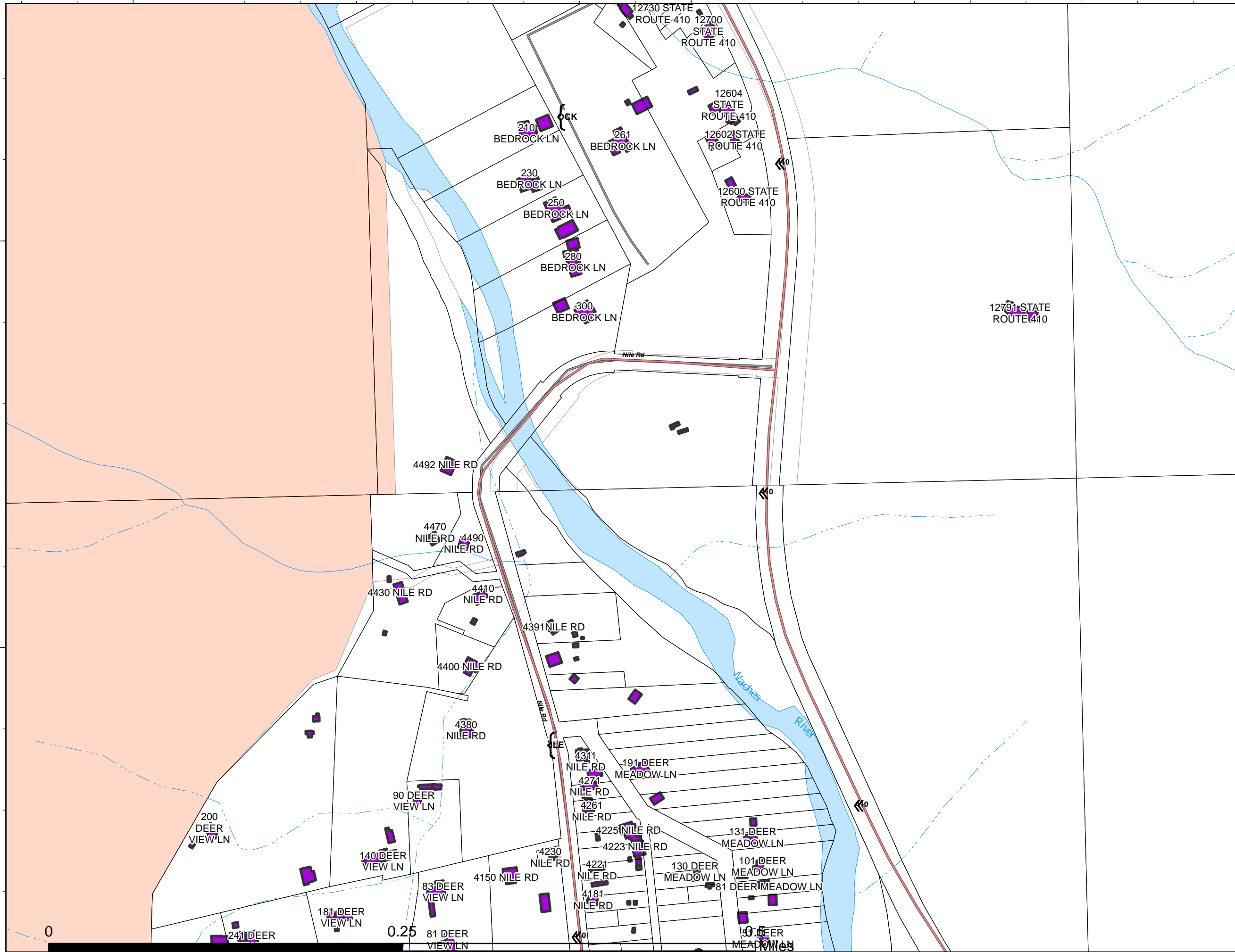
- Taxlots
- Building Outlines
- Secondary Highway
- Paved Road
- Stream / River
- Stream/River; Artificial Path
- Stream/River Intermittent
- WA State Dept of Natural Resources
- Private

46° 51.5' N

120° 57.5' W

120° 57' W

46° 51.5' N



120° 57.5' W

120° 57' W

PNW2
8/23/2021 2125
Acres from IR
North American 1983 Datum.
LatLong Grid

Structure Protection Map

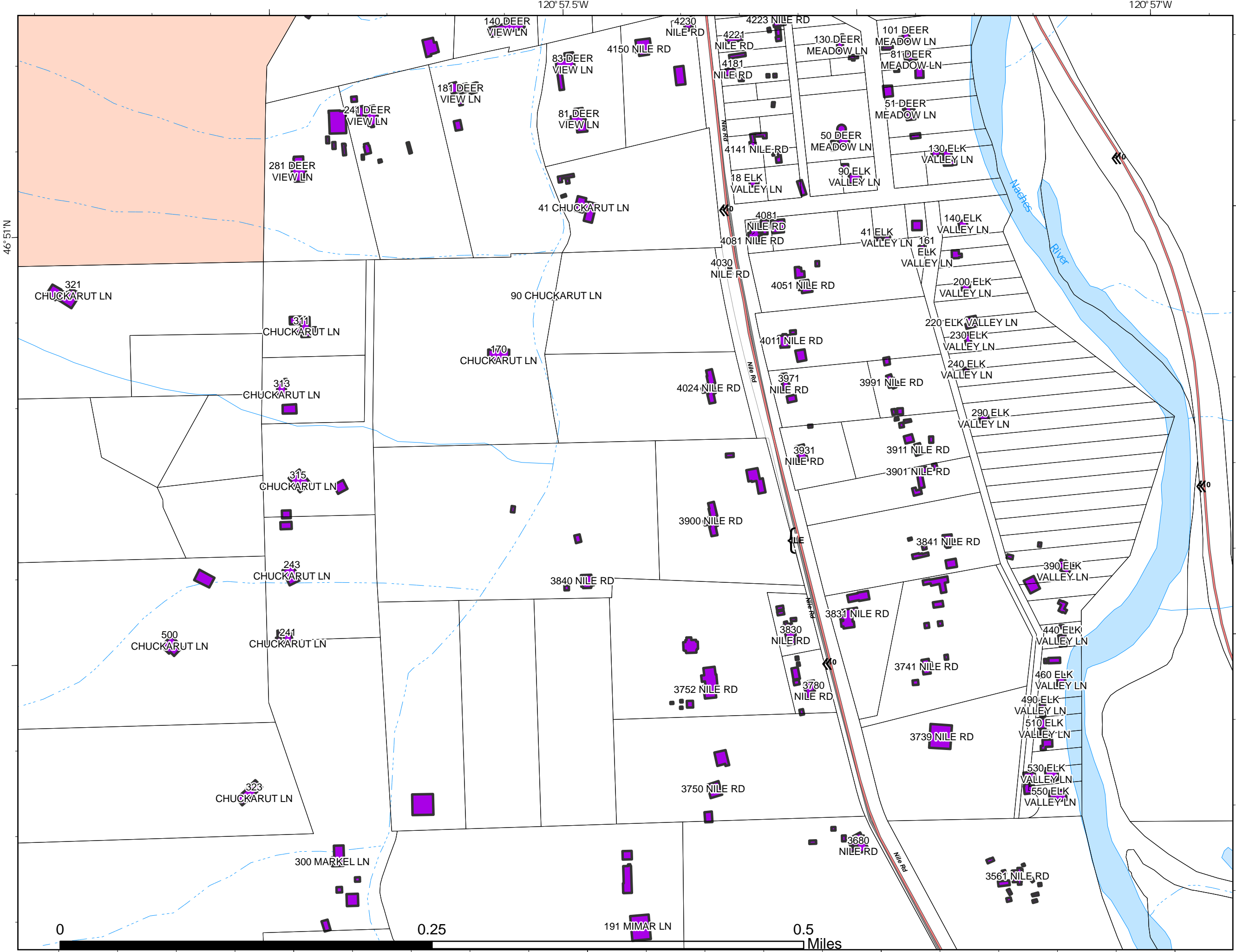
Schneider Springs
WAOWF-000453
8/24/21 Day

68,193 acres at 8/22/2021
1610



Page: 14

- Taxlots
- Building Outlines
- Secondary Highway
- Paved Road
- Lake / Pond
- Stream / River
- Stream/River; Artificial Path
- Stream/River Intermittent
- WA State Dept of Natural Resources
- Private



PNW2
8/23/2021 2125
Acres from IR
North American 1983 Datum.
LatLong Grid

Structure Protection Map

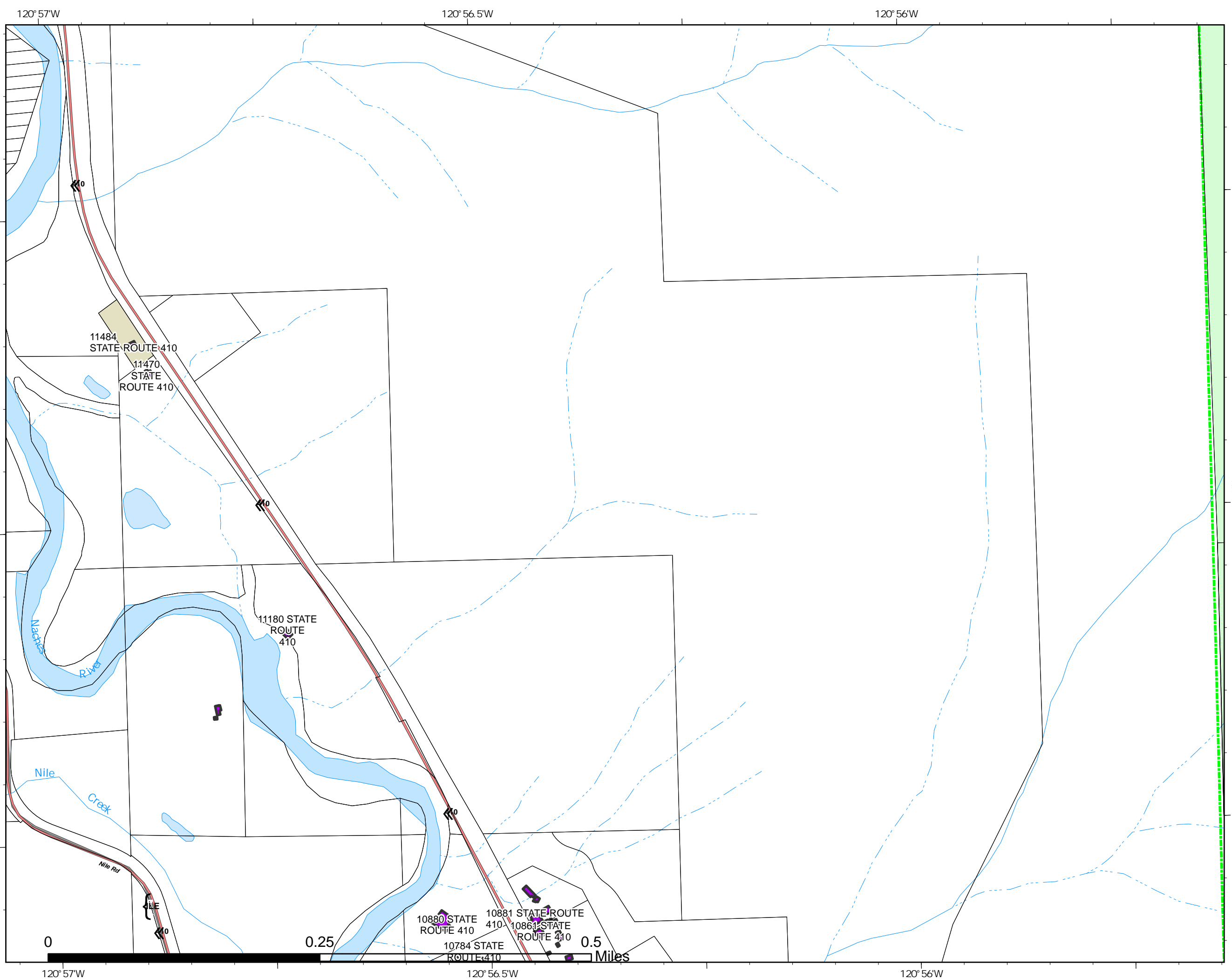
Schneider Springs
WAOWF-000453
8/24/21 Day

68,193 acres at 8/22/2021
1610

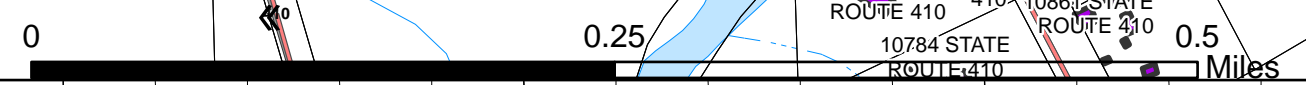


Page: 13

- Taxlots
- Building Outlines
- Secondary Highway
- Paved Road
- Lake / Pond
- Stream / River
- Stream/River; Artificial Path
- Stream/River Intermittent
- Administrative FS Boundary
- USDA Forest Service: National Forest
- WA State Dept of Transportation
- Private



PNW2
8/23/2021 2125
Acres from IR
North American 1983 Datum.
LatLong Grid



Structure Protection Map

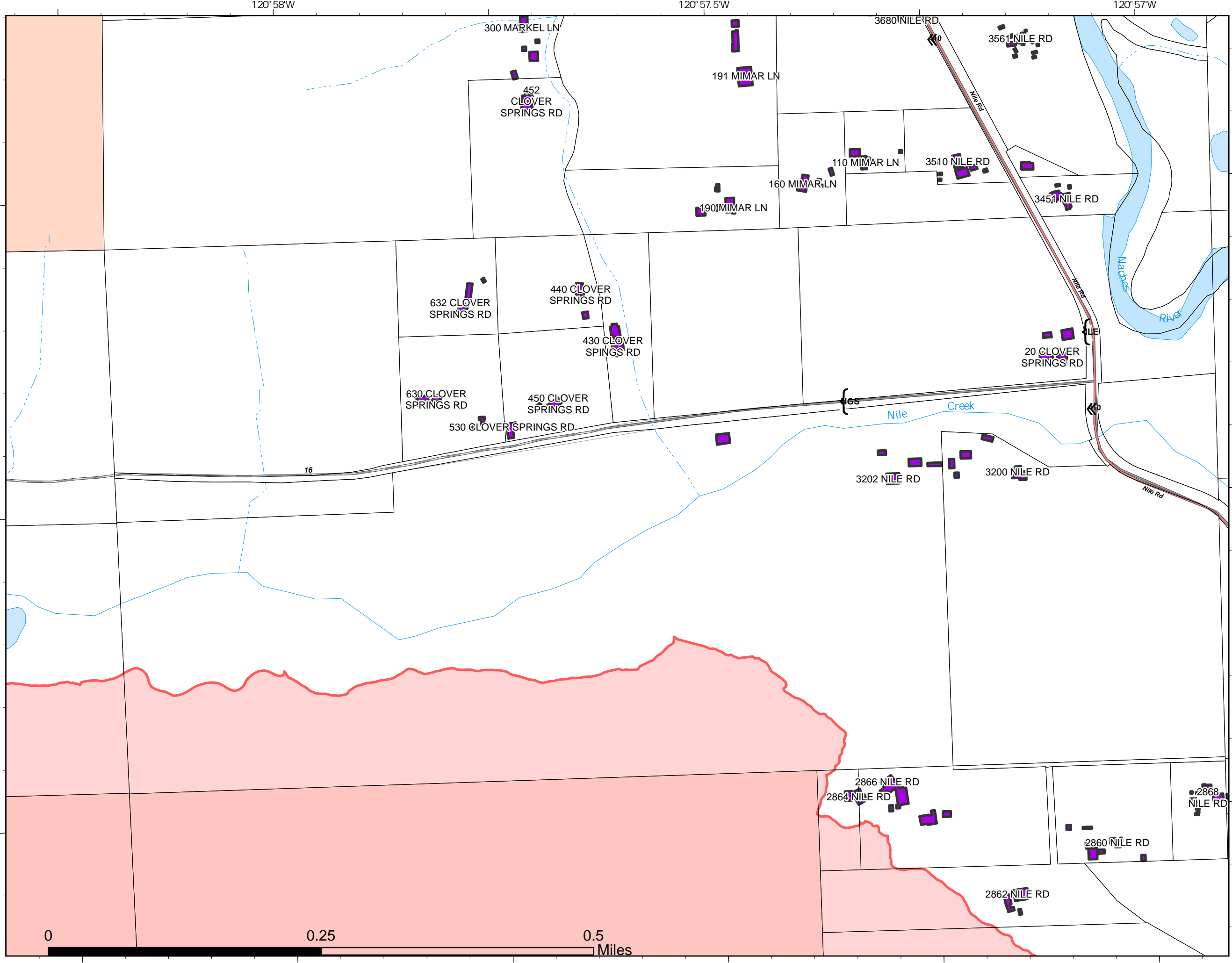
Schneider Springs
WAOWF-000453
8/24/21 Day

68,193 acres at 8/22/2021
1610

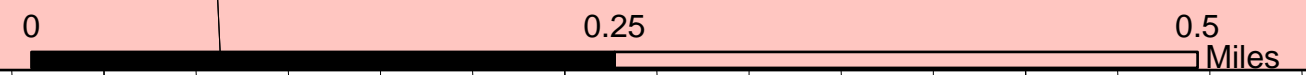


Page: 12

- Taxlots
 - Building Outlines
 - Secondary Highway
- ### Event Polygon
- Polygon Type
- Wildfire Daily Fire Perimeter
 - Paved Road
 - Gravel Road
 - Lake / Pond
 - Stream / River
 - Stream/River; Artificial Path
 - Stream/River Intermittent
 - WA State Dept of Natural Resources
 - Private



PNW2
8/23/2021 2126
Acres from IR
North American 1983 Datum.
LatLong Grid



Structure Protection Map

Schneider Springs
WAOWF-000453
8/24/21 Day

68,193 acres at 8/22/2021
1610



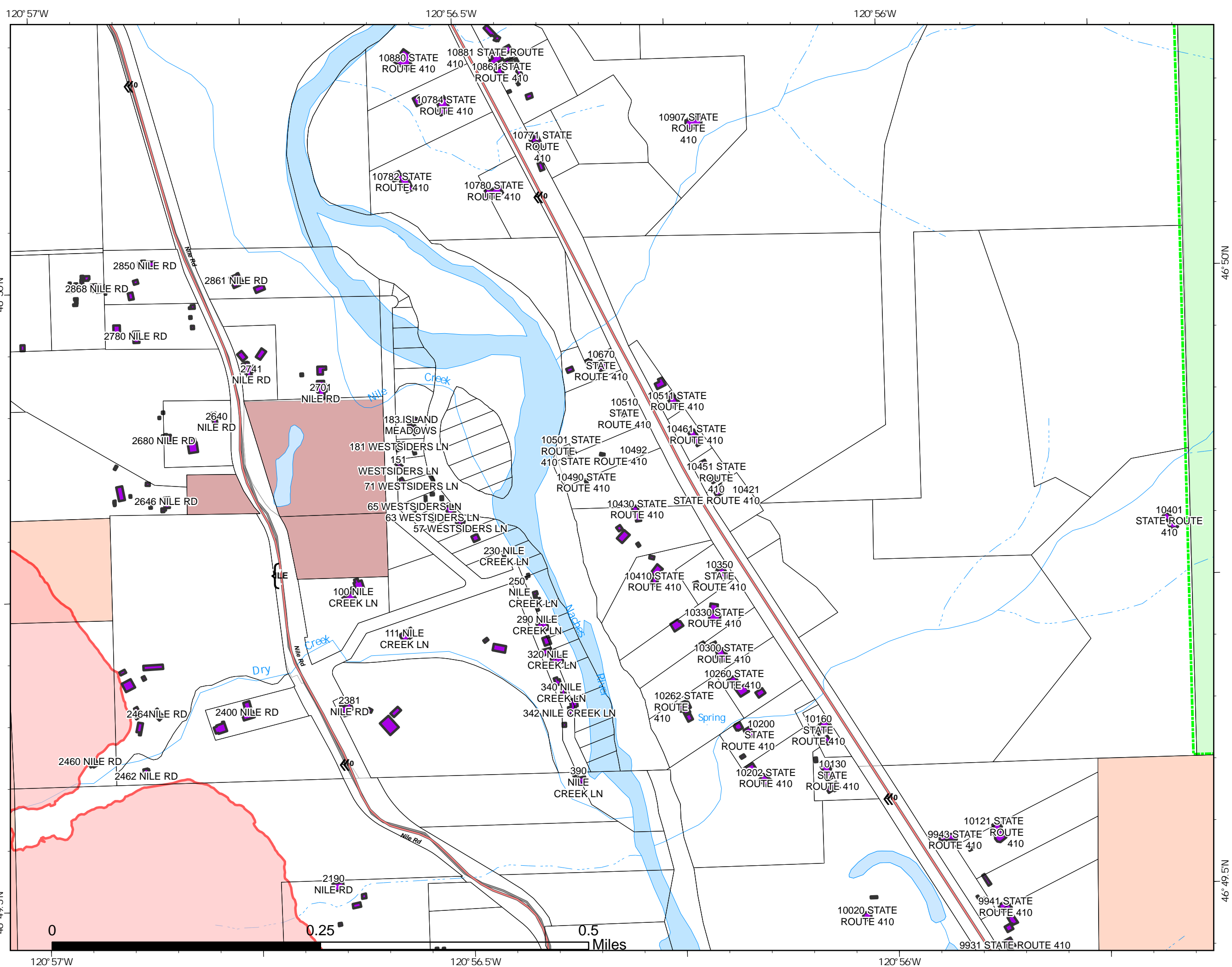
Page: 11

- Taxlots
- Building Outlines
- Secondary Highway


Event Polygon

Polygon Type

- Wildfire Daily Fire Perimeter
- Paved Road
- Spring/Seep
- Lake / Pond
- Lake / Pond
- Stream / River
- Stream/River; Artificial Path
- Stream/River Intermittent
- Administrative FS Boundary
- USDA Forest Service: National Forest
- WA State Dept of Fish and Wildlife
- WA State Dept of Natural Resources
- Private



PNW2
8/23/2021 2126
Acres from IR
North American 1983 Datum.
LatLong Grid



120° 57' W 120° 56.5' W 120° 56' W
46° 50' N 46° 49.5' N

Structure Protection Map

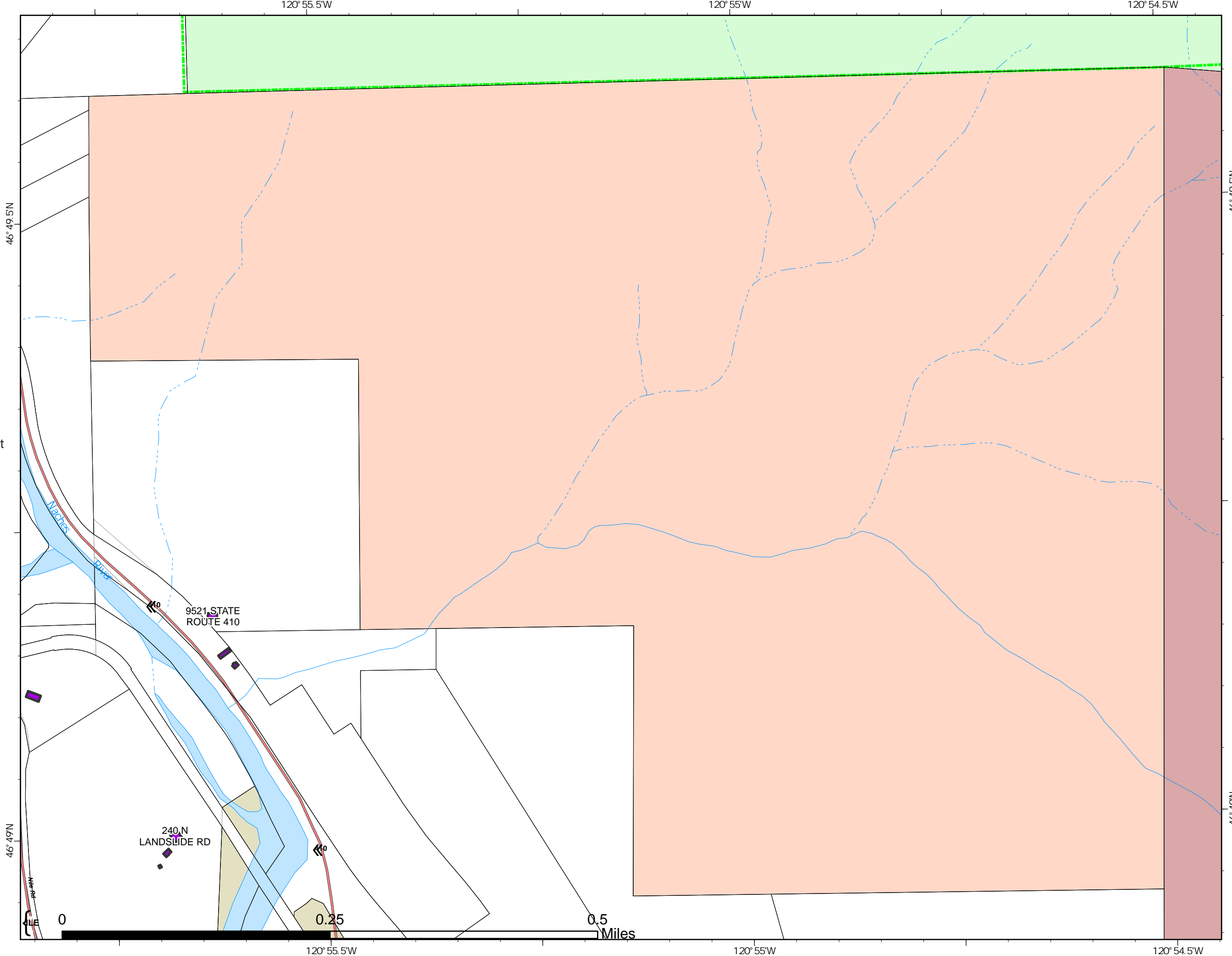
Schneider Springs
WAOWF-000453
8/24/21 Day

68,193 acres at 8/22/2021
1610

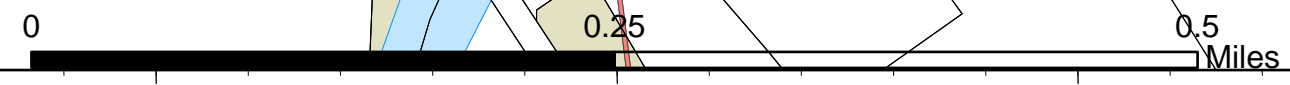


Page: 10

- Taxlots
- Building Outlines
- Secondary Highway
- Paved Road
- Stream / River
- Stream/River; Artificial Path
- Stream/River Intermittent
- Administrative FS Boundary
- USDA Forest Service: National Forest
- WA State Dept of Fish and Wildlife
- WA State Dept of Natural Resources
- WA State Dept of Transportation
- Private



PNW2
8/23/2021 2126
Acres from IR
North American 1983 Datum.
LatLong Grid



Structure Protection Map

Schneider Springs
WAOWF-000453
8/24/21 Day

68,193 acres at 8/22/2021
1610



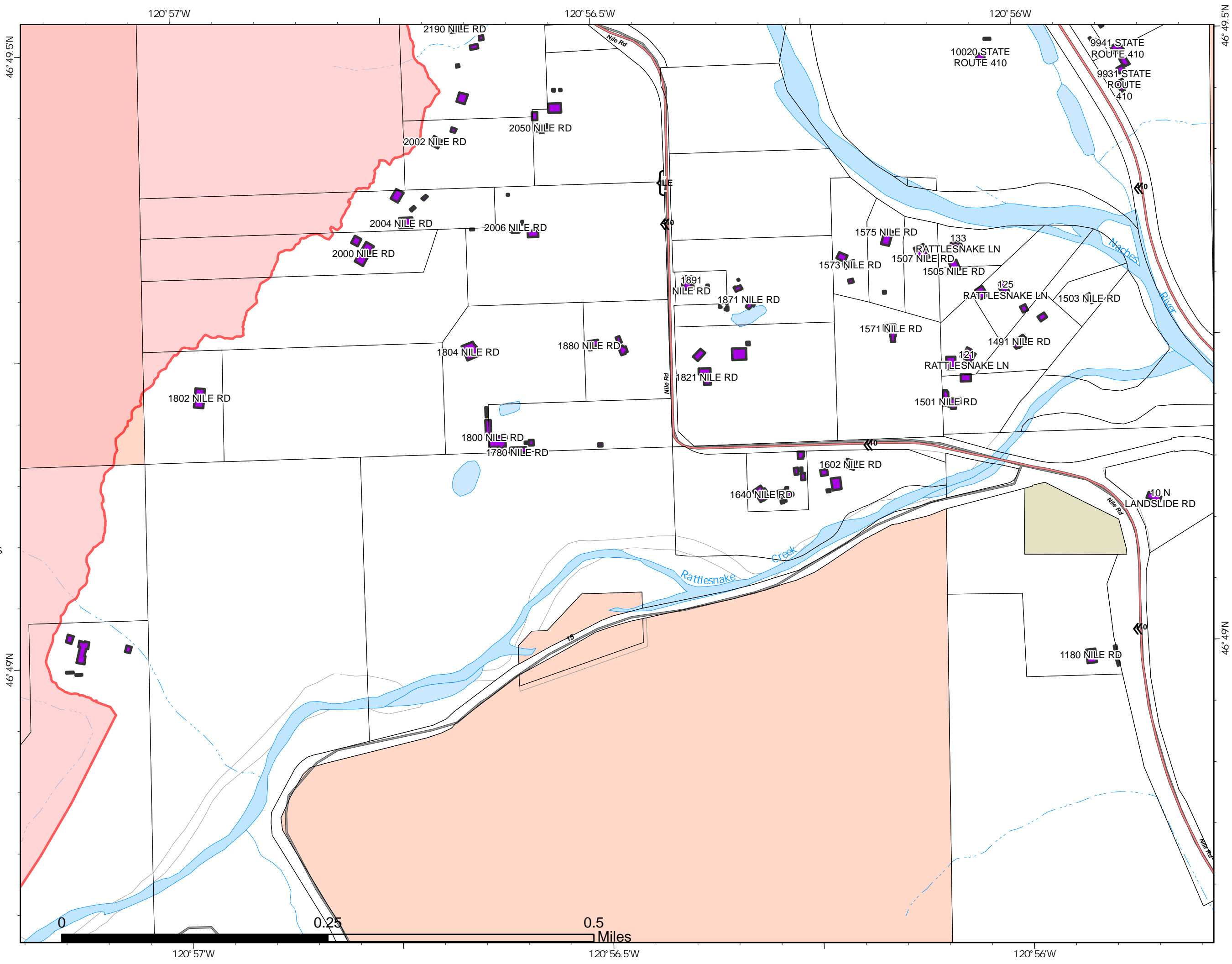
Page: 9

- Taxlots
- Building Outlines
- Secondary Highway

Event Polygon

Polygon Type

- Wildfire Daily Fire Perimeter
- Paved Road
- Lake / Pond
- Lake / Pond
- Stream / River
- Stream/River; Artificial Path
- Stream/River Intermittent
- WA State Dept of Natural Resources
- WA State Dept of Transportation
- Private



PNW2
8/23/2021 2126
Acres from IR
North American 1983 Datum.
LatLong Grid

Structure Protection Map

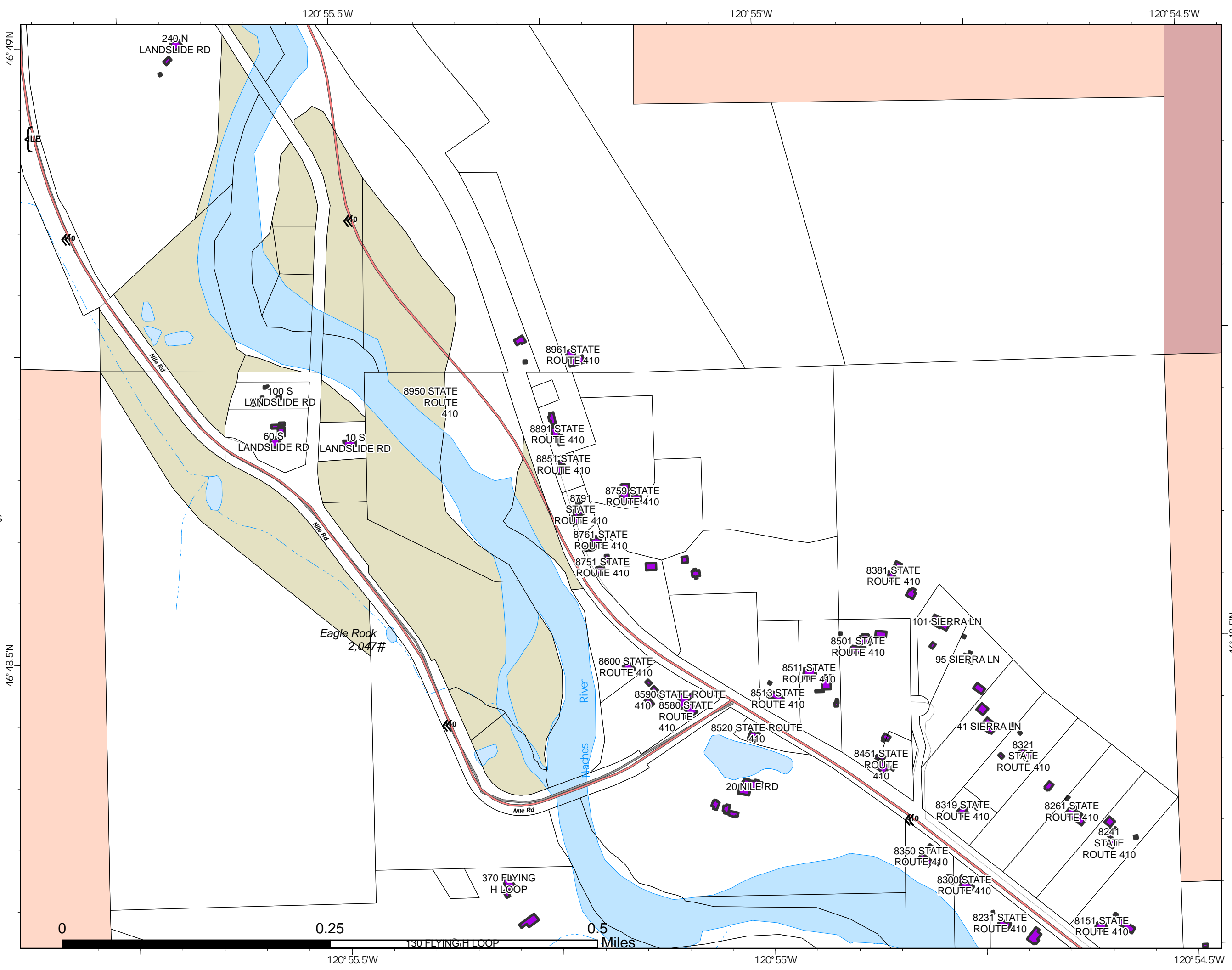
Schneider Springs
WAOWF-000453
8/24/21 Day

68,193 acres at 8/22/2021
1610



Page: 8

- Taxlots
- Building Outlines
- Secondary Highway
- # Summit; Gap
- Paved Road
- Lake / Pond
- Lake / Pond
- Stream / River
- Stream/River; Artificial Path
- Stream/River Intermittent
- WA State Dept of Fish and Wildlife
- WA State Dept of Natural Resources
- WA State Dept of Transportation
- Private



PNW2
8/23/2021 2126
Acres from IR
North American 1983 Datum.
LatLong Grid

Structure Protection Map

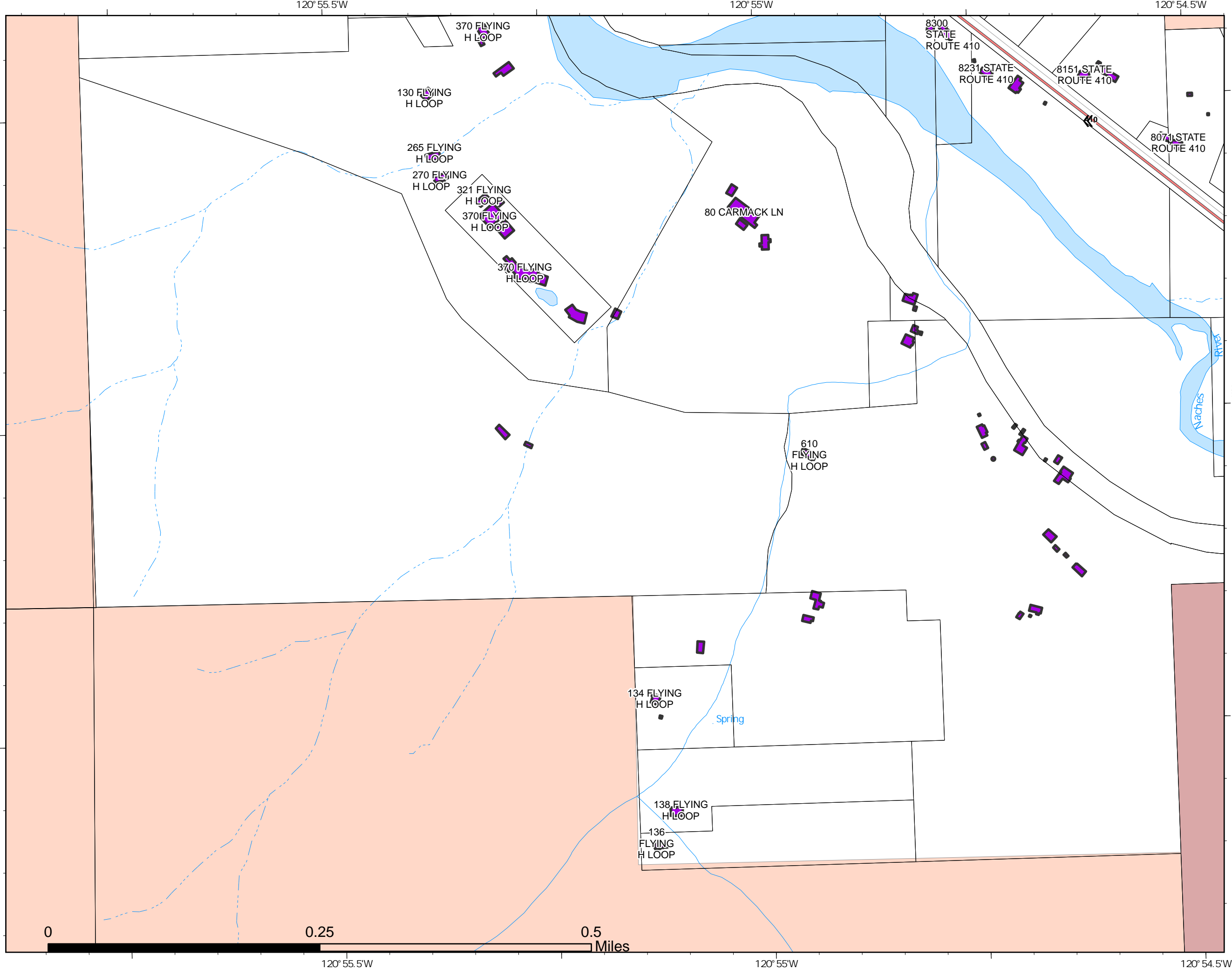
Schneider Springs
WAOWF-000453
8/24/21 Day

68,193 acres at 8/22/2021
1610

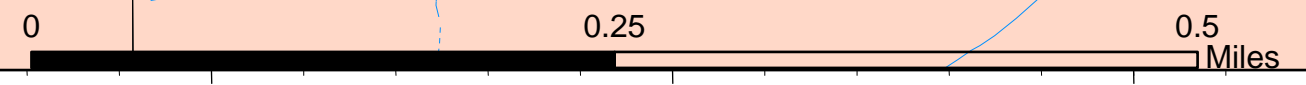


Page: 7

- Taxlots
- Building Outlines
- Secondary Highway
- Spring/Seep
- Lake / Pond
- Stream / River
- Stream/River; Artificial Path
- Stream/River Intermittent
- Yakama Nation
- WA State Dept of Fish and Wildlife
- WA State Dept of Natural Resources
- Private



PNW2
8/23/2021 2126
Acres from IR
North American 1983 Datum.
LatLong Grid



Structure Protection Map

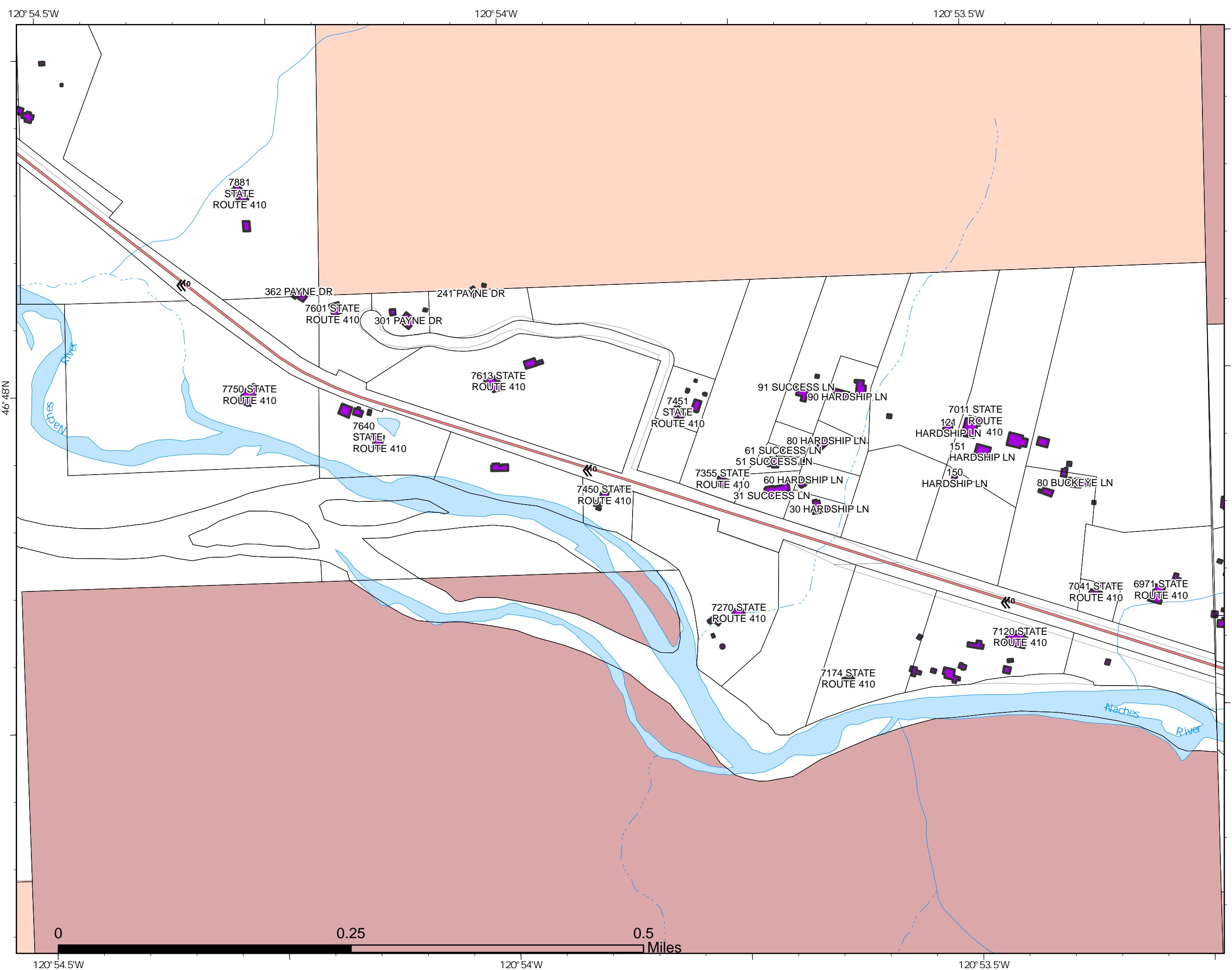
Schneider Springs
WAOWF-000453
8/24/21 Day

68,193 acres at 8/22/2021
1610



Page: 6

- Taxlots
- Building Outlines
- Secondary Highway
- Lake / Pond
- Stream / River
- Stream/River; Artificial Path
- Stream/River Intermittent
- WA State Dept of Fish and Wildlife
- WA State Dept of Natural Resources
- Private



PNW2
8/23/2021 2126
Acres from IR
North American 1983 Datum.
LatLong Grid

Structure Protection Map

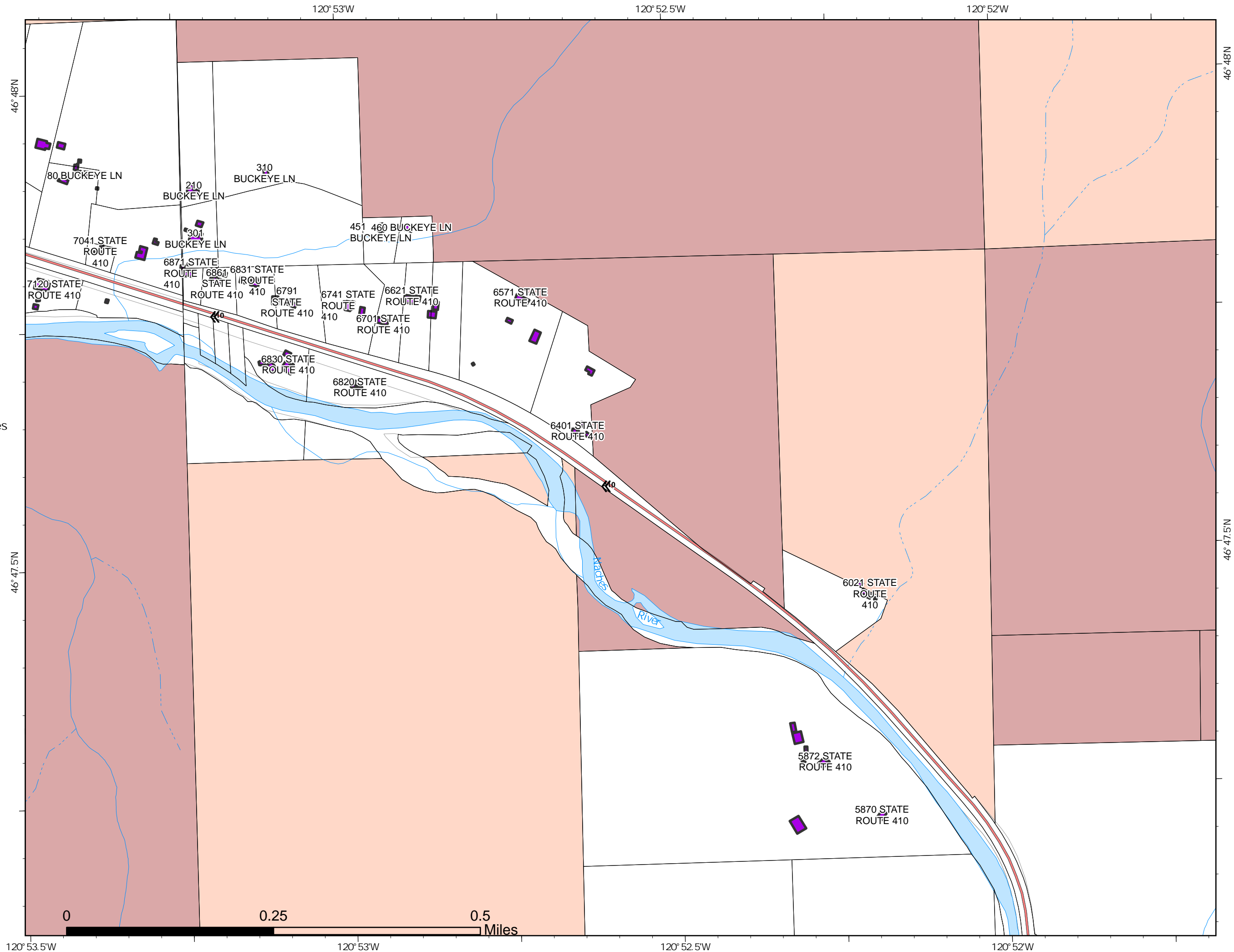
Schneider Springs
WAOWF-000453
8/24/21 Day

68,193 acres at 8/22/2021
1610



Page: 5

- Taxlots
- Building Outlines
- Secondary Highway
- Stream / River
- Stream/River; Artificial Path
- Stream/River Intermittent
- WA State Dept of Fish and Wildlife
- WA State Dept of Natural Resources
- Private



PNW2
8/23/2021 2126
Acres from IR
North American 1983 Datum.
LatLong Grid

Structure Protection Map

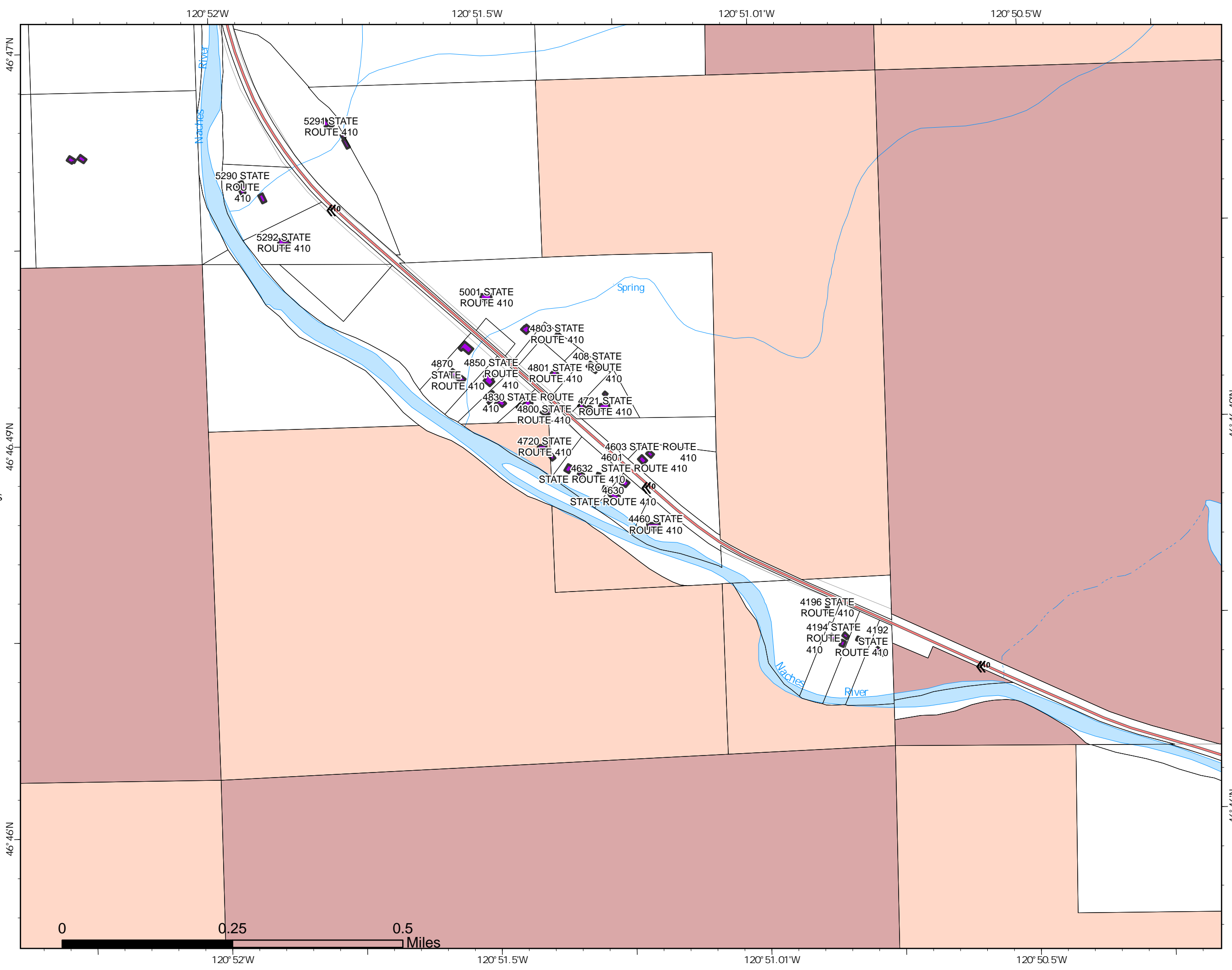
Schneider Springs
WAOWF-000453
8/24/21 Day

68,193 acres at 8/22/2021
1610

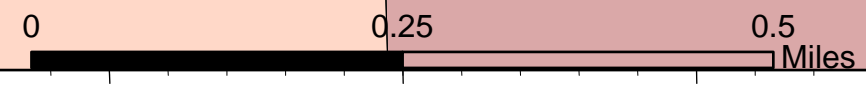


Page: 4

- Taxlots
- Building Outlines
- Secondary Highway
- Spring/Seep
- Lake / Pond
- Lake / Pond
- Stream / River
- Stream/River; Artificial Path
- Stream/River Intermittent
- WA State Dept of Fish and Wildlife
- WA State Dept of Natural Resources
- Private



PNW2
8/23/2021 2126
Acres from IR
North American 1983 Datum.
LatLong Grid



Structure Protection Map

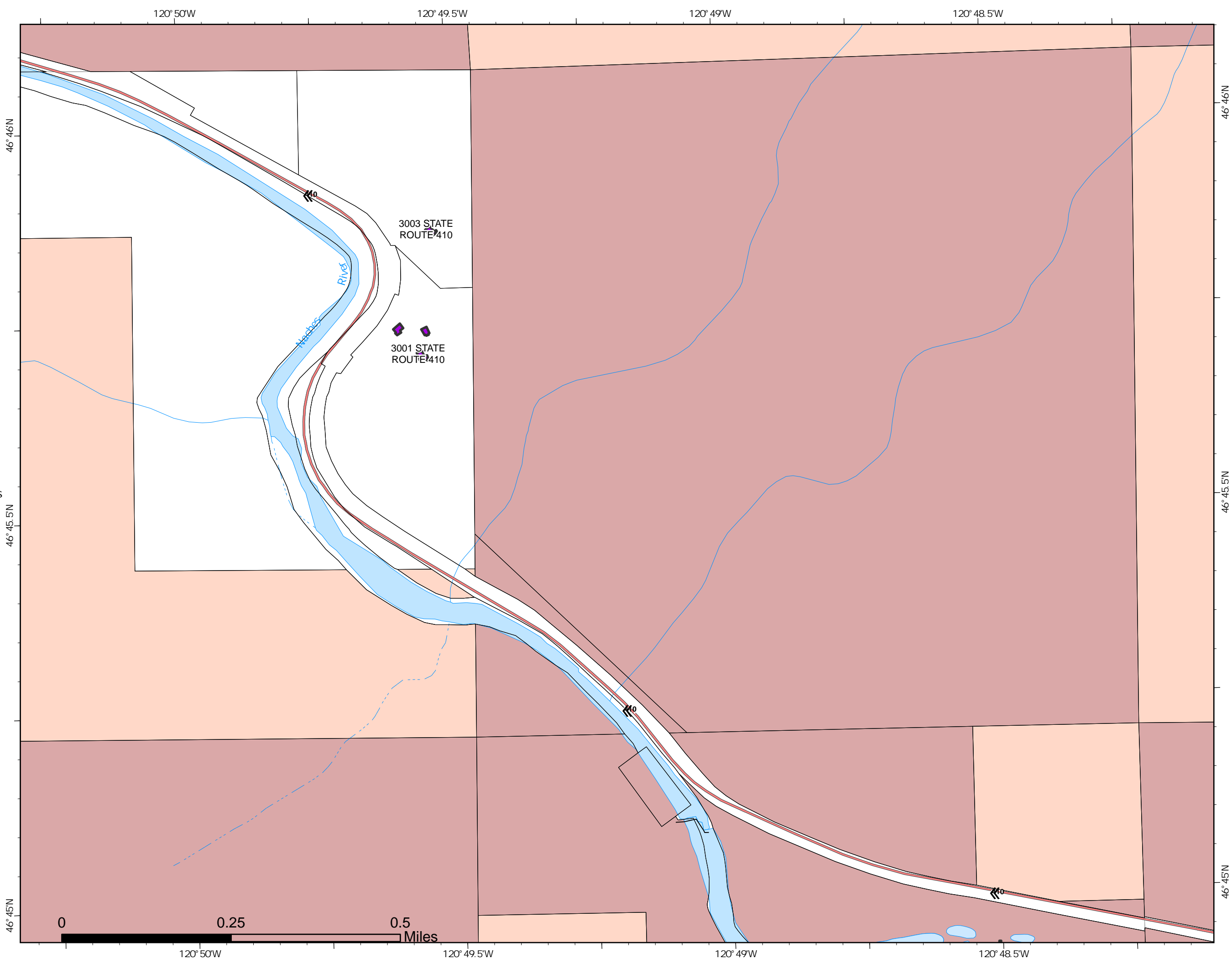
Schneider Springs
WAOWF-000453
8/24/21 Day

68,193 acres at 8/22/2021
1610



Page: 3

- Taxlots
- Building Outlines
- Secondary Highway
- Lake / Pond
- Lake / Pond
- Dam / Weir
- Stream / River
- Stream/River; Artificial Path
- Stream/River Intermittent
- WA State Dept of Fish and Wildlife
- WA State Dept of Natural Resources
- Private



Structure Protection Map

Schneider Springs
WAOWF-000453
8/24/21 Day

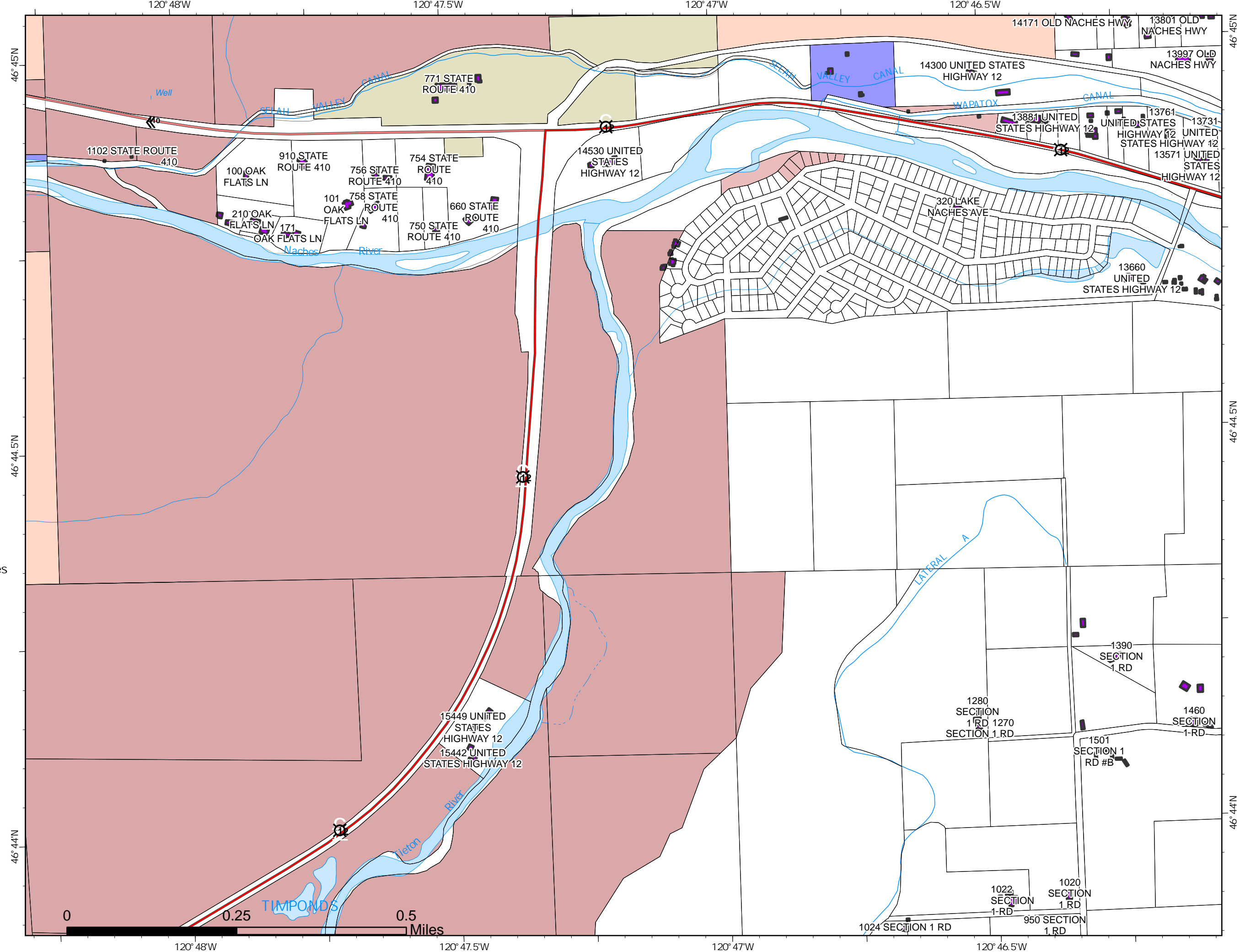
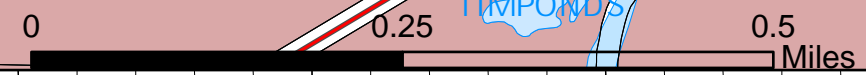
68,193 acres at 8/22/2021
1610



Page: 2

- Taxlots
- Building Outlines
- Primary Highway
- Secondary Highway
- Gaging Station
- Well
- Lake / Pond
- Lake / Pond
- Stream / River
- Stream/River; Artificial Path
- Canal / Ditch
- Stream/River Intermittent
- US Bureau of Reclamation
- WA State Dept of Fish and Wildlife
- WA State Dept of Natural Resources
- WA State Dept of Transportation
- Irrigation Districts
- Private

PNW2
8/23/2021 2127
Acres from IR
North American 1983 Datum.
LatLong Grid



46° 45'N
46° 44.5'N
46° 44'N

120° 48'W
120° 47.5'W
120° 47'W
120° 46.5'W

Structure Protection Map

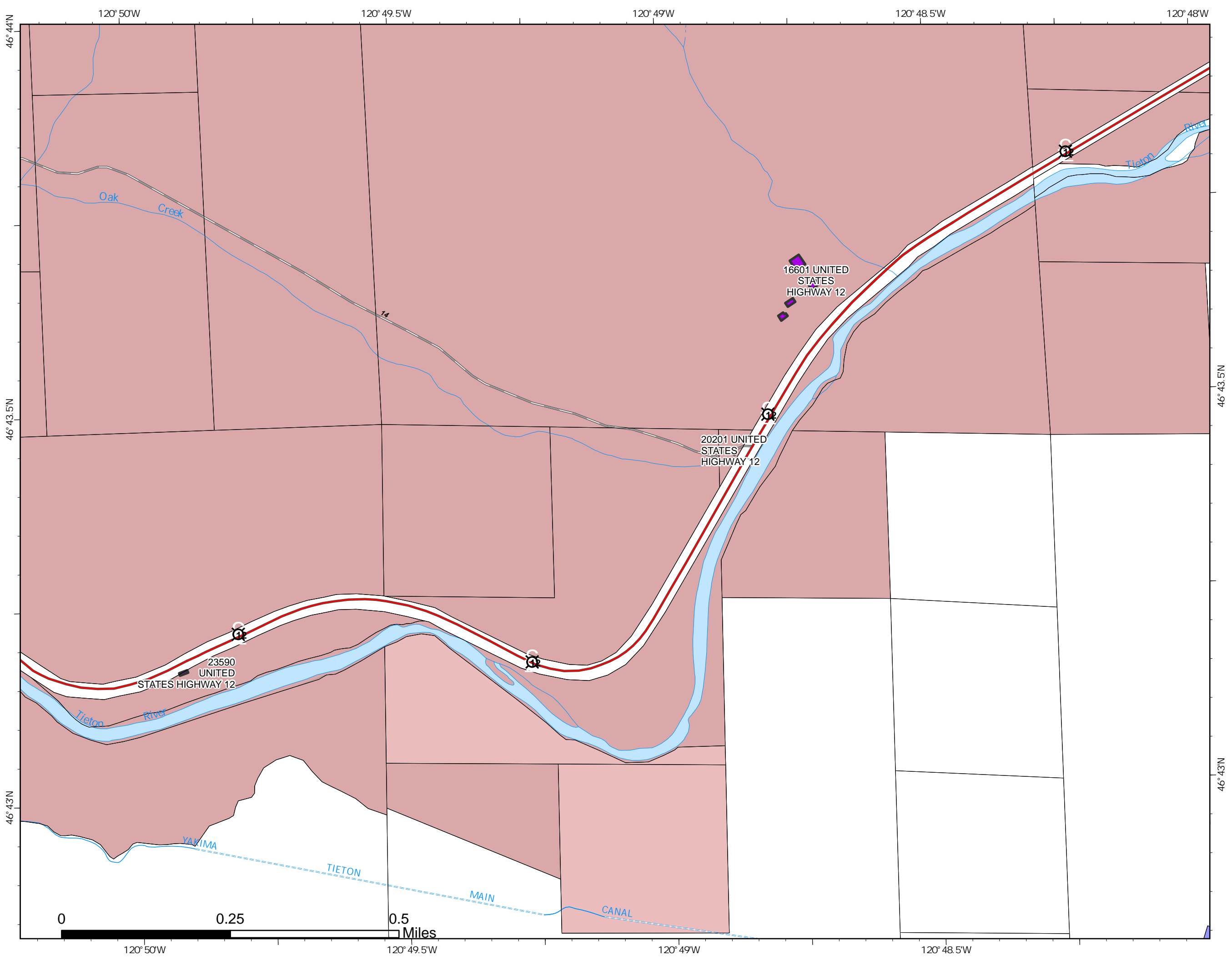
Schneider Springs
WAOWF-000453
8/24/21 Day

68,193 acres at 8/22/2021
1610



Page: 1

- Taxlots
- Building Outlines
- Primary Highway
- Gravel Road
- Flume
- Tunnel
- Stream / River
- Stream/River; Artificial Path
- Canal / Ditch
- Pipeline Underground
- Stream/River Intermittent
- US Bureau of Reclamation
- WA State Dept of Fish and Wildlife
- Irrigation Districts
- Private



PNW2
8/23/2021 2127
Acres from IR
North American 1983 Datum.
LatLong Grid