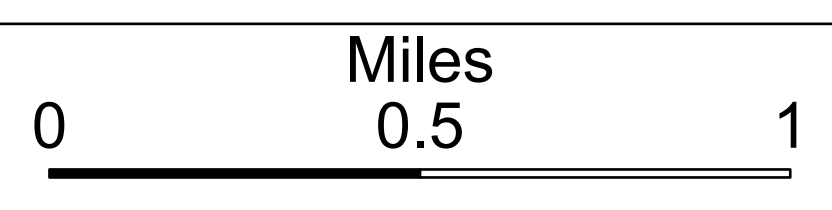


DIV N

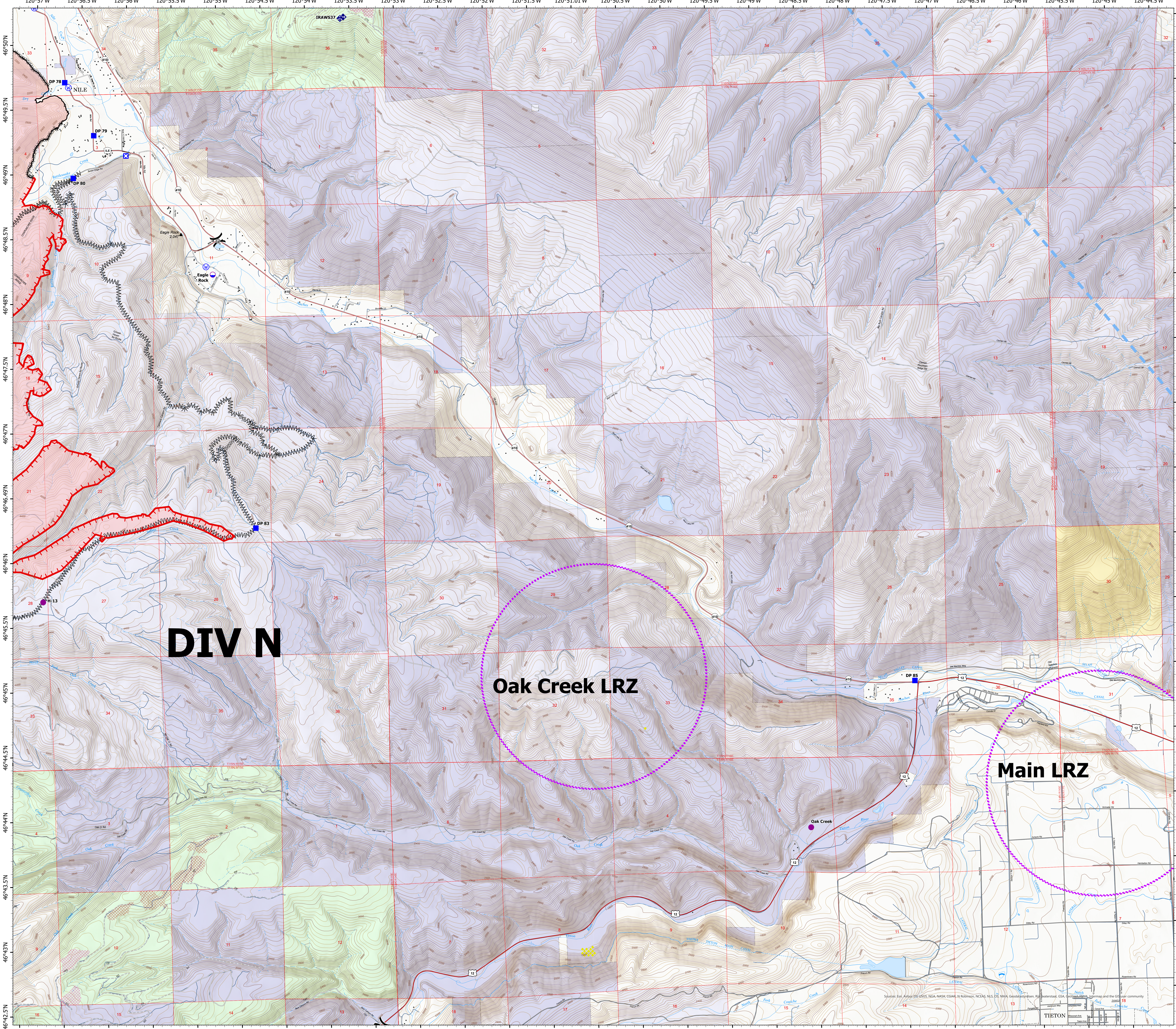
Ops Map

Schneider Springs
WA-OWF-000453
Division Map Book

75,055 acres at 8/26/2021 1800




- Dip Site
- Helispot
- Division Break
- Drop Point
- Closure
- Fire Station
- Mobile Weather Unit
- Repeater
- Water Source
- Wildfire Daily Fire Perimeter
- Structures
- African Wiregrass
- State or PVT
- Forest Service Land
- State Public Lands
- Other State Lands
- Bureau of Land Management Lands
- Private; Local Government; Undesignated
- Fire Fuels Treatments
- Mechanical Fuels Treatments



DIV N

Oak Creek LRZ

Main LRZ



PNW2
8/27/2021 0827
Acres from IR
North American 1983 Datum, Lat/Long
Grid



Sources: Esri, Airphoto, USGS, NOAA, NASA, CGA&C, N. Robinson, NCTAD, NLS, DE, NMA, Goodfellow, Bion, B. Watermark, GSA, Google, Esri, Garmin, and the GIS user community.