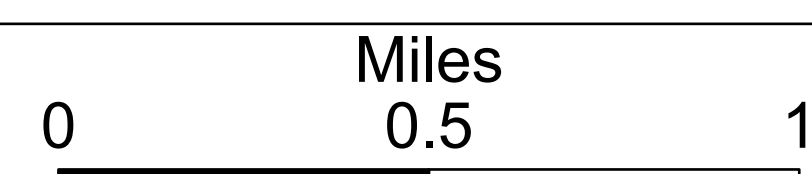


DIV N


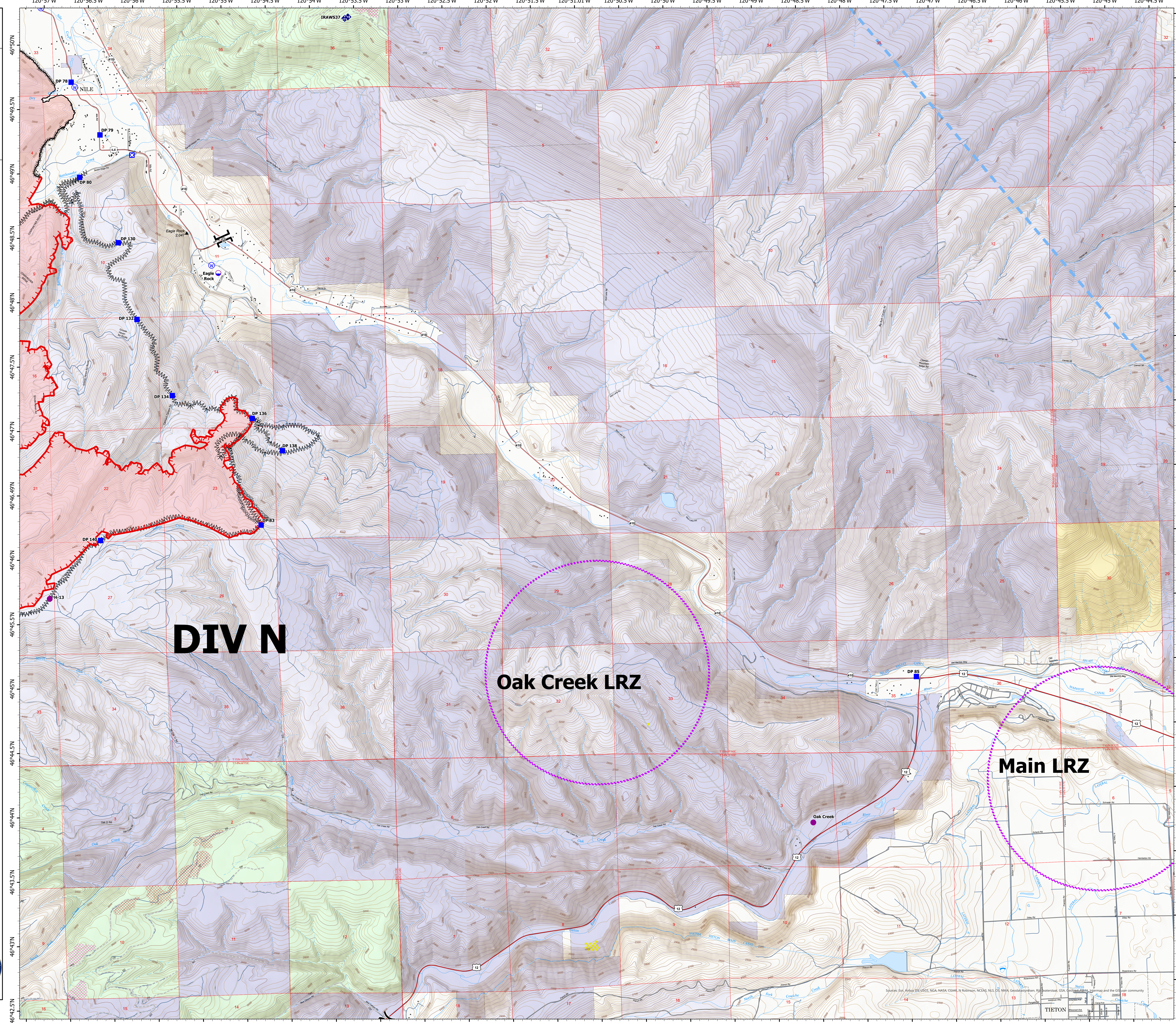
Ops Map

Schneider Springs
WA-OWF-000453
Division Map Book

76,764 acres at 8/27/2021 1630



- Dip Site
- Helispot
- Division Break
- Branch Break
- Drop Point
- Closure
- Fire Station
- Mobile Weather Unit
- Repeater
- Water Source
- Completed Dozer Line
- Completed Fuel Break
- Completed Hand Line
- Completed Road as Line
- UAS Launch and Recovery Zone
- Temporary Flight Restriction
- Fire Edge
- Contained Line
- Wildfire Daily Fire Perimeter
- Structures
- State or PVT
- African Wiregrass
- Fire Fuels Treatments
- Mechanical Fuels Treatments
- Forest Service Land
- State Public Lands
- Other State Lands
- Bureau of Land Management Lands
- Private; Local Government; Undesignated



PNW2
8/27/2021 2236
Acres from IR
North American 1983 Datum, Lat/Long
Grid



Sources: Esri, Airphoto DS, USGS, NOAA, NASA, CGA&S, N. Robinson, NCEM, NLS, DFL, NMA, Goodatory/Brown, B. Watermark, GSA, GeoEye, GeoEye, GeoEye, and the GIS user community