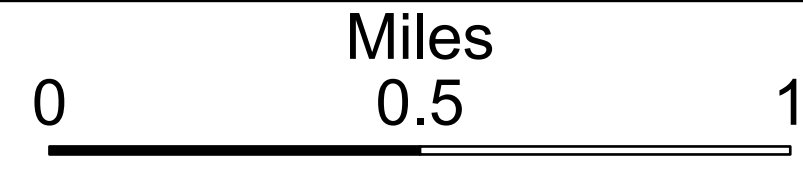


DIV N

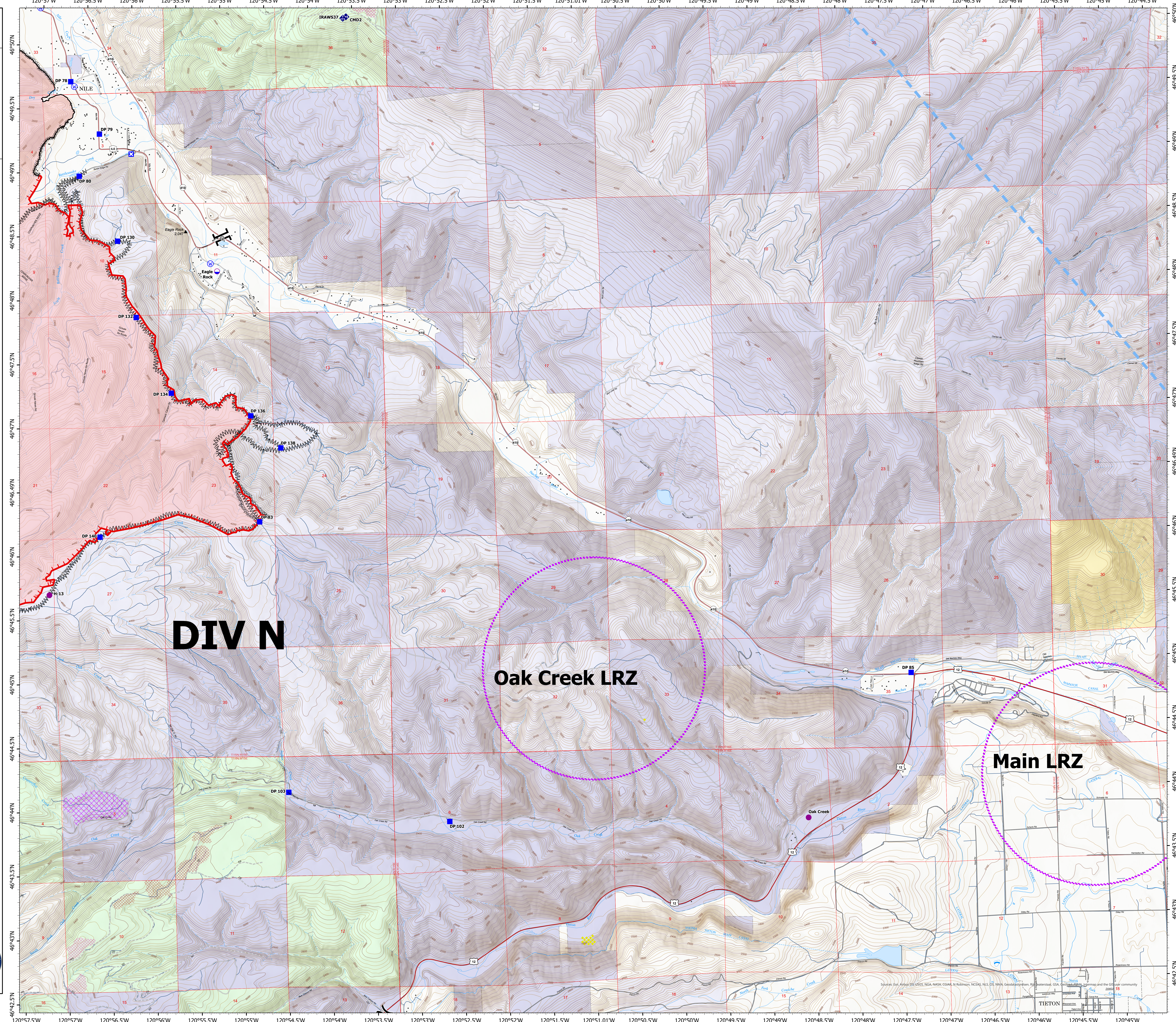
Ops Map

Schneider Springs
WA-OWF-000453
Division Map Book

78937 acres at 8/28/21 @ 1600




- Dip Site
- Helispot
- Division Break
- Branch Break
- Drop Point
- Closure
- Fire Station
- Mobile Weather Unit
- Repeater
- Water Source
- Completed Dozer Line
- Completed Fuel Break
- Completed Hand Line
- Completed Road as Line
- UAS Launch and Recovery Zone
- Temporary Flight Restriction
- Fire Edge
- Contained Line
- Wildfire Daily Fire Perimeter
- Structures
- State or PVT
- African Wiregrass
- Fire Fuels Treatments
- Mechanical Fuels Treatments
- DNR Fuel Treatments
- Forest Service Land
- State Public Lands
- Other State Lands
- Bureau of Land Management Lands
Private; Local Government; Undesignated



DIV N

Oak Creek LRZ

Main LRZ



PNW2
8/28/2021 2232
Acres from IR
North American 1983 Datum, Lat/Long
Grid



Sources: Esri, Airphoto, USGS, NOAA, NASA, CGA, N. Robinson, NCEM, NLS, DFL, NMA, Goodfellow, Bion, B. Waterman, GSA, Google Earth, Topographic and the GIS user community