

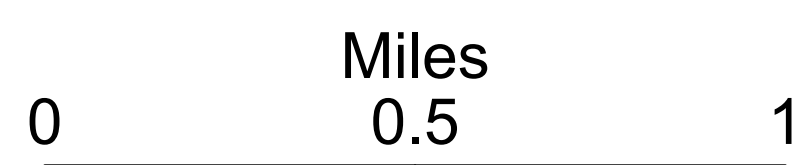
# DIV N

## Ops Map

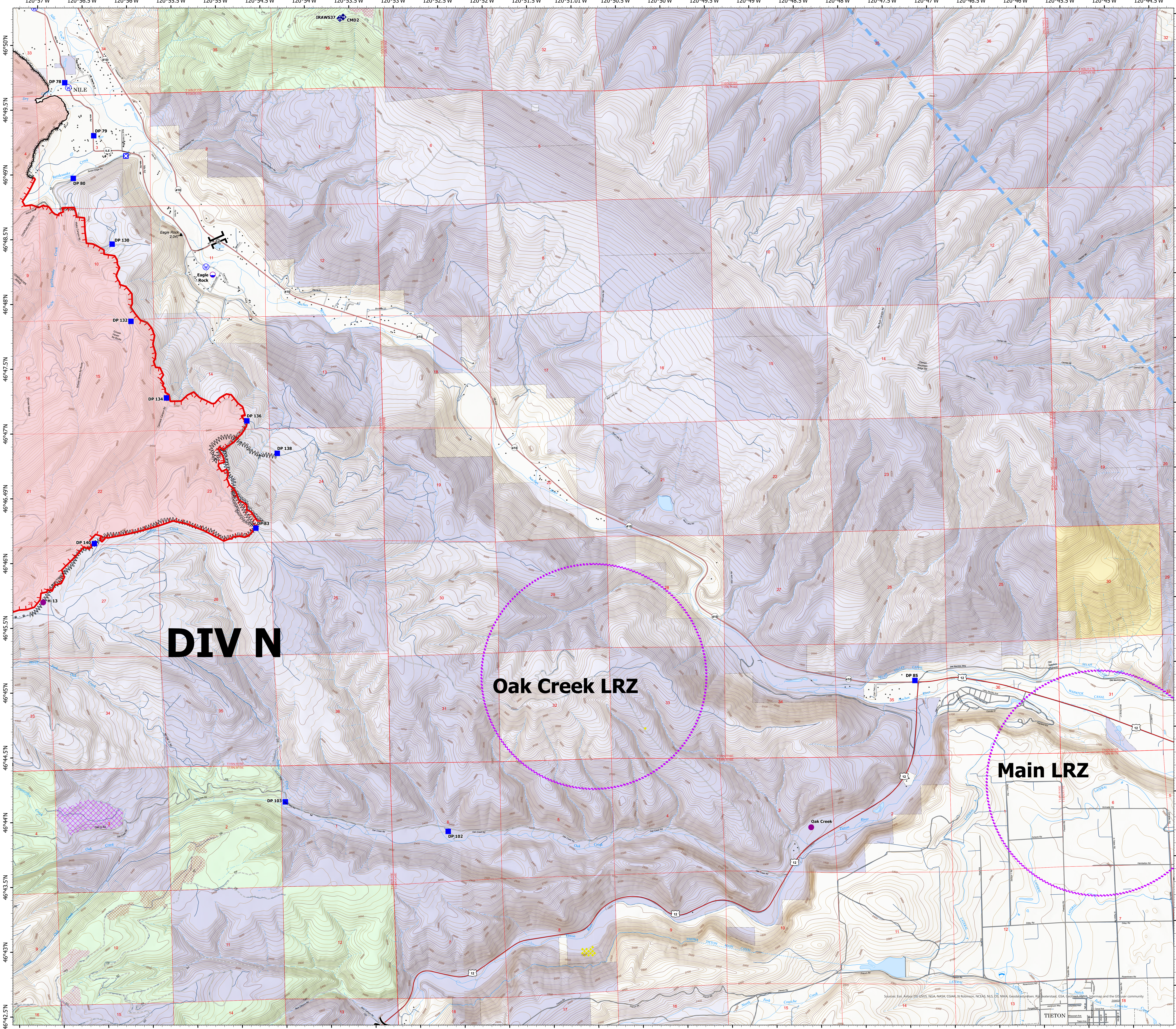
Schneider Springs  
WA-OWF-000453

Division Map Book  
9/2/21

83,647 acres at 8/31/21 1815




- Dip Site
- Helispot
- Division Break
- Branch Break
- Drop Point
- Closure
- Fire Station
- Mobile Weather Unit
- Repeater
- Water Source
- Completed Dozer Line
- Completed Fuel Break
- Completed Hand Line
- Completed Road as Line
- UAS Launch and Recovery Zone
- Temporary Flight Restriction
- Fire Edge
- Contained Line
- Wildfire Daily Fire Perimeter
- Structures
- State or PVT
- African Wiregrass
- Fire Fuels Treatments
- Mechanical Fuels Treatments
- DNR Fuel Treatments
- Forest Service Land
- State Public Lands
- Other State Lands
- Bureau of Land Management Lands  
Private; Local Government; Undesignated



# DIV N

## Oak Creek LRZ

## Main LRZ



PNW2  
9/1/2021 2223  
Acres from IR  
North American 1983 Datum, LatLong  
Grid



Sources: Esri, Airphoto, USGS, NOAA, NASA, CGA&S, N. Robinson, NCEM, NLS, DFL, NMA, Goodfellow, Bion, B. Waterman, GSA, Google Earth, Topographic and the GIS user community