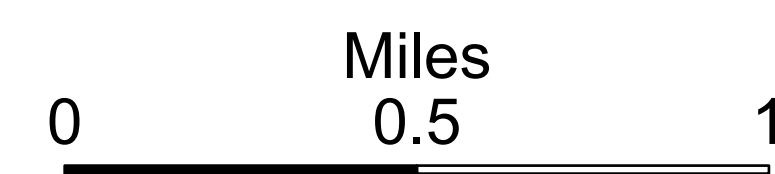



DIV H

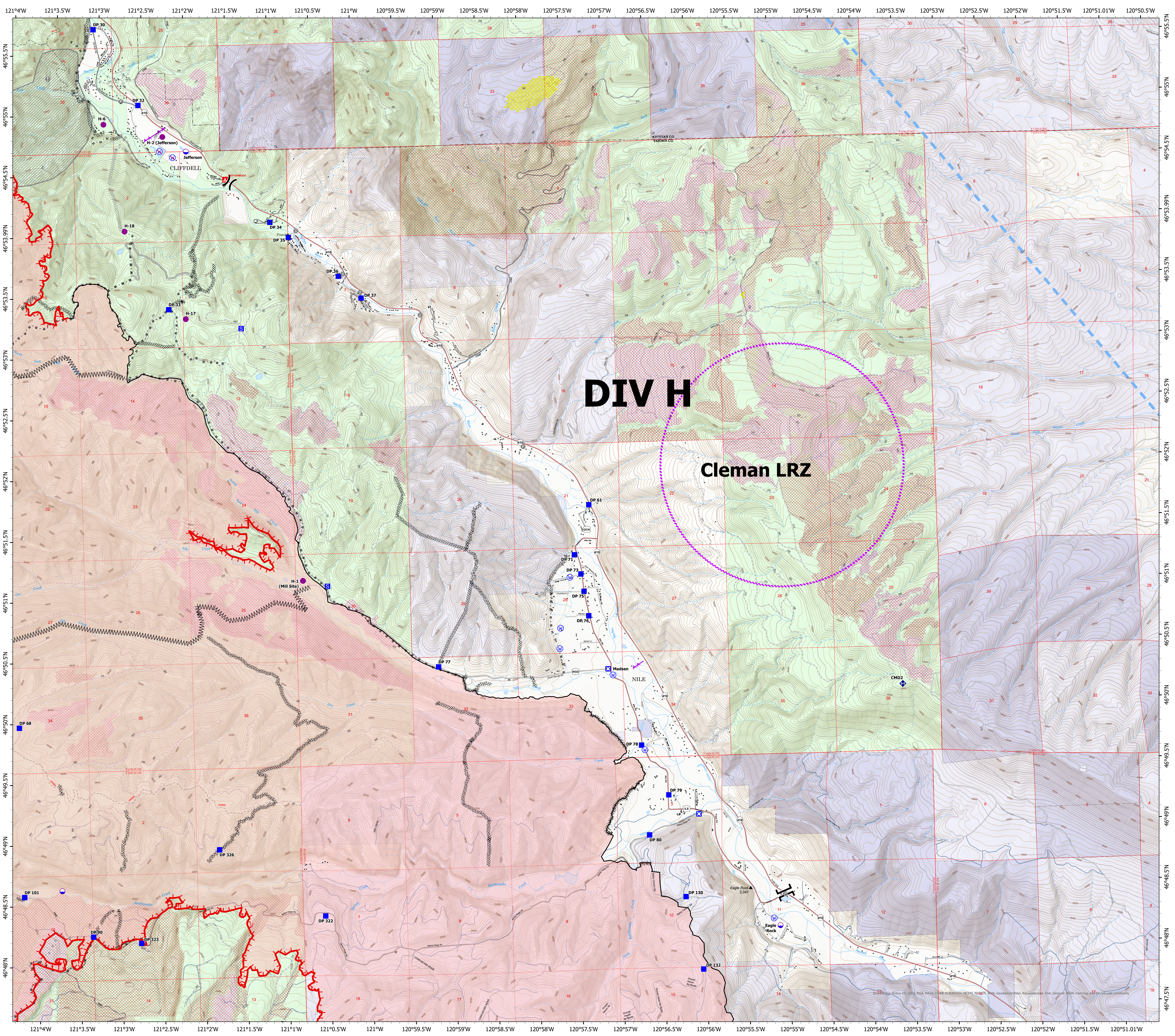
Ops Map
Schneider Springs
WA-OWF-000453
Division Map Book
9/4/21
85,639 acres at 9/2/21 2305



- Dip Site
- Helispot
- Division Break
- Branch Break
- Drop Point
- Closure
- Staging Area
- Value at Risk
- Fire Station
- Bridge
- Repeater
- Water Source
- Restricted Water Source
- Completed Dozer Line
- Completed Fuel Break
- Completed Hand Line
- Completed Mixed Construction Line
- Completed Road as Line
- Planned Dozer Line
- Planned Hand Line
- Planned Road as Line
- Access or Improved Road
- Aerial Hazard
- UAS Launch and Recovery Zone
- Temporary Flight Restriction
- Fire Edge
- Contained Line
- Wildfire Daily Fire Perimeter
- Structures
- Campground
- State or PVT
- African Wiregrass
- Resource Concern
- Fire Fuels Treatments
- Mechanical Fuels Treatments
- Forest Service Land
- State Public Lands
- Other State Lands



PNW2
9/3/2021 2120
Acres from IR
North American 1983 Datum, Lat/Long
Grid



DIV H

Cleman LRZ