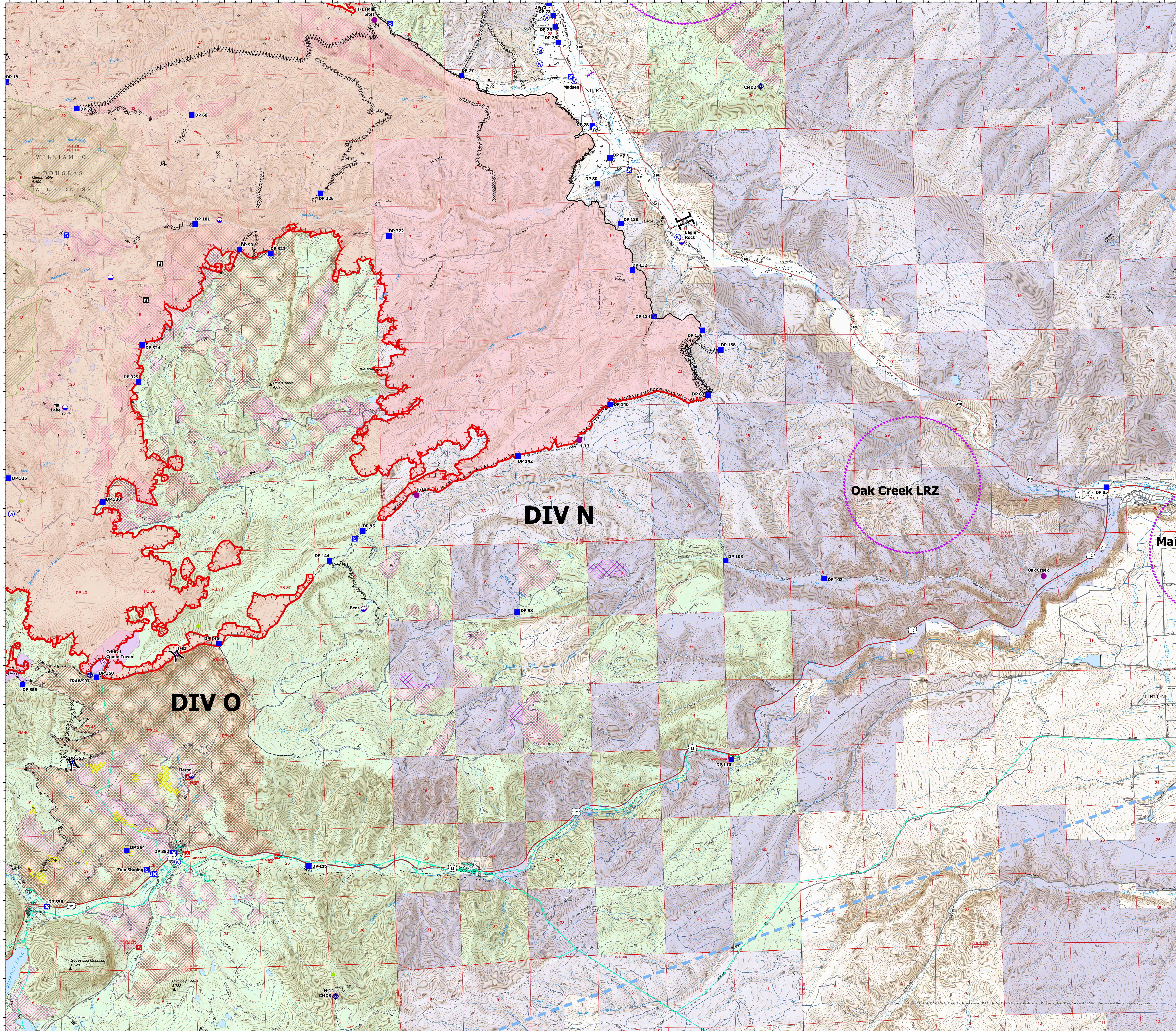


DIV N

Ops Map
Schneider Springs
WA-OWF-000453
Division Map Book
9/4/21
85,639 acres at 9/2/21 2305



- Aerial Hazard
- Dip Site
- Helispot
- Helibase
- Division Break
- Branch Break
- Drop Point
- Closure
- Staging Area
- Lookout
- Hot Spot - Spot Fire
- Fire Station
- Mobile Weather Unit
- Repeater
- Water Source
- Completed Dozer Line
- Completed Fuel Break
- Completed Hand Line
- Completed Road as Line
- Planned Dozer Line
- Planned Hand Line
- Planned Road as Line
- Access or Improved Road
- Aerial Hazard
- UAS Launch and Recovery Zone
- Temporary Flight Restriction
- Fire Edge
- Contained Line
- Wildfire Daily Fire Perimeter
- Structures
- Whitebark Pine Trees
- Campground
- Picnic Site
- Above Ground Power Lines
- Below Ground Power Lines
- State or PVT
- African Wiregrass
- Whitebark Pine Polygons
- Fire Fuels Treatments
- Mechanical Fuels Treatments
- DNR Fuel Treatments
- Federal Wilderness Boundary
- Forest Service Land
- State Public Lands
- Other State Lands
- Other Federal Lands
- Private; Local Government; Undesignated





DIV N


Oak Creek LRZ

DIV O

Main



PNW2
9/3/2021 2123
Acres from IR
North American 1983 Datum, Lat/Long
Grid



Source: Esri, DeLorme, NAVTEQ, USGS, Intermap, Inc., Swire, GEBCO, USGS, AeroGRID, IGN, Esri, Mapbox, Swire, GEBCO, USGS, AeroGRID, IGN, Esri, Mapbox, Swire, GEBCO, USGS, AeroGRID, IGN, Esri, Mapbox