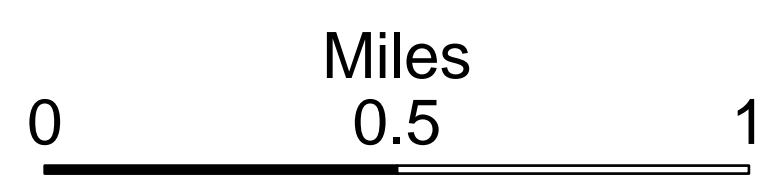




DIV H

# Ops Map

Schneider Springs  
WA-OWF-000453  
Division Map Book  
9/12/21  
101,633 acres at 9/10/21 0040



- Dip Site
- Helispot
- Division Break
- Branch Break
- Drop Point
- Closure
- Staging Area
- Value at Risk
- Fire Station
- Bridge
- Repeater
- Water Source
- Restricted Water Source
- Completed Dozer Line
- Completed Fuel Break
- Completed Hand Line
- Completed Road as Line
- Planned Road as Line
- Access or Improved Road
- Aerial Hazard
- Temporary Flight Restriction
- Fire Edge
- Contained Line
- Natural Fuel Break
- Other
- Wildfire Daily Fire Perimeter
- Structures
- Campground
- State or PVT
- FS - Suitable for Passenger Car
- FS - High Clearance/Closed
- African Wiregrass
- Resource Concern
- Fire Fuels Treatments
- Mechanical Fuels Treatments
- Forest Service Land
- State Public Lands
- Other State Lands

NW10  
9/11/2021 2145  
Acres from IR  
North American 1983 Datum, Lat/Long  
Grid

