






Yakima County Evacuation Map

Schneider Springs Fire

9/13/21

102,047 acres at 9/11/21 2130



-  Wildfire Daily Fire Perimeter
-  Forest Closure
-  READY - Level 1
-  SET - Level 2

